Gc
977.8
M696o
1915-16
ot.2
2036223

M. L

REYNOLDS HISTORICAL
GENEALOGY COLLECTION

ALLEN COUNTY PUBLIC LIBRARY
3 1833 01716 4549

Digitized by the Internet Archive
in 2013

http://archive.org/details/officialmanualof02miss

4375

OFFICIAL MANUAL

OF THE

STATE OF MISSOURI

FOR THE YEARS 1915-1916

Pt. 2

COMPILED AND PUBLISHED BY
CORNELIUS ROACH
Secretary of State

J. 001
8607-11

THE HUGH STEPHENS PRINTING COMPANY
JEFFERSON CITY, MO.

PRIMARY VOTE, AUGUST 6, 1912, FOR JUDGES OF SUPREME COURT.

Counties.	Judge Supreme Court, Division No. 1 (one to be elected).					Judges Supreme Court, Division No. 2 (two to be elected).					
	Democratic.			Republican.		Democratic.				Republican.	
	Bond	Rader	Stark	Brown	Higbee	Delaney	Faris	Timmonds	Walker	Denton	Kennish
Adair	259	262	264	223	881	245	319	367	327	796	873
Andrew	424	271	253	648	384	205	389	399	521	799	1,018
Atchison	347	252	277	358	158	240	412	440	389	387	532
Audrain	918	746	1,313	187	88	991	1,429	1,030	1,567	230	275
Barry	527	484	673	915	444	811	787	466	787	1,252	1,160
Barton	296	482	263	219	159	177	453	903	340	358	384
Bates	734	753	909	306	142	654	898	1,151	938	470	335
Benton	101	328	154	554	401	155	177	270	313	941	649
Bollinger	203	198	182	298	197	178	342	139	239	409	437
Boone	1,450	2,061	812	160	154	1,134	1,676	1,716	2,420	255	295
Buchanan	2,736	1,812	2,673	1,879	732	2,578	3,443	2,041	3,139	1,817	2,271
Butler	358	230	225	384	172	248	424	203	346	466	475
Caldwell	192	240	156	590	405	171	268	325	217	887	966
Callaway	839	1,561	691	258	145	726	1,363	1,219	1,574	286	372
Camden	146	117	97	770	323	137	206	133	149	853	930
Cape Girardeau	488	319	333	1,069	817	219	1,021	225	348	1,706	1,779
Carroll	417	811	139	290	395	493	645	653	325	497	622
Carter	141	124	99	43	42	100	194	99	176	69	73
Cass	452	991	1,008	176	100	746	1,023	993	1,182	255	256
Cedar	237	397	338	762	451	139	437	786	306	1,148	1,213
Chariton	319	1,759	378	141	106	900	1,024	930	1,088	216	239
Christian	134	96	122	1,066	466	262	125	77	98	1,374	1,391
Clark	182	472	145	167	317	287	286	271	374	365	429
Clay	639	1,269	638	73	54	514	1,192	1,131	1,115	90	118
Clinton	494	692	448	108	40	505	593	536	736	149	151
Cole	513	1,195	219	837	318	435	1,052	918	811	911	1,132
Cooper	349	766	478	534	293	756	752	518	756	650	777
Crawford	209	189	165	580	347	182	336	162	262	814	823
Dade	238	186	144	571	450	263	149	500	168	1,006	1,041
Dallas	106	182	108	751	381	187	181	138	170	1,029	1,041
Daviess	363	523	301	329	160	432	412	524	458	342	469
DeKalb	319	312	214	398	72	264	299	339	427	371	493
Dent	489	460	314	190	158	365	667	421	600	328	326
Douglas	59	71	55	1,075	371	140	84	45	60	1,264	1,296
Dunklin	1,211	586	681	212	89	550	1,715	349	927	229	240

Franklin	336	357	225	1,151	785	270	582	344	436	1,696	1,833
Gasconade	74	50	118	770	442	35	106	82	184	986	1,097
Gentry	377	770	518	411	141	478	583	701	847	512	570
Greene	1,111	954	1,004	2,513	1,341	2,668	742	637	1,245	3,270	3,511
Grundy	124	162	94	651	479	114	148	183	156	1,105	1,137
Harrison	227	284	257	838	673	200	274	277	380	1,255	1,312
Henry	652	1,102	838	226	129	788	888	1,092	1,269	355	310
Hickory	49	126	61	668	299	93	116	76	104	841	829
Holt	113	384	133	727	228	217	229	363	173	736	1,157
Howard	468	1,657	365	73	51	748	822	836	1,349	65	96
Howell	321	266	261	1,137	479	396	428	292	396	1,425	1,491
Iron	314	171	231	104	83	216	314	176	342	145	164
Jackson	5,931	8,447	4,009	1,478	604	3,963	9,739	11,384	6,037	1,453	1,734
Jasper	1,528	1,249	1,056	1,818	1,557	1,405	1,501	1,699	1,987	3,137	2,962
Jefferson	684	310	270	690	619	326	582	366	636	1,025	1,163
Johnson	436	938	709	203	127	606	685	1,016	893	307	354
Knox	454	472	386	54	160	632	375	444	471	150	198
Laclede	253	524	135	677	545	592	459	224	350	1,146	1,115
Lafayette	671	1,401	789	280	187	785	1,141	917	1,585	287	391
Lawrence	333	401	611	1,030	624	699	564	568	526	1,570	1,585
Lewis	709	635	626	106	215	650	637	548	902	279	313
Lincoln	706	499	1,030	144	108	579	986	556	932	150	216
Linn	330	609	203	164	157	394	388	547	556	266	340
Livingston	480	474	433	383	233	492	673	670	662	563	612
McDonald	305	258	280	272	128	298	306	401	464	370	375
Macon	911	988	851	75	196	678	1,028	997	1,286	161	198
Madison	328	291	365	236	156	251	595	231	396	329	348
Maries	357	455	314	84	63	181	559	337	491	132	113
Marion	1,025	1,212	946	175	204	1,098	1,263	892	1,288	257	313
Mercer	63	116	58	278	359	79	84	93	94	960	991
Miller	275	247	172	894	454	175	304	336	326	1,169	1,209
Mississippi	402	242	435	87	35	243	950	209	276	93	106
Moniteau	249	374	442	345	275	188	371	318	622	361	559
Monroe	1,857	706	593	103	48	1,287	1,044	773	1,056	84	101
Montgomery	414	373	428	270	191	282	497	268	771	309	417
Morgan	243	333	286	619	330	176	241	380	602	755	931
New Madrid	397	427	287	97	73	270	1,034	229	305	104	125
Newton	477	389	581	707	341	581	558	561	663	1,022	1,019
Nodaway	799	480	643	676	305	579	704	758	857	639	940
Oregon	672	603	492	64	30	666	703	467	818	76	73
Osage	185	568	122	596	429	155	596	277	624	925	976
Ozark	96	68	153	913	298	178	140	64	128	1,048	1,025
Pemiscot	689	386	391	155	67	333	1,594	453	356	191	174
Perry	245	295	209	478	360	157	415	274	272	716	840
Pettis	633	1,301	589	798	484	820	1,086	910	1,214	1,074	1,219
Phelps	448	471	519	309	250	508	799	448	715	536	536
Pike	958	345	1,401	184	161	1,119	986	830	1,202	258	341
Platte	630	749	696	75	33	460	856	705	771	74	77
Polk	278	402	203	928	551	487	332	392	355	1,323	1,399
Pulaski	545	317	437	249	143	411	751	347	659	395	406
Putnam	162	90	125	374	1,095	94	94	233	221	1,106	1,226
Ralls	823	259	530	82	59	350	844	818	604	128	139
Randolph	1,124	1,520	1,093	134	88	1,221	1,343	1,254	1,933	162	191
Ray	791	1,249	709	90	87	787	1,485	998	977	132	144

PRIMARY VOTE, AUGUST 6, 1912, FOR JUDGES OF SUPREME COURT—*Continued.*

Counties.	Judge Supreme Court, Division No. 1 (one to be elected).					Judges Supreme Court, Division No. 2 (two to be elected).					
	Democratic.			Republican.		Democratic.				Republican.	
	Bond	Rader	Stark	Brown	Higbee	Delaney	Faris	Timmonds	Walker	Denton	Kennish
Reynolds	377	296	426	108	41	282	719	209	467	101	126
Ripley	424	413	360	166	83	338	564	304	570	211	230
St. Charles	322	224	220	1,400	1,099	230	274	269	389	1,851	2,061
St. Clair	381	329	391	269	148	344	511	423	542	459	396
St. Francois	774	583	613	870	635	587	929	393	880	1,093	1,167
Ste. Genevieve	300	180	162	216	132	205	298	157	270	277	315
St. Louis	1,002	504	347	4,099	5,036	813	810	547	1,016	7,767	8,840
Saline	637	2,037	664	144	103	866	1,118	1,266	1,766	190	249
Schuyler	266	389	259	31	232	231	481	336	427	218	237
Scotland	433	309	331	39	162	307	351	360	603	141	173
Scott	677	310	507	223	87	287	1,270	310	397	246	250
Shannon	313	460	245	142	69	507	497	229	392	177	183
Shelby	827	764	504	81	159	603	665	864	793	152	191
Stoddard	1,058	460	524	233	92	358	1,294	373	1,015	192	255
Stone	47	94	35	682	302	105	73	71	62	954	946
Sullivan	277	706	228	442	598	327	574	572	496	859	942
Taney	138	65	52	625	224	181	73	73	93	765	735
Texas	723	394	594	368	242	747	859	497	720	551	560
Vernon	964	941	948	278	220	465	1,172	1,996	885	393	417
Warren	109	53	91	588	676	63	112	74	138	965	1,135
Washington	222	225	52	349	182	98	410	188	140	449	484
Wayne	481	299	386	192	170	267	598	286	384	203	289
Webster	176	477	285	834	325	716	372	243	266	1,056	1,046
Worth	114	351	116	215	138	209	212	231	201	323	358
Wright	286	234	243	798	417	439	247	209	344	1,098	1,088
St. Louis city	17,706	4,273	8,552	24,741	18,043	13,145	15,633	12,666	13,682	37,341	39,577
Totals	78,985	74,317	61,116	81,897	57,386	70,567	99,413	82,814	93,355	118,664	128,132

PRIMARY VOTE, AUGUST 6, 1912, FOR CANDIDATES OF ALL PARTIES FOR JUDGE OF KANSAS CITY COURT OF APPEALS.

Counties.	Democratic.			Counties.	Democratic.		
	Miller.	Rich.	Trimble.		Miller.	Rich.	Trimble.
Adair	247	134	431	Jackson	2,493	3,712	12,311
Andrew	278	191	477	Johnson	587	549	906
Atchison	155	185	531	Lafayette	366	2,178	400
Bates	569	644	1,152	Linn	588	218	323
Benton	196	178	215	Livingston	891	94	497
Boone	1,046	1,187	1,975	Macon	777	924	1,087
Buchanan	1,832	2,543	2,955	Maries	376	353	380
Caldwell	80	23	512	Mercer	91	38	109
Callaway	716	848	1,531	Miller	236	135	315
Carroll	171	150	1,101	Moniteau	320	307	420
Cass	602	610	1,249	Morgan	338	196	329
Chariton	1,005	616	797	Nodaway	583	514	861
Clay	275	139	2,282	Osage	266	362	246
Clinton	224	158	1,311	Pettis	588	636	1,275
Cole	475	481	912	Platte	395	305	1,391
Cooper	543	523	510	Putnam	59	46	271
Daviess	184	100	952	Randolph	880	1,079	1,718
DeKalb	160	141	580	Ray	261	302	2,358
Gasconade	73	54	107	Saline	287	2,772	258
Gentry	312	292	1,100	Schuyler	214	165	549
Grundy	151	37	166	Sullivan	328	189	686
Harrison	266	137	337	Vernon	606	889	1,364
Henry	802	736	1,022	Worth	159	100	375
Holt	181	144	317				
Howard	464	1,356	658	Totals	22,696	27,700	51,609

PRIMARY VOTE, AUGUST 6, 1912, FOR CANDIDATES OF ALL PARTIES FOR JUDGE OF ST. LOUIS COURT OF APPEALS.

Counties.	Democratic.			Republican.				Socialist
	Allen	Gardner	Schneider	Allen	Becker	Rozier	Shepard	Carlisle
Audrain	1,651	984	275	.....	89	92	91	1
Bollinger	230	153	205	.....	168	187	141	7
Cape Girardeau	483	426	214	.....	548	659	686	5
Clark	346	312	134	.....	141	239	95	.....
Dunklin	1,071	1,013	307	.....	75	55	176	.....
Franklin	363	386	164	.....	929	508	510	51
Iron	299	278	145	.....	42	86	56	4
Jefferson	510	464	290	.....	466	614	234	.....
Knox	794	376	135	.....	93	45	74	3
Lewis	968	626	274	.....	188	73	61	11
Lincoln	913	986	200	57	105	59	29	.....
Madison	556	290	159	.....	96	228	80	1
Marion	1,496	994	642	.....	99	159	122	24
Mississippi	548	353	193	.....	37	40	51	8
Monroe	1,840	661	574	.....	50	35	65	36
Montgomery	572	538	115	.....	191	167	106	3
New Madrid	511	349	247	.....	62	42	65	138
Pemiscot	476	805	209	.....	25	15	192	.....
Perry	177	138	431	.....	200	577	102	.....
Pike	1,248	1,110	270	.....	104	161	90	.....
Ralls	805	599	164	.....	49	30	58	1
Reynolds	591	389	97	.....	51	47	52	9
St. Charles	350	154	268	.....	1,315	668	607	26
St. Francois	953	740	284	.....	262	1,029	255	178
Ste. Genevieve	294	177	166	.....	16	350	12	2
St. Louis	1,045	559	237	.....	5,465	2,172	1,585	178
Scotland	511	382	134	.....	78	25	87	5
Scott	697	417	375	.....	65	127	119	89
Shelby	880	820	311	.....	85	31	111	.....
Stoddard	839	891	240	.....	132	58	129	210
Warren	83	59	114	.....	229	777	312	8
Washington	305	165	37	.....	153	277	109	6
Wayne	384	653	137	.....	203	48	117	48
St. Louis city	17,125	6,455	7,228	.....	21,985	13,205	7,982	2,488
Totals	39,917	23,702	14,975	57	33,796	22,885	14,561	3,540

PRIMARY VOTE, AUGUST 6, 1912, FOR CANDIDATES OF ALL PARTIES FOR JUDGES OF THE SPRINGFIELD COURT OF APPEALS.

(Three to be elected.)

Counties.	Democratic.				Republican.			
	Farrington	Ford	Robertson	Sturgis	Cox	Gray	Nixon	Watson
Barry	993	790	1,095	1,290	811	1,007	819	868
Barton	742	677	754	576	278	328	236	226
Butler	407	509	455	361	288	338	366	276
Camden	265	183	261	213	898	755	835	303
Carter	199	240	208	159	63	69	67	26
Cedar	604	478	639	606	965	857	751	689
Christian	222	252	211	134	566	572	417	1,391
Crawford	344	353	346	267	585	648	581	444
Dade	468	284	460	375	709	776	733	485
Dallas	276	263	269	222	697	813	820	684
Dent	710	742	831	704	223	272	267	167
Douglas	133	126	112	84	939	977	944	892
Greene	2,634	1,574	1,981	1,546	2,410	2,205	2,100	2,776
Hickory	169	151	164	118	708	652	577	577
Howell	614	575	595	466	1,147	1,210	1,073	833
Jasper	2,451	1,947	2,779	2,483	2,402	2,998	1,970	1,709
Laclede	728	518	552	626	957	939	1,086	538
Lawrence	983	698	926	1,054	1,046	1,400	855	1,096
McDonald	499	410	529	719	266	346	253	192
Newton	719	741	825	1,143	663	846	626	563
Oregon	910	703	467	818	71	60	48	50
Ozark	197	244	192	146	842	839	780	675
Phelps	961	932	957	752	354	422	389	302
Polk	657	493	630	477	1,117	1,169	1,094	767
Pulaski	887	834	862	602	319	319	326	146
Ripley	625	814	592	480	169	190	184	116
St. Clair	747	616	689	585	338	309	287	225
Shannon	642	618	548	470	138	165	109	121
Stone	129	109	120	101	647	701	527	640
Taney	166	233	142	99	440	517	373	581
Texas	1,100	1,130	1,100	752	411	464	350	392
Webster	642	628	466	601	954	808	886	445
Wright	562	455	466	416	900	922	1,020	544
Totals	22,385	19,320	21,223	19,445	23,321	24,893	21,749	19,739

PRIMARY VOTE, AUGUST 4, 1914, FOR CANDIDATES OF ALL PARTIES FOR SENATOR IN CONGRESS FOR MISSOURI.

Counties.	Senator in Congress for Missouri.						
	Democratic.			Republican.		Progressive.	Socialist.
	Dawson.	Stone.	Wallace	Akins.	Elvins.	Sager.	Greene.
Adair	136	993	252	901	380	132	71
Andrew	44	629	157	583	278	3	.....
Atchison	100	878	239	165	77	11	1
Audrain	137	2,216	875	103	84	4	1
Barry	157	1,440	280	899	358	19	21
Barton	136	971	355	146	70	43	31
Bates	277	1,913	618	114	148	100	9
Benton	42	434	125	325	188	33	6
Bollinger	56	922	134	43	312	52	1
Boone	268	3,243	1,128	101	52	14	13
Buchanan	694	5,160	1,563	584	287	9	28
Butler	82	679	180	231	174	24	42
Caldwell	41	452	166	204	151	144	.....
Callaway	153	2,338	999	97	86	1	.....
Camden	41	324	40	727	342	11	6
Cape Girardeau	44	841	284	937	703	17	5
Carroll	88	1,093	320	318	298	78	5
Carter	36	356	44	27	110	1	21
Cass	159	1,846	834	120	69	38	12

Vote for Senator in Congress for Missouri—*Continued.*

Counties.	Senator in Congress for Missouri.						
	Democratic.			Republican.		Progressive.	Socialist.
	Dawson.	Stone.	Wallace.	Akins.	Elvins.	Sager.	Greene.
Cedar	64	829	208	641	190	76	2
Chariton	178	1,980	1,223	33	19	3	4
Christian	23	285	94	1,081	451	20	60
Clark	281	739	157	349	214	41	3
Clay	280	2,305	1,131	27	41	10	10
Clinton	103	1,116	541	56	33	53	.....
Cole	130	1,841	332	223	165	2	8
Cooper	96	1,177	603	486	309	33	9
Crawford	57	589	160	382	389	41	24
Dade	65	607	341	705	328	126	6
Dallas	38	341	57	828	252	77	4
Daviess	112	1,076	492	170	71	79	.....
DeKalb	21	328	227	107	42	11	2
Dent	90	913	234	110	86	1	9
Douglas	12	158	27	766	366	4	.....
Dunklin	561	2,195	780	105	60	1	397
Franklin	47	510	97	749	309	37	15
Gasconade	6	122	11	978	635	23	2
Gentry	130	1,148	509	207	86	4	3
Greene	277	2,839	645	2,209	740	87	64
Grundy	25	497	115	497	250	199	2
Harrison	47	658	232	749	474	227	3
Henry	161	2,116	666	192	133	96	3
Hickory	23	267	36	674	209	25	8
Holt	47	547	167	640	526	52	.....
Howard	84	1,763	799	14	23	2	.....
Howell	97	897	271	801	380	85	112
Iron	37	441	151	20	106	.....	1
Jackson	1,217	20,885	3,684	867	794	748	116
Jasper	332	2,889	692	1,502	687	273	225
Jefferson	226	1,404	321	385	1,221	2	21
Johnson	157	1,934	768	86	175	42	10
Knox	196	1,123	222	110	49	2	1
Laclede	83	798	287	659	487	2	7
Lafayette	242	1,954	1,127	201	131	38	5
Lawrence	152	1,209	536	1,027	442	164	59
Lewis	314	1,725	497	74	81	3	7
Lincoln	252	1,574	639	50	22	7	.....
Linn	70	1,360	702	283	130	66	10
Livingston	122	1,194	502	329	134	15	2
McDonald	70	653	254	341	116	11	20
Macon	176	2,085	716	125	141	85	28
Madison	73	515	330	42	224	4	.....
Maries	110	927	353	31	41	.....	.....
Marion	249	2,662	654	112	85	4	21
Mercer	6	131	25	403	215	291	3
Miller	105	567	143	663	557	32	31
Mississippi	124	936	294	55	33	5	1
Moniteau	27	604	298	108	136	3	5
Monroe	161	2,900	580	52	31	17	19
Montgomery	71	1,083	398	419	390	19	.....
Morgan	11	529	150	624	244	12	1
New Madrid	544	1,199	279	71	57	18	34
Newton	143	1,222	481	474	150	71	79
Nodaway	673	1,299	316	367	137	76	2
Oregon	168	1,254	266	19	19	2	23
Osage	64	686	155	552	436	2	1
Ozark	14	214	28	461	220	72	4
Pemiscot	163	1,009	389	69	85	1	63
Perry	18	498	63	211	709	.....	1
Pettis	169	2,080	657	548	530	81	86
Phelps	173	1,141	307	102	65	86	5
Pike	393	2,239	556	66	64	7	
Platte	183	1,803	572	26	16	26	
Polk	84	1,259	310	1,241	380	130	17
Pulaski	139	1,066	230	104	53	8	6
Putnam	28	307	68	592	210	11	5
Ralls	125	1,303	659	36	30	.....	.....
Randolph	279	3,453	1,221	51	20	.....	16
Ray	285	2,149	858	89	79	9	11
Reynolds	100	1,020	232	26	59	2	13
Ripley	99	890	378	22	63	6	25
St. Charles	40	523	126	1,694	731	57	7
St. Clair	91	1,104	328	141	91	47	11
St. Francois	159	1,490	622	566	712	8	75
Ste. Genevieve	37	408	54	28	176	1	2
St. Louis	311	2,803	883	5,169	2,428	157	177

Vote for Senator in Congress for Missouri—*Continued.*

Counties.	Senator in Congress for Missouri.						
	Democratic.			Republican.		Progressive.	Socialist.
	Dawson.	Stone.	Wallace.	Akins.	Elvins.	Sager.	Greene.
Saline	244	2,601	1,049	106	36	18	1
Schuyler	122	824	176	48	65	5	4
Scotland	128	1,008	284	77	85	29	6
Scott	154	1,304	360	86	59	.....	25
Shannon	107	859	185	37	37	7	55
Shelby	326	1,490	852	35	29	5	2
Stoddard	160	1,510	471	163	132	7	93
Stone	4	152	29	697	294	9	30
Sullivan	66	1,396	260	539	304	13	13
Taney	7	276	25	529	160	.....	6
Texas	197	1,436	391	168	115	24	35
Vernon	255	2,291	680	201	101	8	45
Warren	3	114	29	427	398	39	8
Washington	50	486	108	152	587	6	2
Wayne	71	803	186	39	178	3	8
Webster	93	720	400	297	118	84	1
Worth	89	476	214	149	145	1	.....
Wright	84	714	196	837	325	44	16
St. Louis city	2,869	27,195	3,235	30,173	11,920	440	1,632
Totals	19,976	184,730	52,278	75,366	43,234	5,614	4,261

PRIMARY VOTE, AUGUST 4, 1914, FOR CANDIDATES OF ALL PARTIES FOR STATE SUPERINTENDENT OF PUBLIC SCHOOLS.

Counties.	State Superintendent of Public Schools.					
	Democratic.	Republican.	Progressive.		Prohibition.	Socialist.
	Gass.	Evans.	Jones.	Robeson.	Harris.	Garver.
Adair	1,465	1,483	41	26	1	71
Andrew	868	1,220	.....	1	.....	.....
Atchison	1,264	300	1	.....	2	1
Audrain	3,354	281	.....	1	.....	1
Barry	2,013	1,433	1	10	.....	21
Barton	1,617	280	7	4	.....	32
Bates	2,938	336	14	25	4	9
Benton	651	745	10	10	1	6
Bollinger	1,274	409	9	25	2	1
Boone	4,827	145	3	30	1	13
Buchanan	8,138	1,205	.....	5	2	28
Butler	1,023	462	1	14	1	42
Caldwell	710	480	27	49	1	.....
Callaway	3,580	193	.....	1	.....	.....
Camden	418	1,261	2	4	.....	6
Cape Girardeau	1,239	1,946	3	5	2	5
Carroll	1,615	822	12	29	.....	5
Carter	496	167	1	.....	.....	21
Cass	2,907	240	4	20	3	12
Cedar	1,149	1,081	26	31	.....	2
Chariton	3,673	51	2	.....	.....	4
Christian	444	2,185	2	5	2	60
Clark	1,211	723	6	10	2	3
Clay	3,969	88	.....	9	.....	10
Clinton	1,905	114	7	15	3	.....
Cole	2,395	444	.....	2	.....	8
Cooper	2,167	1,376	11	8	.....	9
Crawford	837	894	7	19	.....	24
Dade	1,084	1,229	26	53	.....	6
Dallas	459	1,316	17	30	.....	4
Daviess	1,776	339	20	28	4	.....
DeKalb	629	201	3	4	3	2
Dent	1,444	245	.....	1	1	10
Douglas	204	1,505	1	2	.....	.....
Dunklin	4,049	229	.....	.....	.....	411
Franklin	681	1,355	10	12	3	15
Gasconade	150	1,998	3	7	1	2
Gentry	1,907	366	.....	1	4	3
Greene	3,973	3,372	20	29	17	64
Grundy	697	1,006	53	96	1	2

Vote for State Superintendent of Public Schools—*Continued.*

Counties.	State Superintendent of Public Schools.					
	Democratic.	Republican.	Progressive.		Prohibition.	Socialist.
	Gass.	Evans.	Jones.	Robeson.	Harris.	Garver.
Harrison	1,006	1,478	36	85		3
Henry	3,023	395	16	34	7	3
Hickory	359	1,029	7	11		8
Holt	814	1,605	4	28		
Howard	2,803	36		1		
Howell	1,350	1,437	24	40	4	112
Iron	692	150				1
Jackson	26,118	1,919	175	278	13	114
Jasper	4,112	2,521	25	131	31	225
Jefferson	2,166	1,903				21
Johnson	2,997	330	6	10	2	10
Knox	1,644	188		1		1
Laclede	1,174	1,371	1		1	7
Lafayette	3,553	478	8	22	1	5
Lawrence	1,943	1,589	20	46	5	58
Lewis	2,681	172	1	3		7
Lincoln	2,647	86		4		
Linn	2,261	506	11	20		10
Livingston	1,901	589		5	3	2
McDonald	1,048	591	3	3	6	20
Macon	3,218	344	11	21		28
Madison	940	311	2	2		
Maries	1,566	69				
Marion	4,064	256	1	1	7	21
Mercer	186	950	48	129	1	3
Miller	862	1,563	2	14	2	31
Mississippi	1,517	112	1	2		1
Moniteau	948	274		3	1	5
Monroe	3,715	90	2	7		20
Montgomery	1,590	945	4	9	6	
Morgan	711	973	4	3	1	1
New Madrid	2,657	159	2	6	2	35
Newton	2,003	802	21	23	20	80
Nodaway	2,428	703	6	33	1	2
Oregon	2,107	44	1	1	1	23
Osage	971	1,215		1	2	1
Ozark	281	1,026	21	35	4	4
Pemiscot	1,782	195	1	1		64
Perry	614	1,099			1	1
Pettis	2,997	1,322	4	29	2	86
Phelps	1,728	197	24	30		5
Pike	3,337	169	3	4		
Platte	2,844	46	6	10		
Polk	1,672	1,751	25	39	1	17
Pulaski	1,495	183	2	1		6
Putnam	431	961	3	6	2	5
Ralls	2,251	85				
Randolph	5,182	87				16
Ray	3,628	178	4	3	3	11
Reynolds	1,447	89		2		13
Ripley	1,520	82	1	6	1	25
St. Charles	717	2,940	20	23		7
St. Clair	1,591	298	12	13		11
St. Francois	2,453	1,423		5	3	75
Ste. Genevieve	528	230		1		2
St. Louis	4,440	8,288	53	75	3	178
Saline	4,069	109	2	5	2	1
Schuyler	1,179	121	1	1	1	4
Scotland	1,489	226	7	11		6
Scott	2,086	192				25
Shannon	1,256	93	2	4		55
Shelby	2,828	80	1	1	1	2
Stoddard	2,247	336		7		93
Stone	189	1,351	2	5		30
Sullivan	1,811	1,115	3	5	1	13
Taney	338	995	1	1	1	6
Texas	2,227	329	9	9		35
Vernon	3,335	353		4	4	45
Warren	148	1,111	1	21	2	8
Washington	672	780		4		2
Wayne	1,207	226			1	8
Webster	1,286	489	13	65	3	1
Worth	876	486			3	
Wright	1,083	1,378	8	22	2	16
St. Louis city	34,646	47,729	130	170	7	1,637
Totals	272,855	138,856	1,151	2,216	226	4,284

PRIMARY VOTE, AUGUST 4, 1914, FOR CANDIDATES OF ALL PARTIES FOR JUDGE SUPREME COURT (DIVISION NO. 1).

Counties.	Judge Supreme Court (Division No. 1).						
	Democratic.			Republican.	Progressive.	Socialist.	Socialist Labor.
	Blair.	Delaney.	Rader.	Robertson.	Williams.	Martin.	Johnson.
Adair	690	193	459	1,454	132	70	
Andrew	668	66	89	1,008			
Atchison	765	142	276	299	11	1	
Audrain	2,126	178	911	283	3	1	
Barry	1,101	304	495	1,434	20	21	
Barton	715	196	535	282	43	32	
Bates	1,310	362	1,064	329	101	9	1
Benton	291	56	244	765	35	6	
Bollinger	806	200	221	412	53	1	
Boone	2,102	241	2,212	139	13	12	1
Buchanan	3,879	1,834	1,970	1,209	9	28	3
Butler	559	153	197	462	25	41	
Caldwell	527	71	61	480	142		
Callaway	1,402	157	1,888	191	1		
Camden	194	40	166	1,250	11	6	
Cape Girardeau	455	153	571	1,944	18	5	3
Carroll	890	136	424	822	75	5	
Carter	174	66	212	167	1	21	
Cass	1,208	262	1,241	239	38	12	1
Cedar	545	179	371	1,076	77	2	
Chariton	662	327	2,399	55	3	4	
Christian	132	221	76	2,170	20	61	2
Clark	499	83	583	725	45	3	
Clay	2,656	405	634	89	10	10	
Clinton	1,202	223	277	112	53		
Cole	1,111	137	1,070	445	2	8	
Cooper	789	191	1,073	1,381	33	9	
Crawford	608	94	108	895	44	24	1
Dade	693	167	115	1,225	128	6	
Dallas	154	96	93	1,291	76	4	
Daviess	1,315	94	290	334	73		
DeKalb	591	7	12	203	11	2	
Dent	737	121	536	248	1	10	
Douglas	74	97	28	1,503	4		
Dunklin	1,692	616	1,151	230	1	414	
Franklin	146	81	403	1,377	37	15	
Gasconade	31	12	94	2,003	23	2	
Gentry	1,328	91	366	366	3	3	
Greene	1,227	2,372	288	3,370	69	63	
Grundy	548	27	103	990	200	2	
Harrison	623	117	190	1,477	219	3	
Henry	1,174	340	1,348	398	98	2	
Hickory	127	72	115	1,027	25	8	
Holt	533	46	150	1,601	53		
Howard	961	192	1,557	34	1		
Howell	532	333	401	1,438	85	112	
Iron	325	107	185	149		1	
Jackson	15,651	3,056	6,123	1,916	751	115	4
Jasper	2,620	472	854	2,512	267	225	3
Jefferson	1,464	266	372	1,903	2	21	
Johnson	1,468	412	872	331	42	10	
Knox	631	368	548	189	2	1	
Laclede	430	317	394	1,380	1	7	
Lafayette	1,383	399	1,533	475	37	5	
Lawrence	1,112	435	342	1,587	163	58	1
Lewis	1,748	128	594	171	3	7	
Lincoln	1,552	77	831	87	6		
Linn	712	370	979	508	68	10	
Livingston	907	245	632		15	2	
McDonald	467	132	374	582	10	20	
Macon	1,965	318	779	351	85	28	
Madison	378	72	466	310	3		
Maries	682	190	527	79			
Marion	1,532	549	1,530	255	4	21	
Mercer	103	8	59	947	295	3	
Miller	221	60	522	1,561	32	31	
Mississippi	842	122	342		5	1	
Moniteau	299	70	535	272	3	5	
Monroe	1,995	419	1,132	91	17	17	
Montgomery	716	147	672	951	19		
Morgan	222	28	427	942	12	1	
New Madrid	943	322	861	158	18	35	
Newton	1,171	211	511	797	73	80	1
Nodaway	1,637	316	298	702	78	2	

Vote for Judge Supreme Court (Division No. 1)—*Continued.*

Counties.	Democratic.		Republican.		Progressive.	Socialist.	Socialist Labor.
	Judge Supreme Court (Division No. 1).						
	Blair.	Delaney.	Rader.	Robertson.	Williams.	Martin.	Johnson.
Oregon	1,097	225	592	46	2	23	1
Osage	366	67	495	1,205	2	1	.....
Ozark	120	113	23	1,009	70	4	.....
Pemiscot	865	162	215	200	1	59	.....
Perry	168	47	363	1,099	.....	1	.....
Pettis	1,193	382	1,282	1,313	81	86	1
Phelps	747	258	604	198	85	5	2
Pike	2,238	305	595	167	7	.....	.....
Platte	1,830	222	428	46	21	.....	.....
Polk	556	486	582	1,752	129	17	.....
Pulaski	1,006	135	295	181	8	6	.....
Putnam	266	37	93	961	11	5	.....
Ralls	1,387	165	493	91	.....	.....	.....
Randolph	1,899	584	2,482	88	.....	16	.....
Ray	2,332	286	809	178	9	11	.....
Reynolds	926	189	250	89	2	13	4
Ripley	666	170	520	101	6	24	.....
St. Charles	228	114	349	2,958	57	7	.....
St. Clair	759	218	501	298	46	11	.....
St. Francois	1,144	358	836	1,417	8	75	1
Ste. Genevieve	330	69	86	229	1	2	.....
St. Louis	1,894	819	1,376	8,308	160	178	2
Saline	1,621	271	2,014	167	18	1	1
Schuyler	645	91	360	123	5	4	.....
Scotland	818	99	513	226	27	6	.....
Scott	802	420	593	194	.....	25	1
Shannon	483	327	343	93	7	55	.....
Shelby	1,206	169	1,197	80	5	2	.....
Stoddard	1,129	284	686	335	7	91	1
Stone	92	50	41	1,343	9	30	1
Sullivan	765	170	755	1,114	13	13	.....
Taney	106	171	44	996	.....	6	.....
Texas	1,100	510	459	327	24	35	1
Vernon	1,357	368	1,455	350	7	45	1
Warren	61	14	65	1,108	39	8	.....
Washington	325	55	244	789	5	2	.....
Wayne	818	122	187	229	2	8	.....
Webster	231	447	506	487	84	1	.....
Worth	513	43	163	483	1	.....	.....
Wright	321	331	355	1,375	44	16	.....
St. Louis city	15,383	10,445	7,297	48,074	440	1,628	44
Totals	133,524	40,974	80,997	138,265	5,579	4,264	82

PRIMARY VOTE, AUGUST 4, 1914, FOR CANDIDATES OF ALL PARTIES FOR REPRESENTATIVES IN CONGRESS.

First District.

Counties.	Democratic.			Soc.	Scattering.
	Lloyd.	Roy.	Stewart.	Smith.	
Adair	709	401	319	70	.....
Clark	584	336	263	3	20
Knox	543	206	910	1	.....
Lewis	1,372	622	660	7	17
Macon	1,825	1,141	240	28	18
Marion	2,048	1,403	554	21	2
Putnam	304	87	23	4	.....
Schuyler	485	527	155	4	.....
Scotland	750	537	194	6	1
Shelby	1,756	670	399	.....	.....
Totals	10,376	5,930	3,717	144	58

Second District.

Counties.	Democratic.		Soc.	Scattering.
	Jones.	Rucker.	Isaacs.	
Carroll	526	1,043	5	.....
Chariton	1,182	2,395	4	3
Grundy	139	527	.....	.....
Linn	713	1,462	10	.....
Livingston	688	1,184	2	.....
Monroe	1,824	1,907	20	3
Randolph	2,234	2,899	.....	.....
Sullivan	425	1,337	13	.....
Totals	7,731	12,754	54	6

PRIMARY VOTE, AUGUST 4, 1914, FOR CANDIDATES OF ALL PARTIES FOR REPRESENTATIVES IN CONGRESS—*Continued.*

Third District.

Counties.	Dem.		Rep.	Proh.	Soc.	Scattering.
	Alexander.	Clark.	Morroway.	Hughes.	Mock.	
Caldwell	578	103	479	1		
Clay	2,934	899	89		10	
Clinton	1,108	699	114	2		
Daviess	1,555	176	334	4		
DeKalb	499	90	202	3		
Gentry	1,419	414	363	4	3	
Harrison	837	120	1,458		3	
Mercer	129	50	953	1	3	
Ray	2,537	897	176	3	11	
Worth	659	145	484	1		1
Totals	12,255	3,593	4,652	19	30	1

Fourth District.

Counties.	Dem.	Prog.	Soc.
	Booher.	Sisson.	Moser.
Andrew	868	7	
Atchison	1,239	11	1
Buchanan	8,125	10	28
Holt	795	53	
Nodaway	2,407	78	2
Platte	2,482	21	
Totals	15,916	180	31

Fifth District.

Name and party.	Jackson county.
William P. Borland, Dem	12,000
John B. Pew, Dem	11,197
John T. Wayland, Dem	2,206
Cameron L. Orr, Rep	1,910
William B. Brown, Prog	720
George C. Grant, Soc	116
Karl Oberheu, Soc. Lab	4

Sixth District.

Counties.	Democratic.		Prog.	Soc.	Scattering.
	Dickinson.	Silvers.	Theilmann.	Harrison.	
Bates	1,330	1,628	99	9	1
Cass	1,818	1,086	39	12	
Cedar	865	276	77	2	2
Dade	834	226	128	6	
Henry	2,565	446	94	3	
Johnson	2,086	868	42	10	
St. Clair	1,154	440	47	11	
Totals	10,652	4,970	526	53	3

Seventh District.

Counties.	Dem.			Rep.		Soc.
	Barrett.	Durst.	Hamlin.	Alford.	Lovan.	Behrens.
Benton	176	166	275	472	130	
Greene	115	2,120	1,696	990	2,233	63
Hickory	21	93	215	581	269	8
Howard	149	522	2,042	16	23	
Lafayette	229	980	2,062	221	138	5
Pettis	443	801	1,659	663	387	86
Polk	82	460	1,114	615	995	17
Saline	374	905	2,671	77	60	1
Totals	1,589	6,047	11,734	3,635	4,235	180

Eighth District.

Counties.	Dem.	Soc.	Scattering.
	Shackleford.	Hertel	
Boone	4,779	13	17
Camden	415	6	
Cole	2,400		
Cooper	2,159	9	
Miller	848	31	2
Moniteau	948	5	
Morgan	718		
Osage	965	1	
Totals	13,232	65	19

Ninth District.

Counties.	Dem.	Prog.	Soc.	Scattering.
	Clark.	Meier.	Lemon.	
Audrain	3,368	4	1	
Callaway	3,578	1		
Franklin	678	37	15	42
Gasconade	151	23	2	9
Lincoln	2,701	7		1
Montgomery	1,581	19		
Pike	3,399			
Ralls	2,248			
St. Charles	706	57	7	
Warren	148	39	8	
Totals	18,558	187	33	52

Tenth District.

Name and party.	St. Louis county.	Part St. Louis city.	Totals.
Curlee, Dem	2,217	7,479	9,696
English, Dem	1,127	4,160	5,287
Lloyd, Dem	834	3,269	4,103
Beckmann, Rep	595	2,627	3,222
Brunk, Rep	2,190	8,121	10,311
Meeker, Rep	5,195	15,765	20,960
Fletcher, Prog	42	81	123
Vogt, Prog	98	165	263
Brandt, Soc	178	1,207	1,385

PRIMARY VOTE, AUGUST 4, 1914, FOR CANDIDATES OF ALL PARTIES FOR REPRESENTATIVES IN CONGRESS—*Continued.*

Eleventh District.

Name and party.	Part St. Louis city.
Gill, Dem	2,034
Igoe, Dem	9,583
Hamilton, Rep	12,412
Clark, Prog	95
Kunning, Soc	269
Spalti, Soc. Lab	15

Twelfth District.

Name and party.	Part St. Louis city.
Collins, Dem	3,282
Finnegan, Dem	530
Gill, Dem	1,632
McClanahan, Dem	76
Meriwether, Dem	1,575
Dyer, Rep	6,531
Randolph, Rep	733
Mugan, Prog	58
Herrmann, Soc	160

Thirteenth District.

Counties.	Dem.		Rep.	Soc.	Soc. L
	Hensley	Wolff	Reppy	Spiller	Scheidler
Bollinger	1,142	113	414	1	.....
Carter	380	106	167	20	.....
Iron	491	151	150	1	.....
Jefferson	1,741	452	1,879	21	.....
Madison	857	76	311	.....	.....
Perry	503	93	1,098	1	.....
Reynolds	1,131	282	89	13	2
St. Francois	2,124	276	1,412	75	1
Ste. Genevieve	402	103	228	2	.....
Washington	536	115	790	2	.....
Wayne	992	167	231	8	.....
Totals	10,299	1,934	6,769	144	3

Fourteenth District.

Counties.	Dem.				Rep.	Prog.	Soc.	Scattering
	Harty	Hawkins	Russell	Ward	Brown	Brewer	Knecht	
Butler	...	...	759	210	459	24	42	...
C. Girardeau	...	...	974	222	1,937	18	4	...
Christian	...	5	313	114	2,167	21	61	...
Douglas	...	...	178	31	1,499	4	24	...
Dunklin	...	...	1,244	2,718	231	1	317	63
Howell	19	39	891	341	1,437	84	112	...
Mississippi	...	...	1,286	204	103	5	1	...
New Madrid	...	...	1,465	1,090	157	16	33	...
Oregon	...	...	1,192	900	45	2	23	...
Ozark	4	...	241	24	998	70	4	9
Pemiscot	...	...	501	1,381	199	1	54	...
Ripley	...	...	1,021	543	101	6	25	1
Scott	...	...	1,161	931	193	...	25	...
Stoddard	...	...	1,483	790	336	7	93	...
Stone	...	...	167	17	1,350	9	30	...
Taney	...	...	265	64	978	2	7	1
Totals	23	44	13,141	9,580	12,190	270	885	74

Fifteenth District.

Counties.	Dem.		Rep.			Prog.	Proh.	Soc.	Soc. L.	Scattering
	Decker	McDowell	Bright	McPaerson	Manlove	Crane	Dalton	Carpenter	Holbrook	
Barry	1,638	344	165	668	646	21	3	21	2	..
Barton	1,409	126	71	45	118	43	...	15	...	..
Jasper	3,297	751	892	697	789	268	31	225	3	..
Lawrence	1,650	277	119	479	967	160	5	63	1	..
McDonald	896	122	71	364	79	11	6	20	...	..
Newton	1,709	271	158	341	275	73	20	79	1	..
Vernon	2,726	560	49	154	121	8	4	45	1	3
Totals	13,325	2451	1525	2748	2995	584	69	468	8	3

Sixteenth District.

Counties.	Dem.	Prog.	Soc.	Scattering.
	Rubey.	Bradford	Fouty.	
Crawford	801	44	24	.....
Dallas	449	76	4	18
Dent	1,458	1	10	.....
Laclede	1,203	2	7	.....
Maries	1,571	1	.....	.....
Phelps	1,725	85	5	.....
Pulaski	1,473	8	2	.....
Shannon	1,265	7	55	4
Texas	2,249	24	35	.....
Webster	1,260	84	.....	.....
Wright	1,089	42	16	.....
Totals	14,543	374	158	22

PRIMARY VOTE, AUGUST 4, 1914, FOR CANDIDATES OF ALL PARTIES FOR STATE SENATOR.

Second District.

Counties.	Democratic.		Rep.	Soc.
	Campbell.	Lysaght	Butts.	Good.
Buchanan	4,078	3,890	1,202	28

Third District.

(Unexpired term.)

Counties.	Democratic		
	Bridgemann.	Glick.	Scott.
Andrew	390	331	102
Clay	1,175	1,439	1,234
Clinton	730	531	398
DeKalb	179	325	84
Holt	225	530	24
Platte	1,236	891	406
Totals	3,935	4,047	2,248

Fourth District.

Counties.	Republican.		
	Ford.	Hudson.	Kavanaugh
Grundy	629	212	80
Harrison	619	473	232
Livingston	126	370	18
Mercer	430	310	81
Putnam	434	376	62
Totals	2,238	1,741	473

Sixth District.

Counties.	Democratic.		Soc.	Scattering.
	Taylor.	Wallace.	Martin.	
Chariton	1,618	2,088	4	3
Linn	919	1,263	10	.....
Sullivan	1,198	548	13	.....
Totals	3,735	3,899	27	3

Eighth District.

Counties.	Democratic.		Rep.	Soc.
	Lyon.	Morton.	Black.	Martin.
Caldwell	284	401	480	.....
Carroll	637	920	825	5
Daviess	636	1,054	331	.....
Ray	1,565	2,015	177	11
Totals	3,122	4,390	1,813	16

Tenth District.

Counties.	Democratic.		Soc.	Scattering.
	Harris.	Jacks.	Eno.	
Boone	3,020	1,704	12	3
Callaway	2,526	1,019	.....	1
Montgomery	683	874	.....	.....
St. Charles	348	341	7	.....
Warren	58	81	8	.....
Totals	6,635	4,019	27	4

Twelfth District.

Counties.	Democratic.		Soc.	Scattering.
	Botsford	Carter.	Phillips.	
Clark	464	691	3	3
Knox	788	800	1	.....
Lewis	1,200	1,125	7	10
Scotland	813	623	6	.....
Schuyler	332	748	4	.....
Totals	3,597	3,987	21	13

Fourteenth District.

Counties.	Democratic.		Soc.
	Feaster.	Yancey.	Schuermann.
Camden	314	83	5
Cooper	784	1,234	9
Howard	875	1,724	.....
Moniteau	476	412	5
Morgan	505	166	.....
Totals	2,954	3,619	19

Sixteenth District.

Counties.	Democratic.		Prog.	Scattering.
	Baldwin	Baskerville.	Wix.	
Bates	1,227	1,605	102	2
Cedar	652	448	77	6
Henry	1,749	1,177	98	.....
St. Clair	704	841	47	.....
Totals	4,332	4,071	324	8

PRIMARY VOTE, AUGUST 4, 1914, FOR CANDIDATES OF ALL PARTIES FOR STATE SENATOR.—*Continued.*

Eighteenth District.

Counties.	Democratic.		Soc.	Scattering.
	Mitchell.	Osbourn.	Landis.	
Barry	1,117	820	21	42
Lawrence	1,352	545	61	36
McDonald	542	480	20	3
Newton	582	1,354	80	7
Totals	3,593	3,199	182	88

Twentieth District.

Counties.	Democratic.		Socialist.
	Moore.	Wright.	Wall.
Barton	1,103	438	32
Dade	761	274	6
Greene	1,363	2,514	64
Vernon	1,980	1,197	45
Totals	5,207	4,423	147

Twenty-second District.

Counties.	Dem.	Socialist.	Scattering.
	Welch.	Wilkinson.	
Howell	1,348	112	2
Oregon	2,165	23	.....
Shannon	1,254	55	.....
Texas	2,227	35	1
Wright	1,064	16	.....
Totals	8,058	241	3

Twenty-fourth District.

Counties.	Dem.	Socialist.
	Buford.	Steinmiller.
Crawford	836	24
Dent	1,451	10
Iron	695	1
Phelps	1,667	5
Reynolds	1,411	12
Washington	665	2
Totals	6,725	54

Twenty-sixth District.

Counties.	Democratic.		Rep.	Soc.
	Berkeley.	Byrne.	Whitledge.	Taylor.
Jefferson	1,254	899	1,879	21
Madison	479	429	310	.....
Perry	173	399	1,099	.....
St. Francois	1,358	980	1,404	74
Ste. Genevieve	218	278	229	2
Totals	3,482	2,985	4,921	97

Twenty-eighth District.

Counties.	Dem.	Republican.		Prog.	Soc.
	Phelps.	Clark.	Bigger.	Newburger.	Bruner.
Jasper	4,031	1,539	797	274	225

Thirtieth District.

	Democratic.		Rep.	Prog.	Soc.
	Cassidy.	Sartorius	Wiget.	Meier.	Bokel.
Part St. Louis City	2,377	1,648	5,762	27	258

Thirty-second District.

Name and party.	Part St. Louis City.
Atkinson, Dem	1,516
Long, Dem	3,300
Nelson, Dem	1,459
Elder, Rep	4,200
Quigley, Rep	3,402
Brandt, Prog	147
O'Hare, Soc	101

Thirty-fourth District.

Name and party.	Part St. Louis City.
O'Brien, Dem	6,056
Schoenlaub, Dem	2,883
Anderson, Rep	12,230
Fisher, Prog	104
Suerig, Soc	335

PRIMARY VOTE, AUGUST 4, 1914, FOR JUDGES OF THE CIRCUIT AND CRIMINAL COURTS.

Sixth Judicial Circuit.

(Short term.) (Division No. 1.)

County.	Democratic.	
	Allen.	Haynes.
Buchanan	4,859	3,140

Sixth Judicial Circuit.

(Full term.) (Division No. 2.)

County.	Democratic.		Rep.
	Mayer.	Vories.	Amick.
Buchanan	4,637	3,513	1,196

Eighth Judicial Circuit.

(Three to be elected.)

City of St. Louis.

Democratic.

Arnold	9,616
Barrett	7,663
Claiborne	5,450
Hagerman	7,124
Haughton	2,233
Jones	4,071
Kane	4,179
McMaster	2,649
Merryman	2,645
Moore	8,280
O'Brien	8,235
Otto	6,198
Raithel	4,704
Rodgers	6,138
Rogers	2,873
Spencer	5,373
Vaughan	2,060

Republican.

Garesche	10,693
Gernez	6,798
Grimm	21,635
Grund	5,351
Hitchcock	12,128
Kern	7,481
Kimmel	18,456
Klene	13,847
McQuillin	11,940
Shields	14,395

Progressive.

Janis	427
Johnson	418
Thompson	422

Socialist.

Safford	1,613
S'Renco	1,613
Webster	1,616

St. Louis Court of Criminal Correction.

(Division No. 1.)

Democratic.	City of St. Louis.
Charles Bilhartz	3,597
Paul Dillon	9,539
Thos. A. Dwyer	10,133
George E. Egger	2,255
John Edward Gaskill	1,908
Anthony Hochdoerfer	3,097
August Walz, Jr.	1,803

Republican.

Calvin N. Miller	48,154

Progressive.

John H. Matthews	445

Socialist.

Abraham Bregman	1,635

Sixteenth Judicial Circuit.

(Division No. 3.)

County.	Dem.
	Seehorn.
Jackson	26,396

Sixteenth Judicial Circuit.

(Division No. 4.)

Name and party.	Jackson county.
Leavel, Dem	788
Ringolsky, Dem	810
Thomas, Dem	13,897
Wieman, Dem	9,477
Ellis, Prog	735

Sixteenth Judicial Circuit.

(Short term.) (Division No. 6.)

County.	Dem.
	Wilcox.
Jackson	26,438

PRIMARY VOTE, AUGUST 4, 1914, FOR JUDGES OF THE CIRCUIT AND CRIMINAL COURTS—*Continued.*

Sixteenth Judicial Circuit.

(Full term). (Division No. 6.)

	Jackson county.
Burney, Dem	10,351
Gabriel, Dem	1,235
Reinhardt, Dem	7,295
Southern, Dem	6,215
Dunn, Rep	1,907

Sixteenth Judicial Circuit.

(Division No. 7.)

County.	Dem.	Rep.
	Porterfield	McDougal.
Jackson	26,402	1,914

Sixteenth Judicial Circuit.

(Division No. 8.)

Name and party.	Jackson county.
Bird, Dem	16,037
Prewitt, Dem	3,933
Shelley, Dem	5,063
McCluer, Rep	1,908
Laughlin, Prog	746

Sixteenth Judicial Circuit.

(Division No. 9.)

Name and party.	Jackson county.
Robinson, Dem	14,887
White, Dem	9,734
Todd, Rep	1,906

Twenty-fifth Judicial Circuit.

(Division No. 2)

Name and party.	Jasper county.
Burnett, Dem	1,820
Owen, Dem	2,119
Blair, Rep	2,503
Currey, Prog	273

Thirty-seventh Judicial Circuit.

Counties.	Dem.
	Pettingill.
Clark	1,206
Scotland	1,486
Schuyler	1,167
Total	3,859

STATE OF MISSOURI,
DEPARTMENT OF STATE.

I, Cornelius Roach, Secretary of State of the State of Missouri, do hereby certify the above and foregoing to be a true, correct and complete return of all the votes cast in said State for all candidates therein named by the various political parties submitting tickets, at the Primary Election held on the 4th day of August, 1914, as shown by the returns made to my office by the county clerks of the different counties in this State and the Board of Election Commissioners of the City of St. Louis.

In testimony whereof, I hereunto set my hand and affix the Great Seal of the State of Missouri. Done at office in the City of Jefferson, State of Missouri, this 15th day of August, A. D. 1914.

[SEAL]

Cornelius Roach
SECRETARY OF STATE

DEMOCRATIC.

STATE TICKET.

Senator in Congress for Missouri	William J. Stone	Jefferson City
State Supt. of Public Schools	Howard A. Gass	Jefferson City.
Judge of Supreme Court (Division No. 1)	James T. Blair	Maysville.

CONGRESSIONAL NOMINEES.

First district	James T. Lloyd	Shelbyville.
Second district	William W. Rucker	Keytesville.
Third district	Joshua W. Alexander	Gallatin.
Fourth district	Charles F. Booher	Savannah.
Fifth district	William P. Borland	Kansas City.
Sixth district	Clement C. Dickinson	Clinton.
Seventh district	Courtney W. Hamlin	Springfield.
Eighth district	Dorsey W. Shackleford	Jefferson City.
Ninth district	Champ Clark	Bowling Green.
Tenth district	Francis M. Curlee	St. Louis.
Eleventh district	William L. Igoe	St. Louis.
Twelfth district	John P. Collins	St. Louis.
Thirteenth district	Walter L. Hensley	Farmington.
Fourteenth district	Joseph J. Russell	Charleston.
Fifteenth district	Perl D. Decker	Joplin.
Sixteenth district	Thomas L. Rubey	Lebanon.

SENATORIAL NOMINEES.

Second district	James A. Campbell	St. Joseph.
Third district (unexpired term)	George W. Glick	Mound City.
Fourth district	(No declaration filed.)	
Sixth district	John S. Wallace	Brunswick.
Eighth district	John F. Morton	Richmond.
Tenth district	Frank G. Harris	Columbia.
Twelfth district	Chas. Francis Carter	Luray.
Fourteenth district	Henry J. Yancey	Bunceton, R. F. D.
Sixteenth district	John Baldwin	Appleton City.
Eighteenth district	Robert J. Mitchell	Verona.
Twentieth district	Edwin L. Moore	Lamar.
Twenty-second district	Lee Welch	Mountain View.
Twenty-fourth district	Carter M. Buford	Ellington.
Twenty-sixth district	James G. Berkeley	DeSoto.
Twenty-eighth district	William H. Phelps	Carthage.
Thirtieth district	Maurice J. Cassidy	St. Louis.
Thirty-second district	Breckinridge Long	St. Louis.
Thirty-fourth district	Jas. T. O'Brien	St. Louis.

NOMINEES FOR JUDGES OF CIRCUIT AND CRIMINAL COURTS.

Sixth judicial circuit, Division No. 1 (unexpired term)	Thomas B. Allen	St. Joseph.
Sixth judicial circuit, Division No. 2 (full term)	Charles H. Mayer	St. Joseph.
Eighth judicial circuit (three to be elected)	Glendy B. Arnold	4385 Forest Pk. Blvd., St. Louis.
	Hiram N. Moore	5375 Cabanne Ave., St. Louis.
	John J. O'Brien	1521 N. Jefferson, St. Louis.
Sixteenth judicial circuit, Division No. 3	Thomas J. Seehorn	211 S. Jackson, Kansas City.
Sixteenth judicial circuit, Division No. 4	William O. Thomas	2507 Forest Ave., Kansas City.
Sixteenth judicial circuit, Division No. 6 (short term)	Clyde Wilcox	4027 Woodland Ave., Kansas City.
Sixteenth judicial circuit, Division No. 6 (full term.)	Clarence A. Burney	1319 Commerce Bldg.

Sixteenth judicial circuit, Division No. 7	Edward E. Porterfield	Courthouse, Kansas City.
Sixteenth judicial circuit, Division No. 8	Daniel E. Bird	Co. Courthouse, Kansas City.
Sixteenth judicial circuit, Division No. 9	Harris Robinson	Co. Courthouse, Kansas City.
Twenty-fifth judicial circuit, Division No. 2	Wilbur J. Owen	Joplin.
Thirty-seventh judicial circuit	Newland M. Pettingill	Memphis.
St. Louis Court of Criminal Correction, Division No. 1	Thos. A. Dwyer	St. Louis.

REPUBLICAN.

STATE TICKET.

Senator in Congress for Missouri	Thomas J. Akins	2427 McLaran Ave., St. Louis.
State Supt. of Public Schools	William P. Evans	Jefferson City.
Judge of the Supreme Court, Division No. 1	R. S. Robertson	Sedalia.

CONGRESSIONAL NOMINEES.

First district	(No declaration filed.)	
Second district	(No declaration filed.)	
Third district	James H. Morroway	Ridgeway.
Fourth district	(No declaration filed.)	
Fifth district	Cameron L. Orr	2910 Harrison St., Kansas City
Sixth district	(No declaration filed.)	
Seventh district	A. B. Lovan	Springfield.
Eighth district	(No declaration filed.)	
Ninth district	(No declaration filed.)	
Tenth district	Jacob E. Meeker	1807 Compton Ave., St. Louis.
Eleventh district	Henry A. Hamilton	2329 St. Louis Ave., St. Louis.
Twelfth district	L. C. Dyer	3031 St. Vincent Ave., St. Louis
Thirteenth district	Jno. H. Reppy	Hillsboro.
Fourteenth district	Thomas J. Brown	Charleston.
Fifteenth district	Joe J. Manlove	Peirce City.
Sixteenth district	(No declaration filed.)	

SENATORIAL NOMINEES.

Second district	David Butts	St. Joseph.
Third district (unexpired term)	(No declaration filed.)	
Fourth district	J. E. Ford	Trenton.
Sixth district	(No declaration filed.)	
Eighth district	Joseph E. Black	Richmond.
Tenth district	(No declaration filed.)	
Twelfth district	(No declaration filed.)	
Fourteenth district	(No declaration filed.)	
Sixteenth district	(No declaration filed.)	
Eighteenth district	(No declaration filed.)	
Twentieth district	(No declaration filed.)	
Twenty-second district	(No declaration filed.)	
Twenty-fourth district	(No declaration filed.)	
Twenty-sixth district	Thomas B. Whitledge	St. Marys.
Twenty-eighth district	Allen Benson Clark	Joplin.
Thirtieth district	Adolph C. Wiget	St. Louis.
Thirty-second district	Conway Elder	St. Louis.
Thirty-fourth district	Peter Andersón	St. Louis.

NOMINEES FOR JUDGES OF CIRCUIT AND CRIMINAL COURTS.

Sixth judicial circuit, Division No. 1 (unexpired term)	(No declaration filed.)	
Sixth judicial circuit, Division No. 2 (full term)	William Kennedy Amick	St. Joseph.
Eighth judicial circuit (three to be elected)	J. Hugo Grimm	3137 Lafayette Ave., St. Louis.
	Karl Kimmel	Washington Hotel, St. Louis.
	George H. Shields	3665 Delmar Ave., St. Louis.

Sixteenth judicial circuit, Division No. 3.....(No declaration filed.)
Sixteenth judicial circuit, Division No. 4.....(No declaration filed.)
Sixteenth judicial circuit, Division No. 6 (short term).....(No declaration filed.)
Sixteenth judicial circuit, Division No. 6 (full term.).....Denton Dunn.....3435 Campbell St., Kansas City.
Sixteenth judicial circuit, Division No. 7.....Henry C. McDougal.....2433 Troost Ave., Kansas City.
Sixteenth judicial circuit, Division No. 8.....Halbert H. McCluer.....3224 Highland Ave., Kansas City.
Sixteenth judicial circuit, Division No. 9.....Ben Edwards Todd.....142 Spruce St., Kansas City.
Twenty-fifth judicial circuit, Division No. 2.....David E. Blair.....Joplin.
Thirty-seventh judicial circuit....(No declaration filed.)
St. Louis Court of Criminal Correction, Division No. 1.....Calvin N. Miller.....St. Louis.

PROGRESSIVE.

STATE TICKET.

Senator in Congress for Missouri..Arthur N. Sager.....4381 McPherson Ave., St. Louis.
State Supt. of Public Schools....James A. Robeson.....Liberty.
Judge of Supreme Court, Division No. 1.....Tyrrell Williams.....6138 Waterman Ave., St. Louis

CONGRESSIONAL NOMINEES.

Fourth district.....Nathaniel Sisson.....Maryville.
Fifth district.....William B. Brown.....2821 E. Seventh St., Kansas City.
Sixth district.....G. A. Theilmann.....Appleton City.
Ninth district.....Fredrick C. Meier.....Bland.
Tenth district.....Eugene A. Vogt.....6169 Berlin Ave., St. Louis.
Eleventh district.....John F. Clark.....1717 N. Jefferson St., St. Louis.
Twelfth district.....Marion M. D. Mugan.....3713 Washington Ave., St. Louis.
Fourteenth district.....William C. Brewer.....Charleston.
Fifteenth district.....Walter S. Crane.....Carthage.
Sixteenth district.....Columbus Bradford.....Kinderpost.

SENATORIAL NOMINEES.

Sixteenth district.....Ben F. Wix.....Appleton City.
Twenty-eighth district.....G. F. Newburger.....Joplin.
Thirtieth district.....Frederick W. Meier.....St. Louis.
Thirty-second district.....John L. Brandt.....St. Louis.
Thirty-fourth district.....Chas. O. Fisher.....St. Louis.

NOMINEES FOR JUDGES OF CIRCUIT AND CRIMINAL COURTS.

Eighth judicial circuit (three to be elected).....Paul V. Jánis.....5611 Bartmer Ave., St. Louis.
Edward P. Johnson.....3438 Franklin Ave., St. Louis.
Ford W. Thompson.....5549 Berlin Ave., St. Louis.
Sixteenth judicial circuit, Division No. 4.....Edgar C. Ellis.....Kansas City.
Sixteenth judicial circuit, Division No. 8.....Louis A. Laughlin.....3730 Central St., Kansas City.
Twenty-fifth judicial circuit, Division No. 2.....Hiram W. Currey.....Webb City.
St. Louis Court of Criminal Correction, Division No. 1.....John H. Matthews.....St. Louis.

PROHIBITION.

STATE TICKET.

State Supt. of Public Schools....John W. Harris.....Neosho.

CONGRESSIONAL NOMINEES.

Third district.....Julius C. Hughes.....Richmond.
Fifteenth district.....W. H. Dalton.....Joplin.

SOCIALIST.

STATE TICKET.

Senator in Congress for Missouri..Thomas E. Greene.....2026 Allen Ave., St. Louis.
State Supt. of Public Schools....William L. Garver.....Independence.
Judge Supreme Court Division
No. 1.....Kenneth B. Martin.....Route 6, Springfield.

CONGRESSIONAL NOMINEES.

First district.....Abner S. Smith.....Hannibal.
Second District.....William Isaacs.....P. O. Box 242, Milan.
Third district.....Geo. Mock.....Stanberry.
Fourth district.....Fritz B. Moser.....1002 S. Tenth St., St. Joseph.
Fifth district.....George O. Grant.....5852 E. Tenth St. Kansas City.
Sixth district.....Charles H. Harrison.....Warrensburg.
Seventh district.....E. T. Behrens.....Sedalia.
Eighth district.....Wm. H. Hertel.....Eldon.
Ninth district.....Chas. Lemon.....St. Clair.
Tenth district.....William M. Brandt.....St. Louis.
Eleventh district.....Edward W. Kumming.....3017a Walton Pl., St. Louis.
Twelfth district.....John P. Herrmann.....3529 Pine St., St. Louis.
Thirteenth district.....J. M. Spiller.....DeSoto.
Fourteenth district.....Carl Knecht.....Poplar Bluff.
Fifteenth district.....James DeWitt Carpenter..Joplin.
Sixteenth district.....Henry M. Fouty.....Mountain Grove.

SENATORIAL NOMINEES.

Second district.....Wesley Good.....St. Joseph.
Sixth district.....Archidamus S. Martin.....Newtown.
Eighth district.....A. H. Martin.....Kidder.
Tenth district.....E. A. Eno.....St. Charles.
Twelfth district.....J. T. Phillips.....Ewing.
Fourteenth district.....O. H. Schuermann.....Boonville.
Eighteenth district.....D. S. Landis.....Neosho.
Twentieth district.....J. J. Wall.....R. R. No. 6, Springfield.
Twenty-second district.....Norris B. Wilkinson.....Willow Springs.
Twenty-fourth district.....Oscar C. Steinmiller.....Rolla.
Twenty-sixth district.....Samuel Taylor.....Leadwood.
Twenty-eighth district.....S. N. Brunner.....
Thirtieth district.....John E. Bokel.....St. Louis.
Thirty-second district.....Frank P. O'Hare.....St. Louis.
Thirty-fourth district.....Henry A. Suerig.....St. Louis.

NOMINEES FOR JUDGES OF CIRCUIT AND CRIMINAL COURTS.

Eighth judicial circuit (three to
be elected).....George Safford.....2015a S. Grand Ave., St. Louis.
Sigmund S'Renco.....1127 N. Sixteenth St., St. Louis.
Sheridan Webster.....1829 Kennett Place, St. Louis.
St. Louis Court of Criminal Correction, Division No. 1.....Abraham Bregman.....St. Louis.

SOCIALIST LABOR.

STATE TICKET.

Judge of Supreme Court, Division No. 1.....Sidney Johnson.....Joplin.

CONGRESSIONAL NOMINEES.

Fifth district.....Karl Oberheu.....1613 Penn St., Kansas City.
Eleventh district.....Fred Spalti.....1503 Mullanphy St., St. Louis.
Thirteenth district.....Joseph Scheidler.....Minnith.
Fifteenth district.....Arthur E. Holbrook.....Joplin.

VOTE FOR UNITED STATES SENATOR, BY COUNTIES, 1910.

Counties.	Democratic.						Republican.				
	Bond	Breckenridge	Cumberland	Francis	Reed	Shewalter	Frank	Gardner	Hufnagel	McKinley	Schmitter
Adair	26	25	7	561	518	6	211	48	15	944	39
Andrew	18	17	2	443	748	8	144	59	9	873	47
Atchison	13	27	8	533	563	10	97	53	11	707	25
Audrain	39	8	5	1,022	1,914	31	105	100	10	801	15
Barry	45	15	7	484	1,108	30	192	58	14	939	30
Barton	25	16	3	379	807	21	94	28	12	566	33
Bates	36	27	11	618	1,607	44	73	41	14	1,235	27
Benton	12	8	2	585	277	14	163	41	27	694	34
Bollinger	21	7	9	372	549	22	68	64	7	774	23
Boone	83	36	6	1,971	2,355	41	222	42	7	1,372	12
Buchanan	148	1,119	32	3,900	2,569	67	883	276	61	3,152	161
Butler	15	11	6	501	416	19	241	100	23	568	47
Caldwell	7	12	2	412	557	7	100	100	10	968	30
Callaway	63	9	8	1,575	1,767	20	61	50	13	1,273	20
Camden	9	10	3	133	486	6	100	19	9	714	31
C. Girardeau	40	13	....	727	957	29	314	68	58	1,415	94
Carroll	14	7	....	666	1,408	29	115	51	14	1,609	6
Carter	5	3	1	176	183	7	14	7	5	177	9
Cass	20	26	13	464	1,689	26	99	58	11	934	23
Cedar	6	5	2	220	886	24	61	19	7	913	15
Chariton	24	17	3	689	1,747	48	130	127	24	972	44
Christian	12	14	1	321	207	10	151	87	17	904	36
Clark	17	6	5	466	748	12	60	32	8	825	13
Clay	100	34	9	1,022	1,798	76	133	36	9	531	30
Clinton	23	42	2	483	1,048	22	56	39	12	585	16
Cole	79	15	4	946	883	17	147	60	19	1,439	32
Cooper	20	8	1	907	865	13	119	38	13	925	38
Crawford	28	23	20	433	433	35	145	82	32	767	52
Dade	10	7	2	205	766	29	76	88	8	793	51
Dallas	13	15	2	224	302	5	75	46	8	752	32
Daviess	55	28	11	503	842	25	85	63	11	835	20
DeKalb	23	15	1	389	695	18	77	40	7	661	23
Dent	23	8	3	404	652	39	81	45	8	630	25
Douglas	16	17	4	214	149	10	76	27	29	961	25
Dunklin	49	36	18	937	871	106	125	90	15	673	38
Franklin	29	36	13	1,304	333	34	259	789	42	1,622	58
Gasconade	17	15	5	272	68	4	387	489	26	706	39
Gentry	34	26	5	613	772	22	86	32	5	789	22
Greene	53	35	8	1,306	2,112	57	1,135	160	41	2,155	61
Grundy	15	36	2	274	410	11	107	63	8	896	32
Harrison	17	21	4	351	616	17	322	38	8	1,106	14
Henry	68	25	7	1,328	1,432	38	142	177	11	1,051	33
Hickory	13	10	3	176	176	7	103	97	12	496	31
Holt	7	4	2	264	701	7	67	53	16	904	24
Howard	80	7	4	1,041	1,334	16	39	18	3	842	11
Howell	30	11	4	321	776	20	174	36	10	1,108	27
Iron	10	3	3	233	394	10	28	22	5	427	21
Jackson	112	166	36	4,409	17,775	260	4,236	1,060	321	5,410	447
Jasper	121	87	24	1,488	2,355	64	1,539	272	103	2,075	141
Jefferson	36	40	10	1,289	640	28	440	339	37	1,040	59
Johnson	32	22	6	849	1,829	46	206	56	11	1,304	21
Knox	13	13	1	590	720	7	58	30	10	538	12
Laclede	14	16	4	788	434	14	94	39	6	1,113	49
Lafayette	73	35	13	849	2,007	144	116	77	42	1,918	78

VOTE FOR UNITED STATES SENATOR, BY COUNTIES, 1910—*Continued.*

Counties.	Democratic.						Republican.				
	Bond	Breckenridge	Cumberland	Francis	Reed	Shewalter	Frank	Gardner	Hufnagel	McKinley	Schmitter
Lawrence	15	18	3	694	1,056	17	315	78	17	1,476	38
Lewis	18	15	3	852	1,177	15	57	31	8	782	19
Lincoln	17	13	7	1,058	1,051	21	140	154	2	703	15
Linn	43	23	2	878	1,154	21	426	127	11	1,188	19
Livingston	27	11	2	443	1,138	20	198	28	21	1,093	7
McDonald	23	8	4	299	558	11	46	22	4	605	7
Macon	42	26	17	845	1,792	33	165	39	15	1,289	32
Madison	37	39	5	483	342	39	38	18	9	616	15
Maries	19	10	4	644	408	26	22	66	6	335	9
Marion	49	27	8	1,119	1,916	31	336	42	19	849	32
Mercer	12	18	4	145	227	8	70	27	9	910	15
Miller	33	14	1	679	221	14	129	44	16	882	25
Mississippi	13	11	6	409	430	22	83	17	5	407	11
Moniteau	24	8	2	713	561	12	73	29	19	875	33
Monroe	28	3	1	841	2,183	24	34	8	4	442	4
Montgomery	21	5	5	868	805	19	277	85	13	955	20
Morgan	37	18	3	329	499	19	91	62	15	688	89
New Madrid	37	24	2	457	744	28	91	40	18	512	22
Newton	47	35	8	688	858	44	297	71	10	753	37
Nodaway	30	28	15	637	1,341	28	145	98	18	1,168	40
Oregon	19	11	6	312	785	49	75	12	6	326	12
Osage	17	5	4	971	195	9	167	99	48	891	51
Ozark	15	15	3	83	328	11	79	57	10	718	25
Pemiscot	26	18	16	241	943	28	63	140	13	331	36
Perry	16	10	8	504	549	23	142	68	26	731	24
Pettis	26	20	9	1,027	1,467	26	66	179	41	1,152	39
Phelps	32	19	6	757	536	36	146	133	10	499	15
Pike	23	11	4	1,167	1,648	....	184	69	22	1,142	22
Platte	12	24	2	478	1,534	22	45	11	6	431	6
Polk	21	12	2	517	881	12	79	42	7	1,466	22
Pulaski	30	3	4	520	500	6	50	29	4	403	13
Putnam	7	3	2	271	338	5	107	27	9	1,341	14
Ralls	31	12	7	480	1,204	12	107	58	3	390	7
Randolph	18	14	2	1,032	2,320	26	130	36	9	901	26
Ray	41	8	7	678	1,661	41	101	63	13	706	39
Reynolds	7	11	2	534	345	19	22	12	3	285	6
Ripley	20	18	4	255	549	13	36	14	6	401	20
St. Charles	29	17	6	1,155	368	33	930	170	51	1,254	51
St. Clair	21	20	4	298	1,024	13	68	45	15	882	26
St. Francois	54	53	5	922	1,167	39	425	107	42	1,232	83
Ste. Genevieve	32	8	7	635	229	29	385	33	11	338	24
St. Louis	72	28	16	2,190	1,047	30	823	6,960	92	1,096	87
Saline	84	24	10	1,368	1,749	81	228	146	28	1,253	58
Schuyler	15	8	4	255	681	3	24	5	1	617	13
Scotland	20	12	1	402	673	11	34	22	3	473	8
Scott	16	16	4	593	502	13	170	41	21	390	33
Shannon	7	12	1	575	306	11	49	16	9	304	7
Shelby	21	9	5	549	1,257	120	31	14	5	541	13
Stoddard	36	19	11	881	1,021	61	164	124	16	909	50
Stone	6	6	5	140	188	10	72	32	15	691	11
Sullivan	5	8	2	402	1,266	13	526	17	11	925	7
Taney	5	8	2	177	232	5	35	87	10	486	25
Texas	19	32	6	310	1,370	62	53	36	19	909	37
Vernon	38	40	10	1,023	1,678	60	155	73	14	905	23
Warren	7	4	....	272	120	3	109	34	20	1,020	24
Washington	35	51	3	595	279	25	52	32	6	1,036	28
Wayne	18	14	5	514	565	37	64	20	2	746	28
Webster	18	7	4	585	572	24	56	54	7	839	21
Worth	7	15	4	332	363	5	24	29	9	422	7
Wright	13	18	4	435	459	52	252	39	15	919	33
St. Louis city	1,456	555	219	27,596	16,624	527	27,853	5,516	2,626	22,720	1,768
Totals	4,878	3,843	892	106,742	136,238	3,789	51,645	21861	4,797	127,930	5,707

ELECTIONS.

CK

POPULAR AND ELECTORAL VOTE FOR PRESIDENT OF THE UNITED STATES, 1789-1912.*

Year of election	No. of states	Total electoral vote	Political party.	Candidates.	States.	Popular vote.	Plurality vote.	Electoral vote
1789	†10	73		George Washington	Va			69
				John Adams	Mass			34
				John Jay	N. Y			9
				R. H. Harrison	Md			6
				John Rutledge	S. C			6
				John Hancock	Mass			4
				George Clinton	N. Y			3
				Samuel Huntingdon	Conn			2
				John Milton	Ga			2
				James Armstrong	Ga			1
				Benjamin Lincoln	Mass			1
				Edward Telfair	Ga			1
				Vacancies				4
*a*1792	15	135	Federalist	George Washington	Va			132
			"	John Adams	Mass			77
			Republican	George Clinton	N. Y			50
			"	Thomas Jefferson	Va			4
			"	Aaron Burr	N. Y			1
				Vacancies				3
1796	16	138	Federalist	John Adams	Mass			71
			Republican	Thomas Jefferson	Va			68
			Federalist	Thomas Pinckney	S. C			59
			"	Aaron Burr	N. Y			30
			"	Samuel Adams	Mass			15
			Independent	Oliver Ellsworth	Conn			11
			Republican	George Clinton	N. Y			7
			Federalist	John Jay	N. Y			5
			"	James Iredell	N. C			3
			"	George Washington	Va			2
			"	John Henry	Md			2
			"	S. Johnson	N. C			2
			"	Charles C. Pinckney	S. C			1
1800	16	138	Republican	Thomas Jefferson	Va			‡73
			"	Aaron Burr	N. Y			73
			Federalist	John Adams	Mass			65
			"	Charles C. Pinckney	S. C			64
			"	John Jay	N. Y			1
*b*1804	17	176	Republican	Thomas Jefferson	Va			162
			Federalist	Charles C. Pinckney	S. C			14
1808	17	176	Republican	James Madison	Va			122
			Federalist	Charles C. Pinckney	S. C			47
			Republican	George Clinton	N. Y			6
				Vacancy				1
1812	18	218	Republican	James Madison	Va			128
			Federalist	DeWitt Clinton	N. Y			89
				Vacancy				1
1816	19	221	Republican	James Monroe	Va			183
			Federalist	Rufus King	N. Y			34
				Vacancies				4
1820	24	235	Republican	James Monroe	Va			231
			"	John Q. Adams	Mass			1
				Vacancies				3
1824	24	261	Republican	Andrew Jackson	Tenn	155,872	50,551	*c*99
			"	John Q. Adams	Mass	105,321		84
			"	Wm. H. Crawford	Ga	44,282		41
			"	Henry Clay	Ky	46,587		37
1828	24	261	Democratic	Andrew Jackson	Tenn	647,231	138,134	178
			Nat. Rep	John Q. Adams	Mass	509,097		83
1832	24	288	Democratic	Andrew Jackson	Tenn	687,502	157,313	219
			Nat. Rep	Henry Clay	Ky	530,189		49
			Independent	John Floyd	Ga			11
			Anti-Mason	William Wirt	Md	33,108		7
				Vacancies				2

POPULAR AND ELECTORAL VOTE FOR PRESIDENT OF THE UNITED STATES, 1789-1912—*Continued.*

Year of election	No. of states	Total electoral vote	Political party.	Candidates.	States.	Popular vote.	Plurality vote.	Electoral vote
1836...	26	294	Democratic....	Martin VanBuren...	N. Y...	761,549	24,893	170
			Whig.....	Wm. H. Harrison...	Ohio...	.....	.....	73
			"	Hugh L. White.....	Tenn...	.....	.....	26
			"	Daniel Webster.....	Mass...	.....	.....	14
			"	W. P. Mangum.....	N. C...	736,656	.....	11
1840...	26	294	Whig.....	Wm. H. Harrison...	Ohio...	1,275,017	146,315	234
			Democratic....	Martin VanBuren...	N. Y...	1,128,702	.....	60
			Abolition.....	James G. Birney....	N. Y...	7,059	.....	....
1844...	26	275	Democratic....	James K. Polk.....	Tenn...	1,337,243	38,175	170
			Whig.....	Henry Clay.....	Ky.....	1,299,068	.....	105
			Abolition.....	James G. Birney....	N. Y...	62,300	.....	....
1848...	30	290	Whig.....	Zachary Taylor.....	La.....	1,360,101	139,557	163
			Democratic....	Lewis Cass.....	Mich...	1,220,544	.....	127
			Free Soil.....	Martin VanBuren...	N. Y...	291,263	.....	....
1852...	31	296	Democratic....	Franklin Pierce.....	N. H...	1,601,474	220,896	254
			Whig.....	Winfield Scott.....	N. J....	1,380,576	.....	42
			Abolition.....	John P. Hale.....	N. H...	156,149	.....	....
			Whig.....	Daniel Webster.....	Mass...	1,670	.....	....
1856...	31	296	Democratic....	James Buchanan....	Pa.....	1,838,169	496,905	174
			Republican....	John C. Fremont...	Cal....	1,341,264	.....	114
			American.....	Millard Fillmore....	N. Y...	874,538	.....	8
1860...	33	303	Republican....	Abraham Lincoln...	Ill.....	1,866,352	491,195	180
			Democratic....	J. C. Breckenridge..	Ky.....	845,763	.....	72
			Const. Union...	John Bell.....	Tenn...	589,581	.....	39
			Democratic....	S. A. Douglas.....	Ill.....	1,375,157	.....	12
1864...	36	314	Republican....	Abraham Lincoln...	Ill.....	2,216,067	407,342	212
			Democratic....	Geo. B. McClellan..	N. J....	1,808,725	.....	21
				(*d*) Vacancies.....	.....	.....	.....	81
1868...	37	317	Republican....	Ulysses S. Grant....	Ill.....	3,015,071	305,456	214
			Democratic....	Horatio Seymour....	N. Y...	2,709,615	.....	80
				(*e*) Vacancies.....	.....	.....	.....	23
1872...	37	366	Republican....	Ulysses S. Grant....	Ill.....	3,597,070	762,991	286
			Dem. and Lib..	(*f*) Horace Greeley..	N. Y...	2,834,079	.....	....
			Democratic....	Charles O'Conor....	N. Y...	29,408	.....	....
			Temperance....	James Black.....	Pa.....	5,608	.....	....
			Democratic....	Thos. A. Hendricks..	Ind....	.....	.....	42
			"	B. Gratz Brown....	Mo....	.....	.....	18
			"	Charles J. Jenkins...	Ga....	.....	.....	2
			Independent...	David Davis.....	Ill....	.....	.....	1
				Not counted.....	.....	.....	.....	17
1876...	38	369	Republican....	R. B. Hayes.....	Ohio...	4,033,950	.....	*g*185
			Democratic....	Samuel J. Tilden....	N. Y...	4,284,885	250,935	184
			Greenback.....	Peter Cooper.....	N. Y...	81,740	.....	....
			Prohibition....	Green Clay Smith...	Ky.....	9,522	.....	....
			American.....	James B. Walker...	Ill.....	2,636	.....	....
1880...	38	369	Republican....	James A. Garfield...	Ohio...	4,449,053	7,018	214
			Democratic....	Winfield S. Hancock.	Pa.....	4,442,035	.....	155
			Greenback.....	James B. Weaver...	Iowa...	307,306	.....	....
			Prohibition....	Neal Dow.....	Me....	10,305	.....	....
			American.....	John W. Phelps....	Vt.....	707	.....	....
1884...	38	401	Democratic....	Grover Cleveland...	N. Y...	4,911,017	62,683	219
			Republican....	James G. Blaine....	Me....	4,848,334	.....	182
			Prohibition....	John P. St. John....	Kan....	151,809	.....	....
			National, etc...	Benj. F. Butler.....	Mass...	133,825	.....	....
				Scattering.....	.....	9,231	.....	....
1888...	38	401	Republican....	Benjamin Harrison..	Ind....	5,440,216	.....	233
			Democratic....	Grover Cleveland...	N. Y...	5,538,233	98,017	168
			Prohibition....	Clinton B. Fisk.....	N. J....	249,907	.....	....
			Union Labor...	A. J. Streeter.....	Ill.....	148,105	.....	....
			U. L. A., etc...	Scattering.....	.....	9,531	.....	....
1892...	44	444	Democratic....	Grover Cleveland...	N. Y...	5,556,918	380,810	277
			Republican....	Benjamin Harrison..	Ind....	5,176,108	.....	145
			People's Party..	James B. Weaver...	Iowa...	1,041,028	.....	22
			Prohibition....	John Bidwell.....	Cal....	264,133	.....	....
			Socialist.....	Simon Wing.....	Mass...	21,224	.....	....
				Scattering.....	.....	76,976	.....	....

POPULAR AND ELECTORAL VOTE FOR PRESIDENT OF THE UNITED STATES, 1789-1912—*Continued.*

Year of election.	No. of states...	Total electoral vote	Political party.	Candidates.	States.	Popular vote.	Plurality vote.	Electoral vote....
1896...	45	447	Republican....	William McKinley..	Ohio...	7,104,779	601,854	271
			Democratic....	William J. Bryan...	Neb....	6,502,925	.....	176
			People's.....	William J. Bryan...				
			Prohibition....	Joshua Levering....	Md....	132,007	.....	...
			Nat. Dem.....	John M. Palmer....	Ill....	133,148	.....	....
			Soc. Labor.....	Charles H. Matchett	N. Y...	36,274	.....	....
			Nat. Prohib....	Charles E. Bentley..	Neb....	13,969	.....	....
1900...	45	447	Republican....	William McKinley..	Ohio...	7,207,928	849,790	292
			Democratic....	William J. Bryan...	Neb....	6,358,133	.....	155
			Prohibition....	John G. Woolley...	Ill....	208,914	.....	....
			Prog. People's..	Wharton Barker....	Pa.....	50,373	.....	....
			Soc. Dem.....	Eugene V. Debs....	Ind....	87,814	.....	....
			Soc. Labor.....	Joseph F. Malloney.	Mass...	39,793	.....	....
			U. Christian....	J. F. R. Leonard....	Iowa...	1,059	.....	....
			Union Reform..	Seth H. Ellis.....	Ohio...	5,698	.....	....
1904...	45	476	Republican....	Theodore Roosevelt.	N. Y...	7,623,486	2,545,515	336
			Democratic....	Alton B. Parker....	N. Y...	5,077,911	.....	140
			Socialist.....	Eugene V. Debs....	Ind....	402,283	.....	....
			People's.....	Thos. Watson.....	Ga.....	117,183	.....	....
			Prohibition....	Silas C. Swallow....	Pa.....	258,536	.....	....
			Soc. Labor.....	Chas. H. Corrigan...	N. Y...	31,249	.....	....
1908...	46	483	Republican....	Wm. H. Taft.....	Ohio...	7,678,908	1,269,804	321
			Democratic....	Wm. J. Bryan.....	Neb....	6,409,104	.....	162
			Socialist.....	Eugene V. Debs....	Ind....	420,793	.....	....
			Prohibitionist...	Eugene W. Chafin...	.....	253,840	.....	....
			Independent...	Hisgen.....	.....	82,872	.....	....
			People's.....	Thos. Watson.....	Ga.....	29,100	.....	....
			Socialist Labor.	Gillhaus.....	.....	13,825	.....	....
1912...	48	531	Democratic....	Woodrow Wilson...	N. J...	6,293,454	.....	435
			Republican....	Wm. H. Taft.....	Ohio...	3,484,980	.....	8
			Progressive....	Theodore Roosevelt.	N. Y...	4,119,538	.....	88
			Socialist.....	Eugene V. Debs....	Ind....	900,672	.....	....
			Prohibitionist...	Eugene W. Chafin...	Ariz....	206,275	.....	....
			Socialist Labor.	Arthur E. Reimer...	Mass...	28,750	.....	....

NOTE—Prior to 1804 each elector voted for two candidates for President, the one receiving the highest number of votes being declared President and the one receiving the next highest being declared Vice-President.

*A compilation of the popular vote prior to 1824 is impossible, as the records are meager and incomplete. For a quarter of a century after the government was established the electors in most of the states were appointed by the state legislatures, and the popular choice was expressed but indirectly in the election of the members of the legislatures.

†Three states cast no vote, viz.: New York, which had not yet enacted an electoral law, and North Carolina and Rhode Island, neither of which had adopted the Constitution.

‡There being a tie, the choice devolved upon the House of Representatives, and on the thirty-sixth ballot Jefferson was elected.

(*a*) The Democratic party of today was originally the "Republican" party, afterward known by both names; but since 1832 the party has adhered to the name "Democratic."

(*b*) The Constitution of the United States having been amended, the electors at this election voted for a President and Vice-President, instead of for two candidates for President.

(*c*) The electoral college failing to elect, the choice devolved upon the House of Representatives, Adams being elected on the first ballot.

(*d*) The eleven states which had seceded did not vote, viz.: Alabama, Arkansas, Florida, Georgia, Louisiana, Mississippi, North Carolina, South Carolina, Tennessee, Texas and Virginia.

(*e*) Three states still disfranchised did not vote, viz.: Mississippi, Texas and Virginia.

(*f*) Three electoral votes of Georgia, cast for Greeley, and the six votes of Arkansas and the eight votes of Louisiana, cast for Grant, were rejected. Greeley having died, the Democratic electors scattered their vote.

(*g*) The electoral votes of Florida, Louisiana, Oregon and South Carolina being in dispute, were referred by Congress to an electoral commission composed of seven Democrats and eight Republicans, which, by a strict party vote, awarded 185 electoral votes to Hayes and 184 to Tilden.

VOTE OF MISSOURI FOR PRESIDENT AND GOVERNOR FROM 1840 TO 1912.

Year.	President.	Vote.	Governor.	Vote.
1840..	Martin Van Buren, Dem.....	29,760	Thos. Reynolds, Dem.....	29,625
	Wm. H. Harrison, Whig.....	22,792	John B. Clark, Whig.....	22,212
1844..	James K. Polk, Dem.....	41,369	John C. Edwards, Dem.....	36,978
	Henry Clay, Whig.....	31,251	Chas. H. Allen, Ind.....	31,357
1848..	Lewis Cass, Dem.....	40,077	Austin A. King, Dem.....	48,921
	Zachary Taylor, Whig.....	32,671	Jas. S. Rollins, Whig.....	33,968
1852..	Franklin Pierce, Dem.....	38,353	Sterling Price, Dem.....	46,245
	Winfield Scott, Whig.....	29,984	James Winston, Whig.....	32,748
1856..	James Buchanan, Dem.....	58,164	Trusten Polk, Dem.....	46,993
	Millard Fillmore, Amer.....	48,524	Robert C. Ewing, K.-N.....	40,589
	John C. Fremont, Rep.....	.....	Thos. H. Benton, Ind. D.....	27,618
1857..	.....	.....	Robert M. Stewart, Dem.....	47,975
	.....	.....	Jas. S. Rollins, Whig.....	47,641
1860..	Stephen A. Douglas., Dem.....	58,801	Claiborne F. Jackson, Dem.....	74,446
	John Bell, K.-N.....	58,372	Sample Orr, K.-N.....	64,582
	J. C. Breckenridge, Dem.....	31,317	Hancock Jackson, Dem.....	11,415
	Abraham Lincoln, Rep.....	17,028	Jas. B. Gardenhire, Rep.....	6,132
1864..	Geo. B. McClellan, Dem.....	31,626	Thos. L. Price, Dem.....	30,406
	Abraham Lincoln, Rep.....	71,676	Thos. C. Fletcher, Rep.....	71,571
1868..	Horatio Seymour, Dem.....	59,788	J. W. McClurg, Rep.....	82,107
	Ulysses Grant, Rep.....	85,671	John S. Phelps, Dem.....	62,780
1870..	.....	.....	B. Gratz Brown, Lib. R.....	104,374
	.....	.....	J. W. McClurg, Rep.....	63,336
1872..	Charles O'Conor, Dem.....	2,439	Silas Woodson, Dem.....	156,714
	Ulysses Grant, Rep.....	119,196	J. B. Henderson, Rep.....	121,271
	Horace Greeley, Dem. and Lib.	151,433	.....	.....
1874..	.....	.....	Chas. H. Hardin, Dem.....	149,566
	.....	.....	William Gentry, C. and C.....	112,104
1876..	Samuel J. Tilden, Dem.....	202,689	John S. Phelps, Dem.....	199,580
	R. B. Hayes, Rep.....	144,398	G. A. Finkelnburg, Rep.....	147,694
	Peter Cooper, Greenback.....	3,498	.....	.....
1880..	Winfield S. Hancock, Dem.....	208,609	Thos. T. Crittenden, Dem.....	207,670
	James A. Garfield, Rep.....	153,567	David P. Dyer, Rep.....	153,636
	James B. Weaver, G'b'k.....	35,045	Luman A. Brown, G'b'k.....	36,340
1884..	Grover Cleveland, Dem.....	235,988	John S. Marmaduke, Dem.....	218,885
	James G. Blaine, Rep.....	202,929	Nicholas Ford, Fus.....	207,939
	John P. St. John, Pro.....	2,153	John A. Brooks, P.....	10,426
1888..	Grover Cleveland, Dem.....	261,943	David R. Francis, Dem.....	255,764
	Benj. Harrison, Rep.....	236,252	Elbert E. Kimball, Rep.....	242,531
	Clinton B. Fisk, Pro.....	4,539	Frank M. Lowe, Pro.....	4,389
	Alson J. Streeter, U. L.....	18,619	Ahira Manring, U. L.....	15,438
1892..	Grover Cleveland, Dem.....	268,400	Wm. J. Stone, Dem.....	265,044
	Benj. Harrison, Rep.....	227,646	William Warner, Rep.....	235,383
	James B. Weaver, Peo.....	41,204	Leverett Leonard, Peo.....	37,262
	John Bidwell, Pro.....	4,333	John Sobieski, Pro.....	3,393
1896..	Wm. J. Bryan, Dem.....	363,667	Lon V. Stephens, Dem.....	351,062
	Wm. McKinley, Rep.....	304,940	Robert E. Lewis, Rep.....	307,729
	Joshua Levering, Pro.....	2,043	H. P. Faris, N. Pro.....	2,588
	Chas. H. Matchett, S. L.....	599	Louis C. Fry, S. L.....	757
	John M. Palmer, N. D.....	2,365	J. McD. Trimble, P.B.Nat.D.	1,809
	Chas. E. Bentley, N. Pro.....	292	.....	.....
1900..	Wm. J. Bryan, Dem.....	351,922	A. M. Dockery, Dem.....	350,045
	Wm. McKinley, Rep.....	314,092	Joseph Flory, Rep.....	317,905
	Wharton Barker, Prog. Peo.....	4,244	J. H. Hillis, Prog. Peo.....	4,356
	Jno. G. Woolley, Pro.....	5,965	Chas. E. Stokes, Pro.....	5,195
	Eugene V. Debs, Soc. Dem.....	6,139	Caleb Lipscomb, Soc. Dem.....	5,577
	J. F. Malloney, S. L.....	1,294	Lewis C. Fry, S. L.....	1,213
1904..	Alton B. Parker, Dem.....	296,312	Joseph W. Folk, Dem.....	326,652
	Theodore Roosevelt, Rep.....	321,449	C. P. Walbridge, Rep.....	296,552
	S. C. Swallow, Pro.....	7,191	Orange J. Hill, Pro.....	5,591
	Eugene V. Debs, Soc.....	13,009	E. T. Behrens, Soc.....	11,031
	Chas. H. Corregan, S. L.....	1,674	J. E. White, S. L.....	1,442
	Thos. E. Watson, Peo.....	4,226	Wm. C. Alldredge, Peo.....	2,701
1908..	Wm. J. Bryan, Dem.....	346,574	Wm. S. Cowherd, Dem.....	340,053
	Wm. H. Taft, Rep.....	347,203	H. S. Hadley, Rep.....	355,932
	Eugene V. Debs, Soc.....	15,431	W. L. Garver, Soc.....	14,505
	Eugene W. Chafin, Pro.....	4,284	H. P. Farris, Pro.....	4,169
	Thos. E. Watson, Peo.....	1,165	Wm. A. Dillon, Peo.....	1,058
	Thos. L. Hisgen, Ind.....	402	.....	.....
	August Gillhaus, S. L.....	868	.....	.....
1912..	Woodrow Wilson, Dem.....	330,746	Elliott W. Major, Dem.....	337,019
	Wm. H. Taft, Rep.....	207,821	J. C. McKinley, Rep.....	217,819
	Theodore Roosevelt, Prog.....	124,371	Albert D. Nortoni, Prog.....	109,146
	Eugene W. Chafin, Pro.....	5,380	Chas. E. Stokes, Pro.....	5,220
	Eugene V. Debs, Soc.....	28,466	Wm. A. Ward, Soc.....	28,145
	Arthur E. Reimer, S. L.....	1,778	Chas. Rogers, S. L.....	1,861

POPULAR AND ELECTORAL VOTE FOR PRESIDENT, BY STATES, IN 1912.

States.	Popular vote.							Electoral vote		
	Wilson, Dem.	Taft, Rep.	Roosevelt, Prog.	Debs, Soc.	Chafin, Pro.	Reimer, Soc. L.	Plurality.	Wilson, Dem.	Taft, Rep.	Roosevelt, Prog.
Alabama	82,439	9,731	22,689	3,029			59,750 D	12		
Arizona	10,324	3,021	6,949	3,163	265		3,375 D	3		
Arkansas	68,838	24,297	21,673	8,153	898		44,541 D	9		
California	283,436	3,914	283,610	79,201	23,366		174 P	2		11
Colorado	114,223	58,386	72,306	16,418	5,063	475	41,917 D	6		
Connecticut	74,561	68,321	31,129	10,056	2,068	1,260	6,237 D	7		
Delaware	22,631	15,998	8,886	556	623		6,631 D	3		
Florida	36,417	4,279	4,535	4,806	1,854		31,611 D	6		
Georgia	93,171	5,190	22,010	1,011	147		71,161 D	14		
Idaho	33,921	32,810	25,530	11,912			1,111 D	4		
Illinois	405,048	253,613	386,478	81,278	15,710	1,066	18,570 D	29		
Indiana	281,890	151,267	162,007	36,931	19,219	3,130	119,883 D	15		
Iowa	185,376	119,811	161,783	15,914	8,437		23,593 D	13		
Kansas	143,670	74,811	120,123	26,807			23,047 D	10		
Kentucky	219,584	115,512	102,766	11,617	3,233	956	104,072 D	13		
Louisiana	60,960	3,834	9,323	5,192			51,637 D	10		
Maine	51,113	26,545	48,493	2,541	945		2,620 D	6		
Maryland	112,674	54,956	57,786	3,996	2,214	322	54,888 D	8		
Massachusetts	173,408	155,918	112,228	12,616	2,754	1,102	17,460 D	18		
Michigan	150,751	152,244	214,584	23,211	8,934	1,252	62,310 P			15
Minnesota	106,426	61,334	125,856	27,505	7,886	2,212	19,430 P			12
Mississippi	57,164	1,511	3,627	2,017			53,537 D	10		
Missouri	330,746	207,821	124,371	28,466	5,380	1,778	122,925 D	18		
Montana	28,230	18,401	22,418	10,828			5,782 D	4		
Nebraska	109,109	54,348	72,776	10,219	3,419		36,333 D	8		
Nevada	7,986	3,190	5,605	3,263			2,381 D	3		
New Hampshire	34,724	32,927	17,794	1,981	535		2,097 D	4		
New Jersey	178,289	88,835	145,410	15,801	2,878	1,321	32,879 D	14		
New Mexico	20,437	17,733	8,347	2,859			2,704 D	3		
New York	655,475	455,428	390,021	63,381	19,427	4,251	200,047 D	45		
North Carolina	144,507	29,139	69,130	1,025			75,377 D	12		
North Dakota	29,555	23,090	25,726	6,966	1,243		3,829 D	5		
Ohio	423,152	277,066	229,327	89,930	11,459	2,623	146,086 D	24		
Oklahoma	119,156	90,786		42,262	2,185		28,370 D	10		
Oregon	47,064	34,673	37,600	13,343	4,360		9,464 D	5		
Pennsylvania	395,619	273,305	447,426	83,164	19,533	701	51,807 P			38
Rhode Island	30,142	27,703	16,878	2,049	616	236	2,709 D	5		
South Carolina	48,355	536	1,295	164			47,062 D	9		
South Dakota	48,912		58,811	4,662	3,910		9,869 P			5
Tennessee	130,335	59,444	53,725	3,492	825		70,891 D	12		
Texas	221,589	28,853	26,755	25,743	1,738	442	192,736 D	20		
Utah	36,579	42,100	24,174	9,023			5,521 R		4	
Vermont	15,350	23,305	22,070	928	1,154		1,235 R		4	
Virginia	90,332	23,288	21,777	820	709	50	67,044 D	12		
Washington	86,840	70,445	113,698	40,134	9,810	1,872	26,858 P			7
West Virginia	113,197	56,754	79,112	15,248	4,517		34,085 D	8		
Wisconsin	164,409	130,878	58,661	34,168	8,467	698	33,531 D	13		
Wyoming	15,310	14,560	9,232	2,760	434		750 D	3		
Totals	6,293,454	3,484,980	4,119,538	900,672	206,275	28,750		435	8	88

Popular vote, Wilson over Roosevelt	2,173,916
Popular vote, all others combined, over Wilson	2,446,761
Electoral vote, Wilson over Taft and Roosevelt	339
Total popular vote, all candidates	15,033,669

The above was compiled from the highest vote received by the electors.

TOTAL POPULAR VOTE FOR PRESIDENT, 1908 AND 1912.

States.	1912.	1908.	States.	1912.	1908.
Alabama	117,888	103,809	Nebraska	249,481	266,799
Arizona	23,722	.....	Nevada	20,044	24,526
Arkansas	123,859	152,126	New Hampshire	87,961	89,592
California	673,527	386,597	New Jersey	432,534	467,198
Colorado	266,871	263,877	New Mexico	49,376	.....
Connecticut	191,664	189,999	New York	1,587,983	1,638,350
Delaware	48,694	48,024	North Carolina	243,801	252,610
Florida	51,891	49,360	North Dakota	86,580	94,582
Georgia	121,533	132,794	Ohio	1,033,557	1,121,588
Idaho	104,203	97,288	Oklahoma	254,389	255,228
Illinois	1,146,103	1,154,751	Oregon	137,040	110,889
Indiana	651,474	721,126	Pennsylvania	1,220,201	1,267,443
Iowa	491,321	494,770	Rhode Island	77,894	72,317
Kansas	365,444	375,946	South Carolina	50,348	66,393
Kentucky	453,698	490,687	South Dakota	116,325	114,775
Louisiana	79,309	75,146	Tennessee	247,821	257,515
Maine	129,637	106,335	Texas	305,120	293,559
Maryland	231,978	238,531	Utah	112,876	108,598
Massachusetts	488,056	456,926	Vermont	62,807	52,651
Michigan	550,776	541,749	Virginia	136,976	137,066
Minnesota	334,219	331,304	Washington	322,799	183,879
Mississippi	64,319	66,904	West Virginia	268,828	258,151
Missouri	698,562	715,874	Wisconsin	397,281	454,435
Montana	79,916	68,822	Wyoming	42,296	37,609

Total vote—1900, 13,961,566; 1904, 13,528,979; 1908, 14,888,442; 1912, 15,033,669.

VOTE FOR PRESIDENT, 1912—(BY COUNTIES).

Counties.	Wilson, Dem.	Taft, Rep.	Chafin, Pro.	Debs, Soc.	Reimer, Soc. Lab.	Roosevelt, Prog.
Adair	1,784	1,427	56	398	28	1,200
Andrew	1,750	1,634	37	31	5	432
Atchison	1,534	1,138	55	37	4	529
Audrain	3,332	1,360	35	34	8	377
Barry	2,300	1,396	55	227	7	1,053
Barton	1,791	1,010	66	280	15	639
Bates	3,057	1,383	116	151	19	1,301
Benton	1,209	1,142	25	54	7	618
Bollinger	1,512	1,100	25	102	3	348
Boone	5,027	1,350	26	54	6	695
Buchanan	8,869	4,412	94	623	39	2,639
Butler	1,946	1,851	30	407	23	408
Caldwell	1,483	1,187	32	6	1	965
Callaway	3,544	1,525	34	13	2	284
Camden	667	918	6	30	2	246
Cape Girardeau	2,587	2,203	45	110	10	899
Carroll	2,648	1,519	50	73	7	1,361
Carter	458	256	13	78	5	116
Cass	3,247	1,034	61	103	4	1,178
Cedar	1,392	1,242	50	134	3	623
Chariton	3,112	1,528	43	37	4	745
Christian	793	1,203	33	176	5	832
Clark	1,586	1,214	26	12	1	484
Clay	3,417	592	14	41	3	679
Clinton	1,968	777	54	10	.....	679
Cole	2,447	2,103	19	45	.....	252
Cooper	2,444	2,270	23	26	.....	299
Crawford	1,037	1,045	22	54	1	327
Dade	1,313	1,196	38	59	1	776
Dallas	870	1,051	16	24	2	489
Daviess	2,284	1,099	63	12	6	1,170
DeKalb	1,652	1,090	34	16	1	499
Dent	1,280	959	18	79	2	153

VOTE FOR PRESIDENT, 1912—(BY COUNTIES)—*Continued.*

Counties.	Wilson, Dem.	Taft, Rep.	Chafin, Pro.	Debs, Soc.	Reimer, Soc. Lab.	Roosevelt, Prog.
Douglas	566	855	21	255	9	1,092
Dunklin	2,723	987	21	1,001	19	491
Franklin	2,239	2,424	35	213	13	671
Gasconade	518	1,539	31	25	3	495
Gentry	2,268	1,268	61	56	4	524
Greene	5,089	4,350	159	758	20	2,184
Grundy	1,310	1,051	46	24	2	1,484
Harrison	1,985	2,081	70	37	2	965
Henry	3,396	1,162	119	132	6	1,500
Hickory	421	735	14	58	1	375
Holt	1,519	1,522	39	23	6	583
Howard	2,672	896	16	15	.....	192
Howell	1,565	1,465	47	368	13	836
Iron	845	666	22	55	3	65
Jackson	32,209	5,618	348	1,697	170	23,152
Jasper	6,789	4,571	231	1,676	128	3,309
Jefferson	2,368	2,127	19	200	9	485
Johnson	3,468	1,772	72	95	11	1,141
Knox	1,666	1,092	44	43	2	297
Laclede	1,634	1,478	18	113	5	463
Lafayette	3,650	2,367	37	157	7	1,241
Lawrence	2,381	1,312	62	311	11	1,536
Lewis	2,310	1,001	31	47	2	334
Lincoln	2,326	1,258	32	10	.....	167
Linn	2,890	1,452	87	131	10	1,434
Livingston	2,314	885	53	58	5	1,502
Macon	3,610	1,288	73	171	13	1,830
Madison	1,126	827	18	53	5	171
Maries	1,096	448	13	39	5	128
McDonald	1,326	916	32	157	6	412
Marion	3,471	1,693	83	125	6	531
Mercer	780	995	37	42	3	996
Miller	1,257	1,240	27	143	2	512
Mississippi	1,388	1,050	10	119	14	78
Moniteau	1,612	1,375	37	67	.....	215
Monroe	3,586	583	15	64	4	218
Montgomery	1,883	1,697	53	23	4	219
Morgan	1,163	1,239	20	19	2	282
New Madrid	1,945	1,607	37	564	22	344
Newton	2,421	1,470	124	341	10	1,033
Nodaway	3,490	2,139	59	49	8	1,307
Oregon	1,688	486	5	164	6	333
Osage	1,394	981	34	29	.....	485
Ozark	575	695	16	50	3	787
Pemiscot	1,617	973	8	259	24	283
Perry	1,564	1,735	11	15	.....	86
Pettis	3,771	2,423	61	210	26	1,512
Phelps	1,565	782	21	63	6	379
Pike	2,720	1,901	19	32	8	176
Platte	2,535	510	14	11	.....	375
Polk	1,935	1,802	38	81	6	754
Pulaski	1,268	631	27	40	5	267
Putnam	933	1,859	54	64	7	420
Ralls	1,734	591	10	8	.....	240
Randolph	4,186	1,126	54	119	14	641
Ray	3,042	1,192	49	80	6	561
Reynolds	1,030	367	10	77	1	169
Ripley	1,249	651	23	157	8	353
St. Charles	1,792	2,350	13	105	11	525
St. Clair	1,710	1,046	35	190	9	727
St. Francois	2,786	2,305	40	732	18	344
Ste. Genevieve	1,138	1,100	6	19	2	47
St. Louis	5,409	6,177	95	929	62	2,854
Saline	3,929	1,413	59	41	7	1,413
Schuyler	1,218	766	34	30	.....	193
Scotland	1,525	860	28	65	2	379
Scott	1,945	1,235	25	649	30	303
Shannon	1,110	385	17	193	14	376
Shelby	2,450	859	65	33	2	331
Stoddard	2,603	1,363	39	648	15	586
Stone	506	946	18	165	4	642
Sullivan	2,226	1,819	34	43	3	576
Taney	588	852	7	72	5	259

VOTE FOR PRESIDENT, 1912—(BY COUNTIES)—*Continued.*

Counties.	Wilson, Dem.	Taft, Rep.	Chafin, Pro.	Debs, Soc.	Reimer, Soc. Lab.	Roosevelt, Prog.
Texas	2,067	1,232	39	129	9	553
Vernon	3,483	1,654	94	323	17	655
Warren	431	1,067	7	36	4	499
Washington	1,121	1,059	26	53	.....	307
Wayne	1,432	1,052	20	152	7	301
Webster	1,649	1,387	48	82	5	744
Worth	973	769	33	6	2	183
Wright	1,356	1,163	20	86	7	895
City of St. Louis	58,845	46,509	434	9,159	634	24,746
Totals	330,746	207,821	5,380	28,466	1,778	124,371

VOTE FOR GOVERNOR AND LIEUTENANT-GOVERNOR, 1912—(BY COUNTIES).

Counties.	Governor.						Lieutenant-Governor.					
	Major, Dem.	McKinley, Rep.	Stokes, Pro.	Ward, Soc.	Rogers, Soc. Lab.	Nortoni, Prog.	Painter, Dem.	Lloyd, Rep.	Hughes, Pro.	Hotham, Soc.	Johnson, Soc. Lab.	Burrus, Prog.
Adair	1,792	1,537	54	398	30	1,066	1,784	1,482	55	401	30	1,138
Andrew	1,754	1,713	34	31	7	355	1,747	1,695	31	31	7	380
Atchison	1,557	1,156	55	38	4	492	1,539	1,162	55	37	4	503
Audrain	3,379	1,330	36	31	10	314	3,341	1,331	36	31	10	337
Barry	2,378	1,576	45	225	7	885	2,374	1,559	47	225	7	917
Barton	1,806	1,057	61	275	16	582	1,800	1,030	63	279	24	606
Bates	3,094	1,519	116	143	19	1,161	3,083	1,451	117	118	19	1,228
Benton	1,226	1,190	25	53	7	562	1,214	1,192	25	48	6	571
Bollinger	1,522	1,143	22	99	3	301	1,517	1,132	24	100	3	325
Boone	5,022	1,409	23	54	7	663	5,033	1,370	24	53	7	673
Buchanan	9,119	4,675	92	593	48	2,096	8,957	4,599	96	612	40	2,315
Butler	1,934	1,890	26	403	24	363	1,921	1,886	27	406	23	371
Caldwell	1,501	1,261	27	6	1	871	1,484	1,244	27	6	1	904
Callaway	3,577	1,569	31	14	2	212	3,565	1,527	32	13	2	235
Camden	686	976	6	29	2	180	677	977	6	30	3	195
Cape Girardeau	2,604	2,392	43	110	11	719	2,590	2,324	33	122	11	803
Carroll	2,731	1,728	48	67	5	1,143	2,705	1,653	63	72	6	1,159
Carter	467	267	13	75	5	101	458	261	13	77	5	109
Cass	3,283	1,079	59	103	3	1,116	3,270	1,051	59	102	4	1,153
Cedar	1,429	1,299	51	132	4	542	1,411	1,271	52	133	4	574
Chariton	3,128	1,560	43	34	4	696	3,103	1,563	44	36	4	711
Christian	829	1,258	27	166	5	758	813	1,269	30	173	5	777
Clark	1,606	1,258	26	7	2	413	1,600	1,235	27	11	2	448
Clay	3,437	587	16	39	2	667	3,430	589	15	40	3	674
Clinton	1,989	776	63	10	1	669	1,972	783	54	10	1	673
Cole	2,486	2,236	21	31	.....	74	2,463	2,228	20	44	.....	98
Cooper	2,490	2,310	23	21	.....	222	2,461	2,320	23	27	.....	236
Crawford	1,055	1,067	21	52	1	283	1,041	1,071	22	53	1	292
Dade	1,329	1,268	39	67	1	695	1,320	1,246	39	59	1	721
Dallas	896	1,068	14	24	.....	431	877	1,067	15	24	1	450
Daviess	2,337	1,243	57	11	6	928	2,301	1,192	59	12	6	1,065
DeKalb	1,696	1,235	29	15	1	418	1,670	1,199	36	16	1	456
Dent	1,284	990	18	67	2	132	1,282	979	16	71	2	139
Douglas	577	1,039	21	250	11	884	562	927	21	252	12	1,012
Dunklin	2,718	1,010	23	1,001	34	458	2,731	995	24	1,001	30	466
Franklin	2,261	2,601	44	208	17	507	2,239	2,577	36	211	13	523
Gasconade	526	1,629	32	25	3	403	521	1,593	32	25	3	440
Gentry	2,277	1,361	61	51	4	443	2,264	1,323	59	53	4	477
Greene	5,199	4,711	136	734	31	1,788	5,166	4,613	146	732	29	1,860
Grundy	1,316	1,197	41	21	1	1,359	1,318	1,114	36	21	1	1,427
Harrison	2,025	2,163	71	37	4	876	2,010	2,133	70	37	4	916
Henry	3,416	1,229	114	139	7	1,437	3,406	1,197	116	140	7	1,467
Hickory	430	784	14	55	1	326	427	776	14	57	1	333
Holt	1,523	1,602	41	16	6	505	1,525	1,568	34	22	6	531
Howard	2,690	895	14	15	.....	176	2,683	897	14	15	.....	181

2036223

VOTE FOR GOVERNOR AND LIEUTENANT-GOVERNOR, 1912—(BY COUNTIES)—*Continued.*

Counties.	Governor.						Lieutenant-Governor.					
	Major, Dem.	McKinley, Rep.	Stokes, Pro.	Ward, Soc.	Rogers, Soc. Lab.	Nortoni, Prog.	Painter, Dem.	Lloyd, Rep.	Hughes, Pro.	Hotham, Soc.	Johnson, Soc. Lab.	Burrus, Prog.
Howell	1,588	1,618	44	365	20	619	1,575	1,578	45	361	22	697
Iron	861	672	21	55	2	50	856	675	21	55	2	38
Jackson	33,047	5,907	357	1,662	170	22,174	32,777	5,815	362	1,674	171	22,472
Jasper	6,985	4,809	212	1,671	131	2,954	6,874	4,701	224	1,678	130	3,078
Jefferson	2,411	2,216	14	199	8	372	2,396	2,194	16	197	9	388
Johnson	3,502	1,868	68	92	12	1,020	3,487	1,834	67	92	13	1,065
Knox	1,701	1,109	44	41	2	310	1,689	1,103	45	43	2	264
Laclede	1,662	1,580	17	108	6	374	1,648	1,546	15	109	5	399
Lafayette	3,656	2,384	35	145	7	1,128	3,647	2,356	34	155	7	1,161
Lawrence	2,393	1,467	71	294	10	1,463	2,383	1,399	74	293	11	1,440
Lewis	2,386	1,013	27	45	1	277	2,360	1,026	29	47	2	309
Lincoln	2,371	1,269	20	9	.....	134	2,349	1,273	21	9	.....	151
Linn	2,900	1,539	50	105	9	1,359	2,895	1,491	56	110	8	1,397
Livingston	2,331	972	52	57	5	1,374	2,329	909	52	58	5	1,443
McDonald	1,341	988	28	153	7	365	1,337	979	30	154	7	377
Macon	3,651	1,249	69	162	11	1,797	3,620	1,304	74	163	14	1,802
Madison	1,141	865	11	53	5	134	1,133	853	18	51	5	153
Maries	1,165	470	12	38	7	85	1,153	465	12	37	7	108
Marion	3,533	1,729	84	122	6	431	3,526	1,711	87	123	6	462
Mercer	791	1,036	41	40	3	959	766	992	39	41	3	1,012
Miller	1,276	1,362	26	139	1	378	1,256	1,345	27	142	2	406
Mississippi	1,389	1,055	11	117	15	70	1,390	1,057	10	119	15	71
Moniteau	1,635	1,429	38	61	.....	148	1,618	1,425	38	62	.....	167
Monroe	3,699	576	16	62	4	202	3,690	577	15	62	4	207
Montgomery	1,901	1,756	47	22	4	143	1,889	1,741	51	21	4	167
Morgan	1,188	1,282	20	20	2	219	1,173	1,270	19	22	2	238
New Madrid	1,949	1,580	36	567	22	336	1,954	1,585	36	565	22	340
Newton	2,440	1,608	122	336	10	891	2,427	1,583	123	340	10	927
Nodaway	3,498	2,194	59	49	8	1,238	3,496	2,169	59	49	8	1,261
Oregon	1,718	499	7	141	7	315	1,699	491	6	147	7	337
Osage	1,414	1,118	32	27	.....	326	1,411	1,108	34	27	.....	364
Ozark	596	895	15	45	3	559	601	833	15	47	3	610
Pemiscot	1,642	1,051	6	268	9	260	1,636	1,048	10	268	11	294
Perry	1,575	1,764	9	15	.....	52	1,568	1,762	9	15	.....	65
Pettis	3,842	2,620	63	203	26	1,250	3,628	2,583	85	200	25	1,336
Phelps	1,604	870	18	60	6	260	1,573	838	18	62	6	317
Pike	2,841	1,860	14	46	4	108	2,775	1,883	17	49	6	153
Platte	2,539	508	15	11	.....	370	2,549	506	15	11	.....	370
Polk	1,952	1,840	38	80	9	708	1,911	1,835	39	81	9	720
Pulaski	1,285	669	22	38	5	205	1,275	657	25	37	5	230
Putnam	926	1,937	52	60	4	294	930	1,883	56	62	6	302
Ralls	1,854	628	10	8	.....	204	1,832	632	10	7	.....	222
Randolph	4,229	1,141	81	75	10	604	4,221	1,133	51	109	10	628
Ray	3,065	1,196	39	79	6	537	3,042	1,196	42	79	6	540
Reynolds	1,031	394	10	80	2	125	1,028	378	10	78	2	143
Ripley	1,273	748	20	153	7	257	1,263	679	21	156	6	324
St. Charles	1,858	2,445	11	98	11	400	1,812	2,450	13	106	12	433
St. Clair	1,776	1,101	32	185	11	612	1,735	1,089	34	201	10	667
St. Francois	2,805	2,348	43	727	20	262	2,774	2,343	39	736	20	287
Ste. Genevieve	1,155	1,099	6	19	2	38	1,144	1,110	6	18	2	39
St. Louis	5,403	6,641	98	938	65	2,353	5,359	6,549	104	933	62	2,490
Saline	3,987	1,509	55	43	7	1,312	3,969	1,487	56	43	7	1,348
Schuyler	1,234	827	39	28	.....	118	1,234	788	34	30	....	151
Scotland	1,544	892	26	62	2	340	1,531	877	28	64	2	361
Scott	1,955	1,255	22	655	29	256	1,945	1,229	24	654	29	285
Shannon	1,131	396	20	184	14	335	1,124	380	20	195	14	353
Shelby	2,468	873	66	29	2	301	2,455	871	67	32	2	313
Stoddard	2,623	1,385	48	637	30	567	2,622	1,384	46	637	20	581
Stone	521	1,029	20	164	6	523	509	998	17	165	6	568
Sullivan	2,248	1,915	32	41	3	456	2,237	1,866	34	43	3	514
Taney	603	894	7	76	9	197	593	876	7	78	9	213
Texas	2,094	1,288	39	127	9	466	2,071	1,288	38	129	9	481
Vernon	3,514	1,714	89	317	18	585	3,498	1,696	89	321	18	621
Warren	443	1,127	8	36	4	430	436	1,093	7	36	4	469
Washington	1,131	1,142	25	53	1	214	1,127	1,123	26	53	2	236
Wayne	1,444	1,090	18	151	7	264	1,441	1,082	19	150	7	272
Webster	1,667	1,460	48	79	6	655	1,663	1,446	50	72	5	671
Worth	981	776	32	6	3	163	974	774	33	6	2	170
Wright	1,392	1,291	28	77	7	723	1,376	1,266	21	85	22	737
St. Louis city	60,875	48,109	429	9,270	614	20,833	59,737	48,323	428	9,259	639	21,652
Totals	337,019	217,819	5,220	28,145	1,861	109,146	333,679	215,476	5,292	28,238	4,857	113,767

VOTE FOR SECRETARY OF STATE AND STATE AUDITOR, 1912—(BY COUNTIES.)

Counties.	Secretary of State.						State Auditor.					
	Roach, Dem.	Alford, Rep.	Guenther, Pro.	Behrens, Soc.	Holbrook, Soc. Lab.	Niedermeyer, Prog.	Gordon, Dem.	Mauthe, Rep.	Wager, Pro.	Wagner, Soc.	Neumann, Soc. Lab.	Reynolds, Prog.
Adair	1,789	1,476	55	401	30	1,149	1,787	1,468	61	392	30	1,146
Andrew	1,751	1,691	33	31	7	383	1,746	1,686	32	31	7	391
Atchison	1,538	1,151	54	36	4	510	1,538	1,153	52	37	4	512
Audrain	3,339	1,325	35	30	12	345	3,340	1,329	36	30	10	347
Barry	2,373	1,557	48	224	7	923	2,371	1,551	48	224	7	928
Barton	1,803	1,030	61	280	16	614	1,806	1,071	61	278	17	614
Bates	3,078	1,441	117	141	19	1,232	3,078	1,437	116	149	19	1,234
Benton	1,215	1,187	26	56	6	578	1,213	1,189	25	55	6	578
Bollinger	1,515	1,123	25	100	3	325	1,513	1,123	25	102	3	327
Boone	5,053	1,350	23	52	6	697	5,040	1,366	25	51	7	687
Buchanan	8,953	4,564	89	622	41	2,351	8,950	4,544	129	598	40	2,394
Butler	1,919	1,886	26	407	24	378	1,924	1,884	33	402	24	375
Caldwell	1,495	1,229	25	6	1	919	1,482	1,234	27	6	1	919
Callaway	3,561	1,539	26	12	2	248	3,555	1,537	34	13	2	243
Camden	676	971	7	29	3	195	675	970	10	26	3	197
Cape Girardeau	2,601	2,290	45	110	11	833	2,576	2,297	44	110	11	840
Carroll	2,682	1,641	49	72	5	1,216	2,678	1,641	49	72	5	1,215
Carter	463	261	13	76	4	109	460	263	11	79	5	112
Cass	3,270	1,049	59	102	4	1,159	3,267	1,044	59	102	4	1,164
Cedar	1,408	1,274	51	133	4	582	1,406	1,275	49	134	4	578
Chariton	3,111	1,559	42	37	4	712	3,105	1,561	43	38	4	713
Christian	811	1,245	29	174	5	778	808	1,253	32	171	5	787
Clark	1,601	1,236	27	12	1	447	1,596	1,230	26	13	3	454
Clay	3,436	591	15	39	3	650	3,410	587	15	40	3	665
Clinton	1,980	783	53	10	1	673	1,975	782	55	11	1	671
Cole	2,494	2,193	21	46	.....	101	2,475	2,201	20	45	....	112
Cooper	2,455	2,313	23	26	.....	218	2,454	2,313	24	26	.....	250
Crawford	1,011	1,070	20	54	1	299	1,010	1,067	20	54	1	300
Dade	1,326	1,245	39	59	1	723	1,326	1,243	39	59	1	731
Dallas	881	1,066	15	25	.....	450	880	1,065	15	24	1	449
Daviess	2,313	1,175	59	12	6	1,080	2,307	1,178	60	12	6	1,084
DeKalb	1,657	1,209	34	15	1	464	1,656	1,211	34	17	1	468
Dent	1,271	983	16	73	2	140	1,285	975	19	70	2	141
Douglas	561	907	20	251	12	1,019	503	789	26	242	12	1,225
Dunklin	2,728	1,002	24	982	31	473	2,739	999	31	991	30	470
Franklin	2,249	2,572	30	211	13	548	2,232	2,591	35	211	13	549
Gasconade	520	1,596	35	25	3	441	517	1,589	33	26	3	449
Gentry	2,270	1,314	61	54	4	477	2,265	1,320	61	50	4	478
Greene	5,129	4,696	143	734	27	1,841	5,152	4,551	161	728	35	1,901
Grundy	1,321	1,096	40	22	1	1,438	1,318	1,098	40	31	1	1,441
Harrison	2,005	2,130	71	37	4	921	2,003	2,132	69	39	4	925
Henry	3,406	1,184	115	138	7	1,476	3,407	1,187	110	147	7	1,478
Hickory	432	776	14	57	1	331	425	775	14	57	1	335
Holt	1,527	1,553	34	22	6	545	1,525	1,562	34	23	6	548
Howard	2,682	900	14	15	.....	177	2,690	905	14	15	....	177
Howell	1,578	1,574	41	365	21	700	1,574	1,573	47	365	22	713
Iron	861	669	22	55	2	56	857	670	20	55	2	56
Jackson	32,893	5,791	356	1,683	172	22,383	32,794	5,775	356	1,682	173	22,485
Jasper	7,147	4,535	215	1,676	130	2,991	6,850	4,671	233	1,669	127	3,143
Jefferson	2,388	2,194	16	202	9	407	2,355	2,235	16	197	9	400
Johnson	3,491	1,824	70	92	12	1,068	3,489	1,830	68	91	12	1,076
Knox	1,695	1,100	44	43	2	265	1,690	1,099	44	43	2	268
Laclede	1,655	1,548	14	113	6	396	1,644	1,541	15	110	6	405
Lafayette	3,662	2,336	40	156	8	1,165	3,687	2,312	36	172	8	1,156
Lawrence	2,394	1,404	72	291	11	1,442	2,389	1,391	76	288	12	1,450
Lewis	2,369	1,019	29	47	2	313	2,360	1,020	29	47	2	314
Lincoln	2,349	1,274	21	9	.....	151	2,348	1,270	19	12	.....	148
Linn	2,900	1,485	54	109	9	1,407	2,892	1,480	66	101	9	1,415
Livingston	2,328	906	52	58	5	1,451	2,322	907	55	58	5	1,454
McDonald	1,334	976	29	157	7	380	1,333	980	37	146	7	380
Macon	3,630	1,304	72	164	14	1,797	3,616	1,305	82	156	14	1,803
Madison	1,129	835	19	52	5	153	1,134	851	17	54	5	152
Maries	1,158	468	11	38	7	110	1,156	467	11	40	7	99
Marion	3,530	1,688	86	125	6	469	3,522	1,726	86	122	6	465
Mercer	788	1,011	41	40	3	986	782	1,005	40	41	3	981
Miller	1,256	1,343	27	142	2	405	1,251	1,344	27	142	2	409
Mississippi	1,392	1,052	10	119	15	73	1,385	1,055	9	119	15	68
Moniteau	1,614	1,408	39	65	.....	176	1,617	1,415	50	53	.....	177
Monroe	3,693	578	15	62	4	215	3,687	579	15	62	4	217
Montgomery	1,892	1,741	51	21	4	172	1,891	1,736	51	21	4	173

VOTE FOR SECRETARY OF STATE AND STATE AUDITOR, 1912—(BY COUNTIES)—*Continued.*

Counties.	Secretary of State.						State Auditor.					
	Roach, Dem.	Alford, Rep.	Guenther, Pro.	Behrens, Soc.	Holbrook, Soc. Lab.	Niedermeyer, Prog.	Gordon, Dem.	Mauthe, Rep.	Wager, Pro	Wagner, Soc.	Neumann, Soc. Lab.	Reynolds, Prog.
Morgan	1,173	1,273	20	22	2	236	1,170	1,267	20	22	2	243
New Madrid	1,950	1,576	37	566	23	344	1,948	1,584	38	566	22	340
Newton	2,430	1,568	124	338	10	930	2,425	1,568	138	339	10	931
Nodaway	3,504	2,177	55	49	8	1,255	3,494	2,176	53	53	8	1,264
Oregon	1,699	491	6	147	7	338	1,698	491	7	147	7	336
Osage	1,415	1,114	34	27	.....	362	1,411	1,112	34	27	.....	375
Ozark	589	845	16	47	4	613	580	816	16	47	3	611
Pemiscot	1,628	1,052	15	268	14	272	1,638	1,017	23	253	11	278
Perry	1,565	1,761	9	15	.....	68	1,564	1,761	8	16	.....	68
Pettis	3,811	2,569	62	207	29	1,348	3,817	2,566	64	202	26	1,337
Phelps	1,577	827	19	61	6	324	1,575	822	22	61	6	332
Pike	2,767	1,884	16	51	5	159	2,756	1,883	20	51	5	161
Platte	2,543	505	13	11	.....	374	2,541	506	15	10	.....	371
Polk	1,943	1,835	38	79	11	723	1,942	1,836	40	81	9	725
Pulaski	1,276	656	26	38	5	240	1,274	653	26	38	5	241
Putnam	933	1,883	54	63	6	381	927	1,885	56	51	6	386
Ralls	1,830	635	10	7	.....	222	1,832	621	11	6	.....	226
Randolph	4,222	1,133	50	109	10	637	4,220	1,132	50	109	10	634
Ray	3,019	1,200	39	80	10	543	3,052	1,202	41	79	6	546
Reynolds	1,025	378	43	49	2	137	1,030	378	40	50	2	144
Ripley	1,262	678	21	156	6	331	1,264	672	28	149	7	332
St. Charles	1,810	2,437	13	106	12	444	1,814	2,444	13	106	12	451
St. Clair	1,737	1,089	32	188	12	671	1,732	1,089	35	190	10	669
St. Francois	2,748	2,359	39	731	20	277	2,759	2,347	41	733	20	306
Ste. Genevieve	1,149	1,110	6	20	2	38	1,146	1,110	6	18	2	39
St. Louis	5,363	6,552	92	928	62	2,499	5,317	6,552	100	933	61	2,554
Saline	3,980	1,473	57	43	7	1,362	3,964	1,479	57	44	7	1,366
Schuyler	1,237	780	35	30	.....	171	1,238	779	35	30	.....	173
Scotland	1,537	878	28	64	2	364	1,533	878	31	61	2	366
Scott	1,970	1,219	25	651	30	287	1,951	1,228	44	632	30	289
Shannon	1,123	376	17	192	14	356	1,120	384	22	186	14	359
Shelby	2,457	870	66	33	2	317	2,454	864	66	52	2	317
Stoddard	2,622	1,383	46	618	20	582	2,622	1,384	56	622	29	575
Stone	517	1,002	18	163	6	562	509	995	21	165	6	571
Sullivan	2,240	1,860	33	42	3	517	2,238	1,861	33	42	3	519
Taney	591	879	7	78	9	216	593	873	7	78	9	218
Texas	2,076	1,279	39	128	9	483	2,071	1,283	40	135	9	486
Vernon	3,499	1,697	88	321	18	622	3,506	1,691	88	321	18	622
Warren	440	1,092	7	36	4	467	434	1,099	7	35	4	482
Washington	1,122	1,121	26	53	1	242	1,125	1,115	38	41	1	245
Wayne	1,424	1,076	21	151	7	279	1,413	1,072	29	144	7	280
Webster	1,661	1,451	49	80	5	669	1,663	1,444	48	81	5	679
Worth	975	774	32	6	2	171	975	776	33	6	2	176
Wright	1,364	1,278	20	85	7	756	1,369	1,243	23	83	7	764
St. Louis city	59,085	48,574	430	9,230	634	22,156	58,816	48,203	425	9,261	637	22,769
Totals	333,736	215,144	5,240	28,334	1,835	114,677	332,606	214,627	5,515	28,211	1,854	116,204

VOTE FOR STATE TREASURER AND ATTORNEY-GENERAL, 1912—(BY COUNTIES.)

Counties.	State Treasurer.						Attorney-General.					
	Deal, Dem.	Hoefer, Rep.	Woods, Pro.	McAllister, Soc.	Schwitzgebel, Soc. Lab.	Ball, Prog.	Barker, Dem.	Mason, Rep.	Wilcox, Pro.	Brandy, Soc.	Bloebaum, Soc. Lab.	Hyde, Prog.
Adair	1,777	1,475	56	398	30	1,152	1,809	1,411	55	401	30	1,143
Andrew	1,745	1,675	34	31	7	395	1,752	1,680	31	31	7	393
Atchison	1,510	1,153	54	37	4	508	1,539	1,155	51	37	4	508
Audrain	3,310	1,325	35	31	10	343	3,343	1,327	35	31	10	316
Barry	2,371	1,550	50	225	7	931	2,369	1,549	49	224	7	931
Barton	1,793	1,026	62	279	16	610	1,790	1,032	63	280	16	620
Bates	3,075	1,440	117	149	15	1,230	3,081	1,437	116	151	18	1,231
Benton	1,209	1,194	26	55	6	573	1,208	1,193	26	55	7	577
Bollinger	1,517	1,125	24	101	3	327	1,514	1,127	25	101	3	325
Boone	5,054	1,361	24	53	7	686	5,065	1,357	22	51	7	680
Buchanan	8,923	4,567	93	614	41	2,398	8,953	4,528	93	617	41	2,410
Butler	1,924	1,884	27	405	24	372	1,930	1,883	27	405	24	376
Caldwell	1,484	1,230	27	6	1	918	1,482	1,233	29	5	1	920
Callaway	3,558	1,538	32	13	2	242	3,563	1,537	31	13	2	212
Camden	675	965	6	31	3	201	674	962	6	30	4	196
Cape Girardeau	2,589	2,302	44	112	11	827	2,586	2,299	44	111	11	834
Carroll	2,682	1,646	50	72	5	1,216	2,683	1,638	48	72	5	1,206
Carter	458	263	13	77	5	112	461	263	13	76	5	112
Cass	3,266	1,017	59	102	4	1,157	3,261	1,016	61	102	4	1,163
Cedar	1,403	1,274	50	133	4	581	1,436	1,274	50	133	5	581
Chariton	3,103	1,561	43	37	4	712	3,105	1,560	42	37	4	712
Christian	808	1,246	31	174	5	781	811	1,098	30	173	5	713
Clark	1,596	1,230	27	12	3	453	1,607	1,231	27	12	3	451
Clay	3,430	592	15	40	3	670	3,428	591	15	40	3	670
Clinton	1,974	784	55	10	1	676	1,969	789	54	10	1	678
Cole	2,464	2,216	20	45	.....	112	2,476	2,213	20	45	.....	112
Cooper	2,443	2,314	23	27	.....	254	2,454	2,313	23	28	.....	252
Crawford	1,040	1,067	22	52	1	300	1,042	1,061	21	52	1	300
Dade	1,324	1,243	39	59	1	727	1,325	1,242	39	57	3	725
Dallas	877	1,069	15	24	1	450	878	1,071	15	24	1	449
Daviess	2,306	1,173	60	12	6	1,088	2,304	1,178	60	12	6	1,088
DeKalb	1,595	1,212	34	16	1	468	1,653	1,214	34	16	1	469
Dent	1,271	976	17	72	2	132	1,282	978	16	72	2	143
Douglas	559	902	21	251	12	1,022	562	907	21	251	12	1,025
Dunklin	2,737	996	23	995	31	471	2,729	994	23	999	31	449
Franklin	2,236	2,578	35	211	13	554	2,243	2,576	35	211	13	555
Gasconade	517	1,588	32	25	3	448	520	1,584	32	25	3	453
Gentry	2,266	1,318	61	54	4	479	2,268	1,314	62	53	4	482
Greene	5,159	4,598	148	736	28	1,903	5,138	4,686	145	724	27	1,789
Grundy	1,319	1,095	44	22	1	1,441	1,310	1,092	43	22	.....	1,449
Harrison	2,004	2,129	70	37	4	926	2,007	2,120	70	38	4	925
Henry	3,411	1,187	116	142	7	1,478	3,406	1,186	115	142	7	1,479
Hickory	425	776	14	57	1	338	426	778	14	57	1	337
Holt	1,526	1,544	35	22	6	548	1,521	1,555	35	22	6	549
Howard	2,681	906	14	15	.....	176	2,683	907	14	15	.....	177
Howell	1,574	1,581	41	365	22	701	1,586	1,567	40	367	21	710
Iron	855	672	22	55	2	56	852	674	22	47	2	56
Jackson	32,725	5,838	359	1,684	176	22,500	32,766	5,801	356	1,681	171	22,509
Jasper	6,810	4,676	222	1,680	129	3,193	6,849	4,687	222	1,683	126	3,118
Jefferson	2,390	2,183	16	89	11	418	2,379	2,185	16	198	9	420
Johnson	3,494	1,827	67	92	12	1,075	3,495	1,826	66	92	12	1,070
Knox	1,687	1,100	44	43	2	269	1,689	1,099	44	43	2	268
Laclede	1,645	1,541	15	113	6	405	1,646	1,540	15	112	6	407
Lafayette	3,617	2,541	33	157	8	973	3,658	2,294	35	157	7	1,162
Lawrence	2,382	1,392	74	327	12	1,450	2,382	1,394	58	310	12	1,482
Lewis	2,361	1,018	30	47	2	318	2,363	1,017	31	47	2	318
Lincoln	2,348	1,270	22	9	.....	153	2,347	1,273	22	9	.....	154
Linn	2,887	1,482	54	110	9	1,407	2,902	1,472	55	110	9	1,409
Livingston	2,324	907	52	58	5	1,456	2,323	904	53	58	5	1,459
McDonald	1,333	979	30	157	7	382	1,332	980	30	153	7	381
Macon	3,615	1,309	74	166	14	1,803	3,734	1,350	68	169	14	1,757
Madison	1,133	851	19	52	5	153	1,134	851	19	52	5	152
Maries	1,156	467	11	38	7	109	1,158	469	11	38	7	109
Marion	3,530	1,716	86	125	6	468	3,532	1,715	86	124	6	463
Mercer	785	1,013	40	41	3	979	753	983	44	40	3	1,061
Miller	1,255	1,344	27	141	2	408	1,257	1,344	27	142	2	406
Mississippi	1,411	1,023	10	117	15	67	1,389	1,055	10	119	15	72
Moniteau	1,616	1,415	38	65	.....	176	1,615	1,414	38	65	.....	176
Monroe	3,689	579	15	62	4	213	3,686	578	15	62	4	218

VOTE FOR STATE TREASURER AND ATTORNEY-GENERAL, 1912—(BY COUNTIES)—*Continued.*

Counties.	State Treasurer.						Attorney-General.					
	Deal, Dem.	Hoefer, Rep.	Woods, Pro.	McAllister, Soc.	Schwitzgebel, Soc. Lab.	Ball, Prog.	Barker, Dem.	Mason, Rep.	Wilcox, Pro.	Bundy, Soc.	Bloebaum, Soc. Lab.	Hyde, Prog.
Montgomery	1,891	1,738	51	21	4	174	1,894	1,737	49	21	4	174
Morgan	1,172	1,264	20	22	2	213	1,173	1,265	20	22	2	242
New Madrid	1,950	1,575	37	567	24	341	1,951	1,572	37	567	22	342
Newton	2,425	1,564	124	338	10	937	2,427	1,566	123	339	10	938
Nodaway	3,491	2,175	57	49	8	1,273	3,449	2,175	57	49	8	1,271
Oregon	1,698	491	5	146	7	336	1,697	489	5	147	7	338
Osage	1,412	1,114	34	27	.....	360	1,414	1,112	34	27	.....	365
Ozark	588	810	16	48	3	616	587	826	16	46	2	613
Pemiscot	1,627	1,050	7	266	11	277	1,624	1,005	7	266	11	276
Perry	1,563	1,762	9	15	.....	67	1,564	1,763	9	15	.....	66
Pettis	3,810	2,573	61	206	26	1,357	3,818	2,562	67	201	28	1,360
Phelps	1,573	827	20	62	6	329	1,575	827	20	62	6	333
Pike	2,758	1,891	17	49	18	162	2,772	1,876	17	51	5	156
Platte	2,542	508	14	11	.....	373	2,541	507	14	11	.....	374
Polk	1,950	1,839	40	81	9	716	1,942	1,840	38	81	9	722
Pulaski	1,272	655	26	38	5	242	1,274	657	26	38	6	242
Putnam	927	1,884	54	63	6	386	928	1,879	55	63	6	392
Ralls	1,829	633	10	7	.....	223	1,830	633	10	7	.....	223
Randolph	4,220	1,132	50	109	10	624	4,222	1,137	50	109	10	623
Ray	3,044	1,202	40	80	6	546	3,047	1,200	40	80	6	545
Reynolds	1,031	378	10	80	2	144	1,031	378	10	80	2	144
Ripley	1,264	674	21	156	7	332	1,263	673	21	156	7	333
St. Charles	1,804	2,446	11	107	12	444	1,807	2,435	13	106	13	454
St. Clair	1,731	1,084	34	191	10	670	1,725	1,094	34	191	9	670
St. Francois	2,763	2,346	38	736	20	307	2,767	2,341	38	736	20	304
Ste. Genevieve	1,146	1,112	6	19	3	34	1,145	1,111	6	19	2	40
St. Louis	5,322	6,571	97	930	69	2,526	5,335	6,571	93	936	63	2,506
Saline	3,964	1,487	56	40	7	1,349	3,970	1,474	57	40	7	1,355
Schuyler	1,234	780	35	31	.....	172	1,237	780	35	30	.....	172
Scotland	1,532	879	28	63	2	366	1,528	878	27	62	2	367
Scott	1,954	1,226	23	650	29	283	1,948	1,231	23	654	29	289
Shannon	1,125	375	17	184	17	357	1,124	376	18	192	15	354
Shelby	2,462	866	66	33	2	318	2,455	867	66	33	2	318
Stoddard	2,619	1,381	46	617	20	566	2,619	1,383	46	647	20	575
Stone	508	997	19	168	6	571	509	997	19	165	6	568
Sullivan	2,236	1,862	33	42	3	518	2,232	1,857	32	42	3	525
Taney	593	875	7	78	9	216	594	878	7	78	9	214
Texas	2,072	1,282	38	130	9	484	2,073	1,271	38	130	9	485
Vernon	3,500	1,691	89	323	18	627	3,512	1,686	89	320	18	627
Warren	434	1,111	6	36	4	456	436	1,096	7	37	3	470
Washington	1,125	1,117	27	53	1	245	1,125	1,116	26	53	1	245
Wayne	1,441	1,069	19	152	7	280	1,440	1,069	20	152	7	280
Webster	1,663	1,445	50	80	5	675	1,663	1,443	49	80	5	675
Worth	972	774	33	6	2	177	971	775	33	6	2	176
Wright	1,365	1,266	21	85	7	759	1,365	1,267	20	86	7	759
St. Louis city	58,804	48,657	416	9,199	633	22,520	58,826	48,664	428	9,243	638	22,429
Totals	332,485	215,532	5,265	28,286	1,861	115,494	332,885	215,016	5,215	28,417	1,837	115,494

VOTE FOR JUDGES SUPREME COURT, 1912—(BY COUNTIES.)

Counties.	Judge Supreme Court, Division No. 1.						Judges Supreme Court, Division No. 2 (two to be elected).			
							Dem.		Rep.	
	Bond, Dem.	Brown, Rep.	Bowling, Pro.	Fox, Soc.	Skaggs, Soc. Lab.	Dalton, Prog.	Faris.	Walker.	Denton.	Kennish.
Adair	1,775	1,470	55	401	29	1,145	1,767	1,760	1,486	1,156
Andrew	1,713	1,688	33	31	7	390	1,736	1,731	1,680	1,702
Atchison	1,538	1,159	53	37	4	508	1,532	1,513	1,153	1,196
Audrain	3,342	1,325	36	31	10	311	3,322	3,275	1,321	1,319
Barry	2,365	1,518	48	225	7	925	2,353	2,358	1,550	1,552
Barton	1,787	1,028	61	281	16	619	1,786	1,789	1,026	1,029
Bates	3,063	1,450	146	150	18	1,222	3,010	3,033	1,516	1,472
Benton	1,209	1,195	26	55	7	577	1,200	1,201	1,206	1,197
Bollinger	1,512	1,125	25	100	3	327	1,516	1,512	1,119	1,117
Boone	5,017	1,351	21	54	8	681	5,031	5,016	1,350	1,101
Buchanan	8,752	4,853	87	620	41	2,306	8,858	8,629	4,561	4,661
Butler	1,923	1,889	27	406	24	378	1,913	1,901	1,877	1,873
Caldwell	1,482	1,233	28	5	1	913	1,477	1,475	1,233	1,232
Callaway	3,560	1,551	33	13	2	213	3,557	3,555	1,538	1,538
Camden	675	958	6	30	3	199	675	671	961	959
Cape Girardeau	2,572	2,299	46	112	11	833	2,628	2,556	2,280	2,308
Carroll	2,667	1,611	49	72	5	1,214	2,663	2,654	1,638	1,618
Carter	460	263	13	77	5	113	449	453	261	263
Cass	3,264	1,019	59	102	4	1,154	3,255	3,251	1,015	1,010
Cedar	1,402	1,278	50	133	4	585	1,410	1,391	1,270	1,268
Chariton	3,101	1,555	41	37	4	717	3,098	3,102	1,556	1,550
Christian	808	1,242	30	173	5	783	807	801	1,218	1,210
Clark	1,593	1,232	27	12	3	454	1,591	1,591	1,232	1,231
Clay	3,430	590	15	41	3	665	3,422	3,407	595	595
Clinton	1,970	783	51	10	1	674	1,968	1,960	735	798
Cole	2,459	2,219	20	45	.....	114	2,439	2,418	2,217	2,227
Cooper	2,151	2,316	22	27	.....	252	2,418	2,419	2,312	2,315
Crawford	1,050	1,067	22	54	1	300	1,031	966	1,065	1,062
Dade	1,325	1,245	39	59	1	725	1,320	1,319	1,244	1,241
Dallas	873	1,070	15	21	1	450	874	872	1,069	1,067
Daviess	2,305	1,176	61	12	6	1,089	2,298	2,295	1,167	1,185
DeKalb	1,652	1,227	33	16	1	458	1,651	1,652	1,206	1,207
Dent	1,282	979	16	71	2	113	1,267	1,271	975	971
Douglas	560	906	22	252	13	1,029	558	552	907	903
Dunklin	2,708	1,003	21	996	31	471	2,726	2,681	972	969
Franklin	2,237	2,577	34	211	13	561	2,221	2,224	2,558	2,557
Gasconade	513	1,589	30	26	3	456	508	518	1,585	1,566
Gentry	2,257	1,332	61	53	4	476	2,217	2,218	1,316	1,330
Greene	5,141	4,614	148	735	28	1,901	5,129	5,096	4,604	4,591
Grundy	1,325	1,090	44	22	1	1,446	1,311	1,311	1,086	1,079
Harrison	2,003	2,127	68	37	4	929	1,999	1,989	2,127	2,122
Henry	3,402	1,185	119	142	7	1,478	3,395	3,382	1,208	1,212
Hickory	425	777	14	57	1	339	424	424	775	771
Holt	1,518	1,565	35	22	6	538	1,487	1,443	1,560	1,836
Howard	2,682	900	14	15	.....	178	2,674	2,676	894	897
Howell	1,572	1,583	41	367	21	706	1,566	1,562	1,574	1,571
Iron	851	672	22	55	2	57	844	894	667	666
Jackson	32,707	5,853	372	1,683	172	22,334	32,628	32,740	5,855	6,361
Jasper	6,815	4,713	224	1,676	127	3,124	6,790	6,787	4,692	4,673
Jefferson	2,378	2,187	16	201	9	423	2,360	2,371	2,171	2,172
Johnson	3,487	1,829	67	92	12	1,066	3,485	3,451	1,829	1,836
Knox	1,688	1,099	45	43	2	264	1,673	1,689	1,195	1,094
Laclede	1,640	1,541	15	115	6	408	1,640	1,636	1,539	1,544
Lafayette	3,653	2,346	45	157	7	1,164	3,637	3,648	2,345	2,315
Lawrence	2,382	1,400	58	311	12	1,482	2,379	2,379	1,396	1,400
Lewis	2,362	1,015	30	47	2	319	2,340	2,344	1,014	1,010
Lincoln	2,342	1,275	22	9	.....	154	2,314	2,310	1,270	1,271
Linn	2,891	1,475	56	109	9	1,408	2,878	2,876	1,482	1,481
Livingston	2,320	906	52	58	5	1,449	2,315	2,306	899	917
McDonald	1,332	979	30	153	7	381	1,324	1,326	963	972
Macon	3,614	1,307	75	169	15	1,798	3,571	3,552	1,291	1,298
Madison	1,134	853	18	53	5	153	1,129	1,115	841	841
Maries	1,156	477	13	38	7	109	1,131	1,136	462	465
Marion	3,516	1,716	86	123	6	483	3,489	3,481	1,714	1,659
Mercer	781	1,011	40	41	3	985	780	777	1,018	1,016
Miller	1,256	1,339	27	142	2	410	1,259	1,260	1,327	1,329
Mississippi	1,387	954	10	119	15	72	1,393	1,384	1,041	1,051
Moniteau	1,613	1,416	38	65	.....	178	1,607	1,607	1,410	1,411
Monroe	3,683	578	15	62	4	211	3,652	3,659	578	577
Montgomery	1,888	1,733	51	21	4	179	1,866	1,876	1,731	1,724
Morgan	1,172	1,265	20	21	2	243	1,162	1,183	1,260	1,259
New Madrid	1,947	1,580	37	567	22	348	1,948	1,890	1,545	1,551

VOTE FOR JUDGES SUPREME COURT, 1912—(BY COUNTIES)—*Continued.*

Counties.	Judge Supreme Court, Division No. 1.						Judges Supreme Court, Division No. 2 (two to be elected).			
							Dem.		Rep.	
	Bond, Dem.	Brown, Rep.	Bowling, Pro.	Fox, Soc.	Skaggs, Soc. Lab.	Dalton, Prog.	Faris	Walker	Denton	Kennish
Newton	2,428	1,570	124	338	10	937	2,421	2,426	1,558	1,555
Nodaway	3,446	2,198	57	49	8	1,266	3,410	3,423	2,184	2,222
Oregon	1,698	490	5	147	7	338	1,669	1,614	491	479
Osage	1,413	1,095	31	27	.....	367	1,410	1,402	1,107	1,101
Ozark	587	837	16	47	3	624	585	587	832	826
Pemiscot	1,628	1,012	6	268	11	271	1,693	1,573	998	1,005
Perry	1,563	1,761	9	15	.....	67	1,558	1,548	1,760	1,758
Pettis	3,801	2,557	62	205	26	1,371	3,804	3,791	2,557	2,577
Phelps	1,572	823	20	62	6	336	1,562	1,555	821	825
Pike	2,766	1,801	17	49	5	159	2,761	2,766	1,890	1,878
Platte	2,538	508	14	11	.....	373	2,515	2,500	501	509
Polk	1,911	1,831	38	81	10	722	1,937	1,928	1,833	1,825
Pulaski	1,275	652	25	38	5	243	1,274	1,268	615	612
Putnam	930	1,881	56	63	6	385	927	917	1,888	1,895
Ralls	1,827	638	10	7	.....	218	1,806	1,809	636	639
Randolph	4,202	1,135	51	109	10	632	4,188	4,187	1,147	1,152
Ray	3,051	1,201	40	79	6	511	3,017	3,053	1,198	1,198
Reynolds	1,030	376	10	80	2	145	1,023	1,017	377	358
Ripley	1,260	673	21	156	6	332	1,255	1,219	672	670
St. Charles	1,792	2,451	12	106	12	446	1,751	1,774	2,421	2,382
St. Clair	1,722	1,091	36	191	10	665	1,711	1,701	1,102	1,084
St. Francois	2,753	2,348	39	736	20	309	2,732	2,721	2,335	2,308
Ste. Genevieve	1,146	1,110	6	19	2	40	1,138	1,121	1,099	1,103
St. Louis	5,273	6,581	96	936	63	2,525	5,298	5,243	6,500	6,593
Saline	3,960	1,481	56	40	7	1,360	3,954	3,952	1,473	1,487
Schuyler	1,237	777	35	30	.....	171	1,227	1,215	776	778
Scotland	1,530	879	28	61	2	369	1,514	1,504	877	880
Scott	1,953	1,237	23	653	30	291	1,960	1,895	1,211	1,213
Shannon	1,121	380	17	192	14	356	1,075	1,066	360	364
Shelby	2,454	861	65	33	2	320	2,405	2,431	855	853
Stoddard	2,618	1,381	45	617	20	582	2,620	2,596	1,380	1,370
Stone	510	995	19	166	6	570	513	501	985	978
Sullivan	2,235	1,860	33	42	3	518	2,223	2,231	1,851	1,858
Taney	592	875	7	78	9	215	577	548	861	855
Texas	2,072	1,274	38	130	9	488	2,066	2,052	1,273	1,269
Vernon	3,503	1,677	90	320	18	620	3,496	3,489	1,681	1,683
Warren	441	1,093	7	36	4	472	426	427	1,075	1,074
Washington	1,123	1,120	22	53	1	245	1,115	1,112	1,114	1,112
Wayne	1,440	1,070	20	151	7	282	1,436	1,435	1,068	1,069
Webster	1,662	1,418	46	80	5	670	1,665	1,663	1,437	1,434
Worth	973	775	33	6	2	177	968	970	774	776
Wright	1,366	1,271	20	86	7	758	1,416	1,385	1,278	1,191
St. Louis city	58,178	49,350	425	9,223	636	22,372	58,264	58,434	48,567	49,271
Totals	331,391	216,287	5,274	28,420	1,836	115,310	330,608	329,761	214,892	214,019

VOTE FOR PRESIDENT BY PRECINCTS, 1912.

ADAIR COUNTY.

Precincts.	Wilson, D.	Taft, R.	Chafin, Pro.	Debs, Soc.	Reimer, Soc. L.	Roosevelt, Prog.
N. E. Benton	182	110	2	13	...	121
N. W. Benton	127	117	2	13	...	39
S. W. Benton	182	148	5	31	...	146
S. E. Benton	227	146	9	16	...	217
Novinger	143	123	1	108	13	37
Connelsville	54	64	4	89	10	55
Fegley	47	35	...	2	...	24
Sublette	82	46	3	3	...	35
Stahl	117	85	1	12	1	58
Brashear	98	70	5	4	1	69
Bullion	36	32	1	1	...	54
Adair	58	26	2	21	...	24
Sperry	51	43	3	4	...	59
Willmathville	29	18	1	29	1	43
Pure Air	70	61	...	11	2	13
Youngstown	31	22	4	11	...	19
Nind	40	76	3	27	...	49
Yarrow	15	41	...	...	...	26
Illinois Bend	36	42	5	1	...	13
Millard	36	32	1	...	...	24
Blanket Grove	26	20	...	...	...	14
Gibbs	96	69	4	2	...	61
Totals	1784	1427	56	398	28	1200

ANDREW COUNTY.

Bolckow	86	119	4	...	...	17
Rosendale	122	125	3	1	...	36
Clay Center	52	66	...	...	...	16
Rankin	53	48	...	1	...	2
Flag Springs	80	66	6	1	...	12
Murphy	39	20	...	...	...	6
Fillmore	146	171	...	1	2	16
Barr	53	16	1	...	...	6
Beeler	58	56	1	...	...	12
Todd	63	47	2	2	...	29
Amazonia	101	104	2	12	3	16
Nodaway	50	55	1	...	...	4
Cosby	74	89	2	2	...	93
E. Savannah	191	132	...	1	...	22
W. Savannah	195	166	3	6	...	51
Empire	40	36	4	1	...	29
Rea	85	52	1	1	...	17
Whitesville	78	69	1	...	...	9
Helena	95	61	3	...	...	15
Rochester	89	136	3	2	...	23
Totals	1750	1634	37	31	5	432

ATCHISON COUNTY.

Benton	50	33	...	2	...	2
E. Buchanan	43	42	...	...	...	11
W. Buchanan	21	11	...	...	...	5
North Clay	116	106	...	9	...	29
South Clay	135	96	2	6	1	24
North Clark	141	56	1	1	1	33
South Clark	171	67	3	1	1	28
West Clark	51	32	...	2	...	20
Colfax	50	63	6	...	...	14
Dale	102	77	3	...	1	15
East Lincoln	27	25	1	...	...	27
West Lincoln	111	157	7	1	...	43
Nishnabotna	101	29	3	...	...	52

ATCHISON COUNTY—*Continued.*

Precincts.	Wilson, D.	Taft, R.	Chafin, Pro.	Debs, Soc.	Reimer, Soc. L.	Roosevelt, Prog.
North Polk	35	49	1	...	...	16
South Polk	48	68	1	...	...	35
North Tarkio	139	86	19	3	...	95
South Tarkio	136	89	8	11	...	66
Templeton	57	52	...	1	...	14
Totals	1534	1138	55	37	4	529

AUDRAIN COUNTY.

Canada	66	16	...	1	...	2
Naylor	84	10	...	...	1	7
Beagles	95	56	1	1	...	15
Black	66	24	1	...	...	17
Crow	79	54	1	4	...	17
Martinsburg	148	88	1	1	...	7
Rush Hill	121	72	1	...	1	25
Vandalia	325	188	2	...	...	53
Gant	103	36	...	...	...	3
Benton City	84	45	...	1	1	21
Laddonia	143	73	5	...	...	18
Farber	116	42	1	...	...	8
Friendship	93	16	...	...	...	8
Rowena	99	14	1	1	...	13
Molino	123	20	...	...	...	9
Edwards	31	13	...	...	...	13
Thompson	88	36	3	...	1	5
Mexico, 1st ward	404	86	5	8	1	35
Mexico, 3rd ward	366	123	9	2	2	42
Mexico, 2nd ward	226	69	1	6	...	16
Mexico, 4th ward	217	203	3	6	1	25
Union	88	26	...	...	...	8
Macedonia	94	17	...	...	...	4
Burk	28	16	...	...	...	1
Burnham	45	17	...	...	...	5
Totals	3332	1360	35	31	8	377

BARRY COUNTY.

Ash No. 1	...	...	...	3	...	6
Ash No. 2	49	18	...	5	...	7
Butterfield	77	48	...	11	1	13
Capps Creek No.1	98	47	...	...	...	14
Capps Creek No.2	22	18	1	...	...	11
Corsicana	64	42	...	1	...	12
Crane Creek No.1	12	13	...	...	...	17
Crane Creek No.2	19	32	...	1	...	37
Exeter	133	41	2	9	...	56
Flat Creek	279	163	7	10	2	73
Jenkins	57	55	2	12	...	31
Kings Prairie No. 1	14	21	1	1	...	35
Kings Prairie No. 2	16	25	3	2	...	33
Liberty No. 1	113	26	...	2	...	13
Liberty No. 2	7	19	...	1	...	15
Liberty No. 3	22	11	...	1	...	12
McDonald No. 1	46	37	2	10	1	49
McDonald No. 2	16	19	2	11	1	41
Mineral No. 1	21	49	4	7	...	21
Mineral No. 2	34	18	2	1	...	20
Monett No. 1	115	53	2	6	...	41
Monett No. 2	126	64	4	14	2	35
Monett No. 3	142	52	2	13	...	41
Monett No. 4	76	37	1	10	...	52
Mountain	28	31	...	13	...	22
Ozark	31	44	...	3	...	43
Pleasant Ridge	45	21	2	13	...	49

VOTE FOR PRESIDENT BY PRECINCTS, 1912—*Continued.*

BARRY COUNTY—*Continued.*

Precincts.	Wilson, D.	Taft, R.	Chafin, Pro.	Debs, Soc.	Reimer, Soc. L.	Roosevelt, Prog.
Purdy	106	69	2	4	...	78
Roaring River No. 1	36	60	1	17	...	8
Roaring River No. 2	21	23	...	4	...	14
Roaring River No. 3	...	17	...	13	...	13
Shell Knob	33	12	...	1	...	48
Sugar Creek	131	52	4	3	...	27
Washburn	132	53	6	4	...	20
Wheaton	117	45	5	2	...	14
White River No. 1	31	41	...	19	...	17
White River No. 2	31	20	...	...	...	15
Totals	2300	1396	55	227	7	1053

BARTON COUNTY.

Precincts.	Wilson, D.	Taft, R.	Chafin, Pro.	Debs, Soc.	Reimer, Soc. L.	Roosevelt, Prog.
Milford	89	55	2	13	1	27
Summitt	77	43	4	4	...	40
Irwin	89	31	...	12	3	29
Verdella	75	45	7	18	...	17
Shiloh	66	51	2	7	...	22
Liberal	95	73	4	54	...	67
Flack	22	23	...	27	2	8
Burgess	16	12	1	18	1	4
Iantha	117	87	4	7	...	27
Lamar	470	175	13	35	4	214
Newport	84	46	1	10	2	19
Golden City	216	115	5	15	...	48
Dorris Valley	121	76	7	8	...	43
Esrom	77	32	5	6	...	31
Duval	30	19	3	...	...	12
Nashville	67	46	5	3	...	7
Black Jack	41	42	1	6	...	12
Minden	39	39	2	37	2	9
Totals	1791	1010	66	280	15	639

BATES COUNTY.

Precincts.	Wilson, D.	Taft, R.	Chafin, Pro.	Debs, Soc.	Reimer, Soc. L.	Roosevelt, Prog.
Mingo	74	50	...	5	1	13
Grand River	68	41	...	2	...	17
Deer Creek	176	142	19	...	...	67
East Boone	97	42	...	...	...	37
West Boone	108	26	5	5	...	43
West Point	94	26	4	4	1	62
Elkhart	83	46	1	2	...	26
North Mound	41	30	6	...	...	17
South Mound	49	17	1	2	1	24
Shawnee	82	38	3	3	1	37
Spruce-Ballard	84	23	...	11	1	10
Spruce-Johnstown	37	20	3	...	1	9
Mt. Pleasant, N.	259	98	12	8	...	123
Mt. Pleasant, S.	212	63	9	5	2	94
Charlotte	108	50	3	...	...	40
Deepwater	127	39	2	1	...	46
Summit	89	16	2	1	1	57
Homer	90	50	4	2	...	62
Walnut-Foster	95	23	2	10	...	60
Walnut-Worland	46	14	2	6	2	29
New Home, N.	34	12	1	10	1	8
New Home, S.	81	38	2	5	1	14
Lone Oak	62	36	2	2	1	44
Pleasant Gap No. 1	49	18	1	1	...	41
Pleasant Gap No. 2	51	41	...	...	1	30
Hudson	90	73	2	3	...	58
Rockville	100	76	5	3	...	17

BATES COUNTY—*Continued.*

Precincts.	Wilson, D.	Taft, R.	Chafin, Pro.	Debs, Soc.	Reimer, Soc. L.	Roosevelt, Prog.
Prairie	60	48	2	2	...	13
Osago, N.	132	69	7	23	...	57
Osage, S.	202	59	5	29	3	72
Howard-Sprague	61	34	1	4	...	9
Howard-Hume	116	25	10	2	1	65
Totals	3057	1383	116	151	19	1301

BENTON COUNTY.

Precincts.	Wilson, D.	Taft, R.	Chafin, Pro.	Debs, Soc.	Reimer, Soc. L.	Roosevelt, Prog.
Alexander	199	79	2	1	...	52
East Cole	15	37	...	2	...	12
West Cole	37	43	...	1	...	48
N. Fristoe	84	30	2	2	...	12
S. Fristoe	73	72	3	3	2	13
E. Lindsey	160	82	8	7	...	96
W. Lindsey	47	45	...	...	...	10
E. Tom	36	33	1	2	...	10
W. Tom	46	52	...	1	...	21
N. Union	53	31	...	1	1	21
S. Union	48	78	3	7	2	25
N. White	37	39	2	4	...	39
S. White	94	85	1	5	...	66
W. White	180	58	...	8	...	45
E. Williams	40	213	2	2	...	58
W. Williams	61	166	1	8	2	90
Totals	1209	1142	25	54	7	618

BOLLINGER COUNTY.

Precincts.	Wilson, D.	Taft, R.	Chafin, Pro.	Debs, Soc.	Reimer, Soc. L.	Roosevelt, Prog.
Lixville	29	136	3	...	1	13
Sedgewickville	113	38	2	...	...	13
Patton	49	36	1	2	...	42
Mungle	22	47	...	1	...	34
Kitchens	87	61	...	...	...	10
Bessville	89	52	2	7	...	25
Limbaugh	80	8	...	...	...	2
Scopus	171	26	...	3	...	9
Laflin	68	15	1	1	...	6
Marble Hill	187	69	2	1	...	6
Lutesville	106	120	4	1	...	31
Glen Allen	77	65	4	5	...	17
Hayne	45	9	...	1	...	16
Dunn	52	38	2	6	...	10
Huxie	16	29	...	...	...	8
Bess	20	54	...	3	...	9
Dongola	45	44	2	4	1	25
Drum	85	40	...	12	1	11
Sturdivant	10	26	...	9	...	4
Greenbrier	26	49	1	11	...	9
Zalma	105	115	1	27	...	47
Gipsy	31	23	...	8	...	1
Totals	1512	1100	25	102	3	348

BOONE COUNTY.

Precincts.	Wilson, D.	Taft, R.	Chafin, Pro.	Debs, Soc.	Reimer, Soc. L.	Roosevelt, Prog.
Centralia	457	92	4	6	1	37
Columbia No. 1	378	92	3	9	...	77
Columbia No. 2	434	153	1	7	1	105
Columbia No. 3	428	152	1	6	...	89
Columbia No. 4	436	140	2	6	...	124
Prairie Grove	74	19	1	...	1	4
Browns Station No. 1	54	19	1	2	...	11

VOTE FOR PRESIDENT BY PRECINCTS, 1912—*Continued.*

BOONE COUNTY—*Continued.*

Precincts.	Wilson, D.	Taft, R.	Chafin, Pro.	Debs, Soc.	Reimer, Soc. L.	Roosevelt, Prog.
Harg	74	17	...	...	...	2
Murry	83	6	1	1	...	5
Prathersville	71	16	...	...	1	8
Sturgeon	244	88	...	...	...	21
Rucker	98	8	...	...	...	9
Riggs	87	3	...	...	...	5
Wallace S. H.	43	5	...	...	...	4
Hallsville	302	19	2	3	...	6
Gallop's Mill	42	9	...	...	...	1
Grand View S. H.	63	8	...	...	...	7
Browns Station No. 2	36	12	...	1	...	6
Rocheport	166	88	3	...	...	5
Strawns S. H.	185	22	...	1	...	14
Huntsdale	104	62	2	...	...	4
Harrisburg	117	10	...	...	...	...
Woodlandville	106	30	...	...	...	2
Hinton	88	10	1	...	1	6
Perche	91	12	...	...	...	4
Ashland	339	53	2	2	...	14
Deer Park	50	30	...	...	...	50
Providence	52	29	...	...	...	11
Wilton	77	17	...	1	1	4
Hartsburg	60	50	1	2	...	33
Claysville	33	12	...	5	...	1
Englewood	66	32	...	...	...	4
Sapp	52	11	1	1	...	8
Pierpont	37	24	...	1	...	14
Totals	5027	1350	26	51	6	695

BUCHANAN COUNTY.

Precincts.	Wilson, D.	Taft, R.	Chafin, Pro.	Debs, Soc.	Reimer, Soc. L.	Roosevelt, Prog.
St. Joseph:						
First ward, A.	132	73	...	14	...	51
First ward, B.	170	96	1	20	...	60
First ward, C.	155	82	1	17	1	65
First ward, D.	161	114	1	19	1	75
First ward, E.	69	71	2	9	...	26
First ward, F.	25	19	...	3	...	9
First ward, G.	8	9	...	2	...	1
Second ward, A	89	84	2	17	...	44
Second ward, B	170	128	2	5	...	52
Second ward, C	122	70	2	9	1	36
Second ward, D	102	64	1	3	...	42
Second ward, E	93	46	...	2	1	39
Third ward, A.	83	49	...	3	2	29
Third ward, B.	118	63	2	12	1	37
Third ward, C.	104	59	1	9	...	46
Third ward, D.	57	55	1	3	2	15
Third ward, E.	152	99	...	9	...	41
Third ward, F.	144	63	1	5	...	47
Fourth ward, A	189	66	1	3	...	61
Fourth ward, B	159	131	1	5	...	53
Fourth ward, C	128	68	...	2	...	42
Fourth ward, D	123	60	1	5	1	34
Fourth ward, E	164	83	1	1	...	53
Fourth ward, F	99	56	...	2	...	52
Fifth ward, A.	80	42	...	3	1	28
Fifth ward, B.	169	84	2	5	...	52
Fifth ward, C.	104	45	...	11	2	36
Fifth ward, D.	135	70	1	5	1	54
Fifth ward, E.	107	59	...	17	1	35
Fifth ward, F.	162	57	1	17	...	48
Sixth ward, A.	125	83	1	4	1	62
Sixth ward, B.	114	60	...	7	...	34
Sixth ward, C.	81	50	...	7	1	58
Sixth ward, D.	174	62	...	10	2	65
Sixth ward, E.	115	77	4	7	...	36
Sixth ward, F.	192	82	3	11	...	64
Sixth ward, G.	152	83	2	14	1	62

BUCHANAN COUNTY—*Continued.*

Precincts.	Wilson, D.	Taft, R.	Chafin, Pro.	Debs, Soc.	Reimer, Soc. L.	Roosevelt, Prog.
Sixth ward, H.	89	40	3	3	...	37
Seventh ward, A	117	48	1	10	...	27
Seventh ward, B	127	45	1	9	...	26
Seventh ward, C	103	36	1	7	...	29
Seventh ward, D	90	44	2	22	...	24
Seventh ward, E	99	42	1	21	...	29
Eighth ward, A.	119	73	1	8	1	37
Eighth ward, B.	182	104	3	11	...	72
Eighth ward, C.	132	67	2	22	1	68
Eighth ward, D.	190	54	1	26	1	66
Eighth ward, E.	76	32	1	12	...	39
Ninth ward, A.	18	33	...	15	2	8
Ninth ward, B.	81	45	...	8	...	37
Ninth ward, C.	193	67	4	8	...	69
Ninth ward, D.	112	64	...	11	...	33
Ninth ward, E.	125	56	4	15	2	40
Ninth ward, F.	37	24	...	7	1	25
Tenth ward, A	71	21	4	29	2	31
Tenth ward, B.	115	33	5	27	1	35
Tenth ward, C.	43	20	1	22	...	17
Totals	6645	3511	70	591	31	2394
Outside St. Joseph:						
Agency	193	33	...	...	...	8
DeKalb	207	79	4	...	...	8
Wells	29	6	...	...	...	...
Willow Brook	69	29	...	...	1	9
Adams	41	22	...	2	...	4
Moore	35	44	...	3	...	...
Faucett	61	9	...	...	...	5
Taos	60	2	...	...	...	4
Wallace	155	11	...	1	...	2
Last	100	24	2	1	...	1
Wilson, S. H.	28	15	...	...	...	1
Easton	140	62	3	...	...	11
San Antonio	32	56	2	1	...	10
Hurlinger	18	18	...	...	...	5
Burnett S. H.	108	79	2	...	...	2
Winthrop	64	18	...	1	1	13
Rushville	201	29	1	...	...	6
Frazer	94	21	...	...	...	5
Garrettsburg	61	29	...	...	...	2
Halls	40	34	...	1	...	6
Lake Station	42	28	1	1	...	6
Yeakley S. H.	30	24	...	1	...	1
Maxwell	59	21	4	10	...	39
Oak Hill	27	14	...	...	...	7
Saxton	47	27	...	1	...	2
Pettipier	74	22	1	3	4	10
Woodbine S. H.	58	50	2	1	...	25
Spring Garden S. H.	73	34	...	5	2	21
Riverside	31	29	1	...	...	21
Karnes	47	32	1	...	...	12
Totals	2224	901	24	32	8	245
Grand totals	8869	4412	94	623	39	2639

BUTLER COUNTY.

Benton S. H.	201	279	9	65	4	49
Courthouse	320	230	1	33	2	41
E. Poplar Bluff	218	180	1	74	5	42
City Hall	278	210	4	49	...	42
Hillard	37	42	2	5	1	9
Ashcraft	38	56	...	11	...	17
Baileys	63	102	...	22	...	12
Melville	76	108	...	22	1	16
Ash Hill	36	60	3	8	1	2

VOTE FOR PRESIDENT BY PRECINCTS, 1912—*Continued.*

BUTLER COUNTY—*Continued.*

Precincts.	Wilson, D.	Taft, R.	Chafin, Pro.	Debs, Soc.	Reimer, Soc. L.	Roosevelt, Prog.
Fisk	54	60		13		6
Carola	14	14		1	2	6
Davis S. H.	23	31	1	2		13
St. Francis	27	17		3	1	10
Rombauer	65	22	1	7		35
Hendrickson	53	95				14
Keener	20	10		1		5
Shiloh	24	16	1	1		2
Fitzgerald	63	22	1	23	3	14
Russell	67	36	2	6	2	9
Harviell	75	55	2	47		18
Kremlin	35	39	1	9		6
Neelysville	123	147	1	3	1	24
Coon Island	36	20		2		19
Totals	1946	1851	30	407	23	408

CALDWELL COUNTY.

Precincts.	Wilson, D.	Taft, R.	Chafin, Pro.	Debs, Soc.	Reimer, Soc. L.	Roosevelt, Prog.
Breckenridge	162	126	2			130
Gomer	98	63	3	1		42
Hamilton No. 1	126	71	5			97
Hamilton No. 2	115	87	2	2		91
Kidder	75	87	4	1		49
Wycoff	74	25				8
Kerr	49	48				5
Mirabile	37	65				11
Kingston	110	160				44
New York	81	55	2	1	1	64
Fairview	41	54	1	1		86
Davis	142	108	6			194
Lincoln	127	58				74
Grant	171	85	6			59
Rockford	79	95	1			11
Totals	1483	1187	32	6	1	965

CALLAWAY COUNTY.

Precincts.	Wilson, D.	Taft, R.	Chafin, Pro.	Debs, Soc.	Reimer, Soc. L.	Roosevelt, Prog.
N. Fulton	347	273	6			47
E. Fulton	380	130	1	2		51
S. Fulton	115	98		2		31
Earl	54	28				
Millersburg	123	20				2
Boydsville	58	17				1
Carrington	78	15	1	1		9
Guthrie	108	22				1
Wainwright	43	19	2	2		
Cedar City	84	74	1	2		2
Holts Summit	57	34		1	1	1
New Bloomfield	210	50				13
Youngers	49	2				1
Stephens Store	92	40				1
Hatton	98	14	2			8
Concord	62	30				1
Dixie	84	42				8
Auxvasse	205	80	4			12
Bachelor	82	12				1
Shamrock	167	36				5
Reform	46	13	4			2
Readsville	55	24	1			
Portland	80	49	3			8
Steedman	51	29	2			4
Tebbetts	126	96		1		
Cote Sans Dessein	51	22				
Hams Prairie	67	20				4
Mokane	192	68	6	1	1	25
McCredie	115	55	1			

CALLAWAY COUNTY—*Continued.*

Precincts.	Wilson, D.	Taft, R.	Chafin, Pro.	Debs, Soc.	Reimer, Soc. L.	Roosevelt, Prog.
Yucatan	34	4				37
Williamsburg	113	65		1		4
Toledo	23	10				
Calwood	95	34				5
Totals	3514	1525	31	13	2	284

CAMDEN COUNTY.

Precincts.	Wilson, D.	Taft, R.	Chafin, Pro.	Debs, Soc.	Reimer, Soc. L.	Roosevelt, Prog.
Climax Springs	41	55	1	1		12
Sagrada	20	29				2
Crittenden	16	21			1	14
Osage Iron Works	41	24		4		5
Elm Grove	23	32				12
Stoutland	72	82	1	6		21
Traws Mill	37	68	1			8
Montreal	37	38		6		5
Toronto	25	78				3
Passover	9	47		1		4
Macks Creek	87	56		1		46
Coelleda	22	13				1
Edith	29	5				79
Hahatonka	28	25				12
Decaturville	32	68		2		10
Linn Creek	90	192	3	8		52
Chauncey	8	18			1	4
Zebra	14	32				3
Cornett S.H.	11	11				2
White Hall	19	12		1		3
Miller S.H.	6	12				8
Totals	667	918	6	30	2	246

CAPE GIRARDEAU COUNTY.

Precincts.	Wilson, D.	Taft, R.	Chafin, Pro.	Debs, Soc.	Reimer, Soc. L.	Roosevelt, Prog.
Friedheim	31	104				18
Appleton	21	94	1			13
Oak Ridge	150	67	9			10
Daisy	65	36				1
Courthouse, Byrd Twp	280	152	16	4		99
Turner Hall	113	122	4			92
Courthouse, Cape Girardeau Twp.	256	201		22	3	90
West End	271	271	4	12		128
Steimle	289	235	1	41	7	128
Pecan Grove	28	53				10
Gordonville	34	40		1		65
Allenville	82	50	1	10		21
Dutchtown	26	51				12
Whitewater	56	57	1	1		3
Tilsit	18	24				34
Burfordville	139	58		2		17
Crump	105	34	1	4		6
Egypt Mills	67	115	1			21
Brick S. H.	49	48		1		35
Neelys Landing	120	65		3		5
Pocahontas	60	84		1		22
New Wells	47	83	1			32
Fruitland	50	32	3			10
School House 76	80	53		8		19
Millerville	111	42	1			6
Kurreville	39	32	1			2
Totals	2587	2203	45	110	10	899

VOTE FOR PRESIDENT BY PRECINCTS, 1912—*Continued.*

CARROLL COUNTY.

Precincts.	Wilson, D.	Taft, R.	Chafin, Pro.	Debs, Soc.	Reimer, Soc. L.	Roosevelt, Prog.
Smith	14	14	...	...	...	14
Miami	48	19	...	...	...	24
DeWitt	104	89	2	...	...	96
Rockford	43	30	1	...	...	19
S. Eugene	49	61	...	...	...	40
N. Eugene	61	86	...	1	1	45
Combs	107	72	1	...	...	44
Ridge	108	97	9	2	...	91
E. Hurricane	86	35	1	16	3	52
W. Hurricane	125	58	3	16	1	62
Wakenda	71	66	2	1	1	22
Carrollton No. 1	209	58	1	...	...	129
Carrollton No. 2	112	46	2	1	1	58
Carrollton No. 3	94	40	1	1	...	80
Carrollton No. 4	183	38	1	1	...	60
Van Horn	137	74	3	1	...	63
E. Stokes Mound	74	89	5	5	...	57
W Stokes Mound	24	28	1	...	...	8
Sugartree	78	13	2	...	...	22
S. Moss Creek	56	28	...	...	...	5
N. Moss Creek	30	9	...	...	...	13
Trotter	103	29	1	1	...	80
Leslie	121	72	2	...	...	15
Hill	72	63	1	25	...	25
Cherry Valley	54	17	...	...	...	11
Egypt	245	129	3	1	...	87
Prairie	75	60	1	1	...	17
Fairfield	107	61	2	...	...	19
Washington	58	38	5	...	...	102
Totals	2648	1519	50	73	7	1361

CARTER COUNTY.

Van Buren	152	52	1	12	2	18
Fremont	80	41	1	7	1	12
Barren	15	2	...	12	...	3
Chilton	19	9	...	22	...	12
Hunter	22	13	1	4	...	7
Grandin	46	19	7	13	1	16
Ellshore	73	65	3	1	...	19
White's Mill	24	36	...	7	...	20
Colemanville	27	19	...	...	1	9
Totals	458	256	13	78	5	116

CASS COUNTY.

Archie	73	50	3	1	...	41
Austin	87	53	...	...	...	22
Big Creek	138	30	2	4	...	33
Dayton	88	54	1	...	...	49
Dolan	182	46	1	...	...	30
Drexel	125	23	4	...	...	52
East Lynne	122	84	9	5	...	63
Everett	125	51	2	4	1	23
Garden City	95	35	2	1	...	78
Gunn City	73	33	2	1	...	9
Harrisonville	384	91	2	28	...	170
Lisle	48	8	...	5	...	12
Lone Tree	74	17	...	2	...	27
Mt Pleasant	240	42	4	10	1	90
Pecullar	140	33	1	3	...	24
Pleasant Hill	325	75	4	25	...	172
Polk	251	74	1	...	...	28
Raymore	80	36	10	5	2	58
Sherman	152	81	4	...	...	60
Sugar Creek	43	36	2	...	...	33

CASS COUNTY—*Continued.*

Precincts.	Wilson, D.	Taft, R.	Chafin, Pro.	Debs, Soc.	Reimer, Soc. L.	Roosevelt, Prog.
Union	145	22	1	3	...	46
West Dolan	106	26	2	2	...	17
West Peculiar	151	24	4	4	...	41
Totals	3247	1034	61	103	4	1178

CEDAR COUNTY.

Eldorado, W. ward	195	98	8	26	...	54
Eldorado, E. ward	215	114	12	20	2	63
West Box	45	17	...	13	...	22
East Box	41	42	3	4	...	18
North Cedar	55	32	8	6	...	42
South Cedar	36	49	2	7	...	17
W. Washington	77	118	1	4	...	24
E. Washington	37	28	2	2	...	31
Jefferson	68	107	2	6	...	104
N. Madison	57	148	2	3	1	68
S. Madison	33	18	...	...	...	21
N. Linn	207	251	7	6	...	50
S. Linn	70	87	...	1	...	21
N. Benton	62	39	...	21	...	25
S. Benton	194	94	3	15	...	63
Totals	1392	1242	50	134	3	623

CHARITON COUNTY.

Bee Branch	149	46	1	2	...	57
Bowling Green	86	109	4	...	...	36
Brunswick No. 1	327	279	3	3	2	72
Brunswick No. 2	25	32	1	...	...	8
Chariton	69	91	...	...	...	75
Clark	138	34	6	2	...	29
Cockrell	97	53	2	1	...	34
Cunningham	148	107	1	11	1	95
Keytesville No. 1	497	75	6	...	...	35
Keytesville No. 2	190	50	1	1	...	20
Mendon	140	72	2	2	1	32
Missouri	62	47	...	...	...	7
Mussel Fork No. 1	98	18	1	1	...	12
Mussel Fork No. 2	70	16	...	...	...	10
Salisbury No. 1	452	130	2	2	...	43
Salisbury No. 2	394	119	4	5	...	66
Salt Creek	91	71	1	...	...	14
Triplett No. 1	133	72	3	6	...	18
Triplett No. 2	44	16	...	...	...	21
Wayland	163	46	4	...	...	14
Yellow Creek	159	45	1	1	...	47
Totals	3112	1528	43	37	4	745

CHRISTIAN COUNTY.

N. Galloway	55	72	4	14	...	55
Linn	12	51	1	16	...	19
Polk	197	137	7	11	...	145
Benton	12	63	1	13	1	51
Lincoln	60	130	3	6	...	73
Logan	31	22	1	4	...	21
Porter	62	119	5	34	1	78
Findley	167	135	3	19	1	120
Bruner	16	39	3	12	...	35
S. Marion	18	78	...	1	...	9
S. Galloway	17	81	4	3	...	89

VOTE FOR PRESIDENT BY PRECINCTS, 1912—*Continued.*

CHRISTIAN COUNTY—*Continued.*

Precincts.	Wilson, D.	Taft, R.	Chafin, Pro.	Debs, Soc.	Reimer, Soc. L.	Roosevelt, Prog.
Linden	34	53	...	3	...	64
Sparta	52	127	...	8	...	41
N. Marion	20	69	...	1	...	22
McCracken	39	28	1	31	2	10
Totals	793	1203	33	176	5	832

CLARK COUNTY.

Clay No. 1	77	18	...	1	...	16
Clay No. 2	53	50	...	...	...	8
Des Moines No. 1.	35	36	...	...	...	9
Des Moines No. 2.	88	65	3	1	...	21
Folker	81	95	2	...	...	23
Grant	42	55	...	1	...	8
Jackson No. 1	83	58	...	...	...	15
Jackson No. 2	80	45	...	...	...	5
Jefferson	61	54	...	...	...	24
Lincoln No. 1	82	96	3	...	...	61
Lincoln No. 2	56	27	1	1	...	29
Lincoln No. 3	146	158	7	2	...	61
Madison	78	49	...	...	...	27
Sweet Home	81	61	1	1	...	63
Union No. 1	103	59	...	...	...	33
Union No. 2	29	22	...	...	...	5
Vernon	74	41	3	...	...	11
Washington	178	59	1	1	...	27
Wyaconda No. 1.	70	72	2	1	1	21
Wyaconda No. 2.	89	89	3	3	...	17
Totals	1586	1214	26	12	1	484

CLAY COUNTY.

East Liberty	452	34	3	2	...	106
West Liberty	517	44	2	1	...	101
Smithville	371	67	1	...	...	66
Gosneyville	103	31	1	...	...	3
Nashua	78	17	...	...	...	7
Harlem	96	14	...	2	2	39
Gashland	151	9	1	...	...	9
Randolph	66	28	...	1	...	16
Birmingham	44	5	...	5	1	8
N. Excelsior Spgs.	204	67	1	9	...	93
S. Excelsior Spgs.	416	101	2	15	...	135
Missouri City	209	41	...	6	...	16
Mosby	86	13	...	...	...	8
Kearney	352	45	2	...	...	51
Holt	113	29	1	...	...	15
Greenville	101	18	...	...	...	4
Pleasant Grove	58	29	...	...	...	2
Totals	3417	592	14	41	3	679

CLINTON COUNTY.

Holt	62	16	3	...	...	6
Converse	70	10	2	...	...	28
Lathrop	182	118	9	1	...	112
Turney	74	37	6	...	...	12
Oak Grove	30	16	1	...	...	22
East Shoal	138	72	3	1	...	157
West Shoal	178	87	6	4	...	212
Lilly	47	6	...	1	...	4
Duncan S. H.	49	19	1	...	...	6
Plattsburg	436	124	9	2	...	53
Perrin	75	18	8	1	...	2
Osborn	85	21	...	...	...	26
Mecca	58	50	...	...	...	2

CLINTON COUNTY—*Continued.*

Precincts.	Wilson, D.	Taft, R.	Chafin, Pro.	Debs, Soc.	Reimer, Soc. L.	Roosevelt, Prog.
Trimble	68	11	1	...	...	10
Grayson	34	7	2	...	...	4
Gower	163	65	1	...	...	7
Hill S. H.	25	18	...	...	...	1
Starfield	57	28	...	...	...	3
Hemple	137	54	2	...	...	12
Totals	1968	777	54	10	...	679

COLE COUNTY.

Jefferson City:						
First ward	289	202	...	2	...	11
Second ward	415	235	1	3	...	46
Third ward	291	210	...	7	...	17
Fourth ward	202	273	1	2	...	27
Fifth ward	191	307	...	...	...	21
Scotts	29	49	...	...	...	1
Scruggs	29	42	...	...	...	10
Centertown	94	57	2	...	...	4
Elston	100	41	...	...	...	5
Marion	62	25	5	...	...	1
Decatur	61	18	2	1	...	16
Lohman	31	90	1	...	...	32
Russellville	132	97	5	3	...	11
Brazito	41	98	...	...	...	5
Eugene	47	21	1	20	...	3
Henley	74	23	...	4	...	6
Hickory Hill	44	22	...	...	...	1
Scrivner	45	14	1	1	...	6
Osage Bend	15	11	...	...	...	1
Osage Bluff	6	68	...	1	...	3
St. Thomas	80	26	...	...	...	....
Wardsville	45	26	...	...	...	7
Osage City	24	81	...	1	...	12
Taos	61	48	...	...	...	4
Wolken	39	18	...	...	...	2
Totals	2447	2103	19	45	...	252

COOPER COUNTY.

Saline No. 1	55	63	...	1	...	3
Saline No. 2	58	69	...	...	...	....
Saline No. 3	59	32	...	...	...	....
Prairie Home	120	115	1	...	...	7
Clarks Fork	118	168	2	1	...	34
Pilot Grove	187	225	1	...	...	6
N. Moniteau	86	58	...	...	...	12
S. Moniteau	96	39	...	...	...	12
Kelly No. 1	144	47	...	...	...	8
Kelly No. 2	141	104	5	1	...	14
Blackwater No. 1.	37	12	...	...	...	21
Blackwater No. 2.	126	57	1	...	...	11
Boonville No. 1	236	375	4	3	...	22
Boonville No. 2	270	312	3	16	...	43
Palestine No. 1	91	109	1	...	...	8
Palestine No. 2	66	60	...	...	...	....
Lebanon No. 1	85	67	1	2	...	17
Lebanon No. 2	52	21	...	1	...	34
Otterville No. 1	116	46	...	...	...	23
Otterville No. 2	62	51	...	...	...	2
Clear Creek No. 1	39	95	1	...	...	4
Clear Creek No. 2	67	66	2	...	...	1
Lamine No. 1	72	57	1	...	...	6
Lamine No. 2	59	23	...	1	...	11
Totals	2444	2270	23	26	...	299

VOTE FOR PRESIDENT BY PRECINCTS, 1912—*Continued.*

CRAWFORD COUNTY.

Precincts.	Wilson, D.	Taft, R.	Chafin, Pro.	Debs, Soc.	Reimer, Soc. L.	Roosevelt, Prog.
Steelville	187	166	3			69
Wesco	72	81		2		20
Keysville	25	51		1		15
Dillard	67	56		4		13
Davisville	44	60		2		6
Cherryville	29	29		1		
Westover	41	44		1		6
Service	17	31		1		2
Patsy	39	30		1		20
Cuba	153	137	4	8	1	50
Iron Ridge	40	40	1			22
Taylors S. H.	39	77	2			27
Forbes S. H.	36	54		7		8
Leasburg	75	60	1	5		27
Vilander	28	13	2	3		2
Scotia	18	17	1	1		
Bourbon	114	83	8	10		34
Smith S. H.	13	16		7		6
Totals	1037	1045	22	54	1	327

DADE COUNTY.

Cedar	62	93	1	10		52
East Center	129	129	3	8		69
West Center	78	91	2	9		57
Ernest	45	28	1	2		25
Grant	90	42	3	1		30
Lockwood	154	149	2	5		79
Marion	42	27	1	1		34
N. Morgan	26	47		1		43
S. Morgan	31	103	4	1	1	81
North	63	80	3	1		36
Polk	60	108	5	2		46
Pilgrim	64	25		7		3
Rock Prairie	181	101	1			55
North Sac	19	31	1			16
South Sac	31	33	6			88
Smith	62	40	3			15
South	87	26		3		10
Washington	83	43	2	4		38
Totals	1313	1196	38	59	1	776

DALLAS COUNTY.

S. Benton	84	136	1	4		56
Jackson	129	129	2	1		35
Sheridan	59	51	1	4		19
Washington	114	98	3	2		39
Wilson	88	69	1			58
Jasper	54	115	1	5		48
N. Benton	135	169	2	4		73
Grant	71	99	2	3		47
Lincoln	59	83	1	1		51
Sherman	28	34	1			37
Miller	49	67	1		2	19
Totals	870	1051	16	24	2	480

DAVIESS COUNTY.

Reed S. H.	55	31			1	17
Hickory Grove	108	59	2		1	18
Swisher S. H.	85	34	2	1		71
Winston	114	66	3		1	90
Lock Springs	114	33	1	1		13

DAVIESS COUNTY—*Continued.*

Precincts.	Wilson, D.	Taft, R.	Chafin, Pro.	Debs, Soc.	Reimer, Soc. L.	Roosevelt, Prog.
Carlow	72	29	1			17
Miller S. H.	55	20	2			12
S. Gallatin	216	95	3	1		68
N. Gallatin	223	100	2	2		37
Cope S. H.	45	22	1			28
Altamont	98	41	1			62
Center Hill	96	35	1	1		97
Jamesport	194	57	12			118
Jameson	157	88	8			104
Civil Bend	121	48	2	1		122
Boyd S. H.	80	51		1	1	26
Smith S. H.	70	82	1			63
Coffey	91	80	8			77
Virginia Ridge	28	11				7
Pattonsburg	262	117	13	4	2	123
Totals	2284	1099	63	12	6	1170

DeKALB COUNTY.

East Adams	99	65	1			18
West Adams	57	53	6			12
East Camden	263	198	3	2		49
West Camden	29	45	3			20
Colfax	157	75	1			83
Dallas	120	80	1	2		57
Grand River	127	65	3			68
Grant	114	125	1		1	46
East Polk	35	31				11
West Polk	158	45	6	1		47
North Sherman	164	77	3	2		21
South Sherman	43	23		1		22
N. Washington	145	103	2	8		20
S. Washington	111	104	4			25
Totals	1652	1090	34	16	1	499

DENT COUNTY.

E. Spring Creek	126	123	3	7	1	16
W. Spring Creek	235	112	5	10		39
Lenox	58	45	1	3		5
Victor	96	46	4			2
Lecoma	84	22	1	2		3
Hobson	82	33		2		4
Springers	20	71		4		2
Sligo	26	131	2	1		1
Watery Fork	15	49				3
Gill	9	25				2
Howe's Mill	31	51		2		5
Boss	16	22		25		10
Antioch	39	44		1		4
Hulsey	14	6				
Burnetts	26	1				7
West Bunker	20	11	5	3		7
Empire	42	19		1		1
Doss	66	33		3		16
Jadwin	32	17				3
New Hope	50	25		1	1	14
Current	65	42	1	2		1
Bethlehem	83	28		2		3
Dry Fork	45	4		2		5
Totals	1280	959	18	79	2	153

VOTE FOR PRESIDENT BY PRECINCTS, 1912—*Continued.*

DOUGLAS COUNTY.

Precincts.	Wilson, D.	Taft, R.	Chafin, Pro.	Debs, Soc.	Reimer, Soc. L.	Roosevelt, Prog.
Richland	21	35	...	6	1	20
McKinley	10	10	1	13	1	18
Clinton	28	23	...	14	1	9
Brush Creek	11	10	...	3	1	61
Bryan	14	37	...	3	1	24
Wood	25	35	...	29	1	29
Jackson	7	45	1	...	...	54
Champion	5	59	...	5	...	60
Cass	26	69	1	5	...	56
Brown	20	25	2	5	...	20
McMurtrey	14	19	...	5	...	80
Clay	26	30	1	7	...	51
Walls	34	34	3	...	...	54
Boone	9	30	2	14	...	61
Miller	30	26	4	17	...	53
Spring Creek	60	38	...	8	1	63
Benton	108	91	1	26	...	128
Findley	26	28	1	20	...	51
Campbell	17	63	1	1	1	52
Washington	18	43	...	19	...	52
Lincoln	21	38	1	27	1	33
Buchanan	6	44	...	11	...	29
Spencer	30	23	...	17	...	35
Totals	566	855	21	255	9	1092

DUNKLIN COUNTY.

Townley	29	8	...	15	...	29
Malden	365	181	5	141	...	77
Glennonville	51	25	...	1	1	4
Campbell	373	208	1	45	4	77
Wilhelmina	24	10	...	1	...	4
Brian	46	40	...	...	...	8
McGuire	16	4	...	23	...	7
Clarkton	116	43	3	28	...	14
Wrightsville	25	18	1	7	...	5
Zion	22	14	...	8	...	1
Gibson	49	26	2	38	...	20
Holcomb	128	39	4	5	...	14
White Oak	21	10	...	13	...	...
Manley	33	20	...	7	...	...
Sumach	32	13	...	20	...	2
Kennett	588	105	1	167	...	53
Caruth	89	20	...	28	1	5
Hornersville	197	48	1	59	1	29
Octa	26	11	2	8	...	7
Senath	190	68	4	86	4	99
Bucoda	48	23	...	49	...	7
Hollywood	84	14	...	45	1	11
Arbyrd	16	7	...	51	5	7
Cardwell	155	32	...	156	2	14
Totals	2723	987	24	1001	19	494

FRANKLIN COUNTY.

Berger	59	117	...	2	...	25
Etlah	12	43	2	...	...	12
Excelsior	9	54	2	1	...	9
Yeates S. H.	48	44	...	...	...	34
Pacific	107	169	2	10	...	50
Grays Summit	43	44	...	...	...	4
Labaddie	64	60	1	1	...	9
St. Albans	4	42	...	5	1	7
Villa Ridge	61	20	...	...	...	1
Burts S. H.	47	13	...	...	...	...
Gerald	64	119	1	4	...	23

FRANKLIN COUNTY—*Continued.*

Precincts.	Wilson, D.	Taft, R.	Chafin, Pro.	Debs, Soc.	Reimer, Soc. L.	Roosevelt, Prog.
Japan	47	55	1	1	...	4
Leslie	15	71	2	4	...	17
Elmont	19	27	...	12	...	10
Spring Bluff	17	23	...	4	...	17
Champion City	11	25	1	1	...	20
Catawissa	78	72	1	4	...	7
Woodland	32	33	...	9	...	2
St. Clair	93	129	1	20	1	11
Dry Branch	18	40	...	7	...	14
Moselle	78	58	1	1	1	3
Central	28	19	...	1	...	2
Jaeger's Shop	17	72	...	...	...	19
Detmold	12	61	...	...	...	9
Lyon	16	104	...	...	...	19
Beaufort	21	55	1	1	...	16
Sullivan	111	64	5	32	1	56
Stanton	29	37	1	2	1	7
Reedville	10	15	...	5	...	29
Pea Ridge	27	4	...	3	...	3
New Haven	91	105	5	...	...	23
Duemler's S. H.	39	45	1	7	...	10
Rucker's S. H.	57	46	2	16	1	18
South Point	72	13	...	1	...	8
Ziegenmeyer S. H.	107	31	...	...	...	13
Clover Bottom	60	11	...	...	...	...
Union	96	223	...	32	2	26
Voss' Store	81	26	...	4	...	3
Gildehaus	69	6	...	...	...	1
Washington No. 1	164	108	3	16	1	70
Washington No. 2	207	125	2	7	4	60
Totals	2239	2424	35	213	13	671

GASCONADE COUNTY.

Hermann	119	356	2	5	1	18
Little Berger	16	48	...	...	...	7
Gebler	12	25	...	...	...	5
Gasconade	22	28	...	...	...	16
Morrison	36	53	...	1	...	28
Richland	11	65	...	...	...	10
Oldenburg	12	63	1	...	...	14
Bay	15	77	2	...	...	75
Mt. Sterling	13	31	...	...	...	28
Boeuf No. 1	5	95	1	...	...	24
Boeuf No. 2	7	71	...	...	...	44
Rosebud	18	71	1	7	1	34
Owensville	107	160	3	3	1	25
Third Creek	3	76	...	...	...	37
Bland	26	95	3	1	...	48
Canaan	27	69	3	5	...	16
Red Bird	47	39	13	...	...	55
Taylor S. H.	22	117	2	3	...	12
Totals	518	1539	31	25	3	495

GENTRY COUNTY.

Albany:						
First ward	134	49	2	1	...	16
Second ward	99	43	...	...	1	6
Third ward	113	28	1	...	...	22
Fourth ward	141	37	1	1	...	15
Evona	45	13	...	...	...	5
New Castle	37	10	...	...	...	2
Gentry	110	99	5	...	...	9
Strathaven	32	22	3	...	...	3
Darlington	83	80	2	...	...	63

VOTE FOR PRESIDENT BY PRECINCTS, 1912—*Continued.*

GENTRY COUNTY—*Continued.*

Precincts.	Wilson, D.	Taft, R.	Chafin, Pro.	Debs, Soc.	Reimer, Soc. L.	Roosevelt, Prog.
Stanberry:						
First ward	90	33	2	6	...	8
Second ward	94	38	3	12	1	22
Third ward	111	98	4	5	...	36
Fourth ward	112	64	2	8	...	15
Ellenorah	51	30	...	...	1	3
Lone Star	62	36	3	...	...	7
Siloam	73	23	3	1	...	4
David S. H.	97	71	4	1	...	29
Ford City	39	27	...	1	...	14
Island City	48	46	4	2	1	9
King City:						
First ward	86	56	2	3	...	33
Second ward	103	90	10	6	...	41
Berlin	64	37	2	...	...	39
Gentryville	142	55	2	1	...	53
McFall	188	68	3	8	...	43
Alanthus	81	84	2	...	...	15
Enyart	33	32	1	...	...	12
Totals	2268	1268	61	56	4	524

GREENE COUNTY.

Springfield:						
1st ward, 1st	345	232	10	14	...	100
1st ward, 2nd	202	111	4	3	...	57
2nd ward, 1st	249	134	3	12	...	91
2nd ward, 2nd	285	167	5	40	...	84
3rd ward	194	112	1	28	...	33
4th ward	183	240	3	18	...	55
5th ward, 1st	233	219	13	33	...	87
5th ward, 2nd	231	146	12	43	...	93
6th ward, 1st	268	198	8	62	...	102
6th ward, 2nd	166	118	7	38	...	50
7th ward, 1st	203	157	4	37	1	81
7th ward, 2nd	121	82	6	59	...	64
8th ward, 1st	104	46	1	27	...	24
8th ward, 2nd	163	192	13	101	2	99
Boone	188	222	2	12	6	101
Brookline	92	35	4	6	1	64
Cass	77	103	1	1	...	59
Campbell, 1st	112	119	3	12	1	46
Campbell, 2nd	41	53	3	2	2	26
N. Campbell, 1st	127	110	2	38	...	48
N. Campbell, 2nd	79	55	5	37	1	33
N. Campbell, 3rd	77	37	1	6	...	12
N. Campbell, 4th	62	48	...	30	...	25
Center, 1st	105	53	8	7	...	27
Center 2nd	13	47	1	3	...	44
Center, 3rd	84	84	1	8	...	49
Clay	84	109	2	4	...	38
Franklin, 1st	45	48	1	1	...	16
Franklin, 2nd	55	77	2	15	2	66
Jackson, 1st	91	104	2	5	...	37
Jackson, 2nd	86	102	2	19	3	23
Murray	114	55	1	3	...	28
Pond Creek	47	51	...	8	...	33
Republic	133	103	4	18	1	146
Robberson, 1st	58	86	5	1	...	48
Robberson, 2nd	26	46	1	1	...	8
Taylor	69	82	4	1	...	39
Walnut Grove	129	182	3	2	...	44
Washington	45	92	6	2	...	61
Wilson	93	93	5	1	...	46
Totals	5089	4350	159	758	20	2184

GRUNDY COUNTY.

Precincts.	Wilson, D.	Taft, R.	Chafin, Pro.	Debs, Soc.	Reimer, Soc. L.	Roosevelt, Prog.
Wilson	142	75	1	1	...	108
East Marion	11	24	...	...	...	26
N. W. Marion	23	56	...	...	...	24
S. W. Marion	17	32	...	...	...	25
Liberty	107	117	2	...	...	105
Myers	28	37	1	...	1	86
Jackson	65	32	1	...	...	32
Trenton, 1st	67	62	9	...	...	67
Trenton, 2nd	121	91	3	2	...	120
Trenton, 3rd	107	75	1	2	...	205
Trenton, 4th	137	106	10	5	...	194
E. Lincoln	30	20	1	...	...	40
W. Lincoln	57	46	1	...	...	64
Franklin	89	76	10	5	...	172
Jefferson	115	60	3	...	...	67
Madison	77	56	2	9	1	38
Harrison	59	24	...	...	...	21
Taylor	32	41	...	...	...	39
Washington	26	21	1	...	...	51
Totals	1310	1051	46	24	2	1484

HARRISON COUNTY.

E. Sugar Creek	35	51	2	2	1	27
W. Sugar Creek	91	94	...	2	...	26
Fox Creek	50	38	2	1	...	73
Trail Creek	100	103	11	6	1	56
Madison	150	178	8	...	...	46
Clay	87	70	3	...	...	22
Adams	36	89	4	...	...	28
Sherman	45	45	...	...	...	55
S. Grant	19	24	...	...	1	48
N. Grant	82	93	3	1	...	47
S. Marion	42	82	2	1	...	21
N. Marion	57	89	3	2	...	21
S. Colfax	70	73	3	1	...	23
N. Colfax	37	24	...	3	...	25
Cypress	54	83	1	...	...	40
E. Bethany	150	148	3	2	...	87
W. Bethany	115	185	2	8	...	85
E. Jefferson	44	17	2	3	...	13
W. Jefferson	36	28	1	...	...	26
Union	63	107	3	1	...	22
Hamilton	75	64	5	3	...	31
Butler	93	76	2	1	...	44
White Oak	166	138	4	...	...	28
Dallas	103	67	2	...	...	23
Washington	90	59	3	...	...	18
Lincoln	95	59	1	...	...	30
Totals	1985	2081	70	37	3	965

HENRY COUNTY.

S. Windsor	189	58	4	10	...	72
N. Windsor	158	59	14	54	1	48
Crews S.H.	27	11	...	...	1	12
Calhoun	205	67	5	12	1	65
Hickory Grove	38	15	4	2	...	20
Shawnee Mound	59	24	1	...	...	34
Huntingdale	61	29	3	...	...	5
Norris	73	21	...	...	...	32
Maurino	47	20	...	...	...	2
Blairstown	64	43	2	...	...	59
Enterprise	70	37	2	...	...	27
Urich	120	58	2	13	...	24
Lucas	52	17	...	...	...	4

VOTE FOR PRESIDENT BY PRECINCTS, 1912—*Continued.*

HENRY COUNTY—*Continued.*

Precincts.	Wilson, D.	Taft, R.	Chafin, Pro.	Debs, Soc.	Reimer, Soc. L.	Roosevelt, Prog.
Garland	50	10	...	...	...	7
Hartwell	44	17	...	2	...	12
W. Fields Creek	43	7	1	...	...	9
E. Fields Creek	43	2	...	...	...	31
Bronaugh	46	12	...	1	...	8
Lewis	72	13	1	1	...	40
George S. H.	85	50	2	...	...	59
Leesville	74	34	13	1	...	31
Coale	102	29	1	1	...	31
Alberta	46	9	...	1	1	26
Surprise	55	4	2	...	...	10
Bethlehem	67	6	...	1	...	26
Clinton, 1st	182	33	...	2	...	125
Clinton, 2nd	91	22	...	4	...	51
Clinton, 3rd	187	41	9	3	...	116
Clinton, 4th	211	40	9	2	...	128
Grange Hall	108	61	5	...	...	12
Mound S. H.	45	12	...	2	...	10
LaDue	65	30	4	1	...	24
Montrose	178	91	6	1	...	60
Lonevale	97	45	5	...	...	43
Deepwater	216	86	15	16	1	139
Brownington	77	28	3	2	1	63
Mount Zion	26	9	6	...	...	28
Finey	23	12	...	...	...	7
Totals	3396	1162	119	132	6	1500

HICKORY COUNTY.

Montgomery	61	63	...	4	...	20
Wheatland	36	80	3	13	...	47
Weaubleau	67	80	3	12	...	115
Tyler	60	102	...	8	...	23
Avery	17	20	1	2	...	20
Center	49	88	5	3	...	42
Greene	37	116	...	...	...	33
Stahr	32	109	2	6	...	27
Cross Timbers	54	58	...	1	1	23
Jordan	8	19	...	9	...	25
Totals	421	735	14	58	1	375

HOLT COUNTY.

Bigelow	108	66	7	2	...	6
Forbes	63	143	1	1	...	27
Forest	129	127	5	1	...	64
East Lewis	52	101	1	...	...	72
West Lewis	76	161	4	4	...	50
Minton	119	35	3	1	...	37
Nodaway	38	97	...	1	...	45
N. Benton	171	147	6	...	2	75
S. Benton	125	92	3	...	...	55
Clay	143	156	2	2	...	60
Hickory	75	107	1	2	...	28
Liberty	115	89	4	...	1	30
Lincoln	72	64	1	...	...	16
North Union	138	55	1	3	3	7
South Union	95	82	...	6	...	11
Totals	1519	1522	39	23	6	583

HOWARD COUNTY.

Precincts.	Wilson, D.	Taft, R.	Chafin, Pro.	Debs, Soc.	Reimer, Soc. L.	Roosevelt, Prog.
Boonsboro	176	19	...	...	...	6
Lisbon	92	2	...	...	...	...
Myers	174	21	1	1	...	43
Burton	87	3	...	...	...	2
Howard Mills	69	9	...	...	...	...
Bawker	31	9	...	...	...	16
Glasgow	364	236	2	5	...	63
Franklin	98	47	...	1	...	3
New Franklin	248	120	...	7	...	10
Sebree	107	9	...	...	...	2
White's Store	111	26	...	...	...	...
Hillsdale	89	50	...	...	...	...
Armstrong	267	82	1	1	...	4
Roanoke	43	24	...	...	...	2
E. Fayette	248	80	5	...	...	10
W. Fayette	467	160	7	...	...	31
Totals	2672	896	16	15	...	192

HOWELL COUNTY.

Benton No. 1	44	53	...	6	...	16
Benton No. 2	47	37	...	4	...	7
Benton No. 3	43	85	1	2	...	28
Chapel No. 1	15	23	4	10	1	15
Chapel No. 2	33	27	1	...	...	20
Dry Creek	62	84	5	23	1	56
Goldsberry	106	65	11	24	3	101
Howell No. 1	238	169	10	43	...	105
Howell No. 2	217	205	2	55	...	86
Howell No. 3	42	29	1	1	...	35
Hutton Valley No. 1	39	37	3	8	2	34
Hutton Valley No. 2	34	36	...	13	1	8
Myatt No. 1	37	49	...	4	...	14
Myatt No. 2	36	53	...	3	...	8
South Fork No. 1	35	29	...	10	...	28
South Fork No. 2	29	49	...	2	...	3
Spring Creek No.1	92	121	3	43	...	34
Spring Creek No.2	17	15	...	25	...	11
Sisson No. 1	66	44	...	16	2	21
Sisson No. 2	60	35	2	11	...	31
Siloam Springs No. 1	20	35	...	9	...	14
Siloam Springs No. 2	23	21	...	3	...	16
Willow Springs No. 1	187	142	1	40	2	111
Willow Springs No. 2	29	16	3	7	1	26
Willow Springs No. 3	14	6	...	6	...	8
Totals	1565	1465	47	368	13	836

IRON COUNTY.

Love's	32	46	1	4	...	5
Henderson	29	72	1	7	...	...
Kaolin	16	21	1	5	...	1
Bell's	19	14	...	...	...	...
Imboden	15	12	...	...	...	...
Belleview	104	56	2	...	...	9
Graniteville	75	46	1	2	1	15
Pilot Knob	31	67	...	9	...	2
Ironton	158	148	4	13	...	12
Arcadia	51	53	1	...	1	11

VOTE FOR PRESIDENT BY PRECINCTS, 1912—*Continued.*

IRON COUNTY—*Continued.*

Precincts.	Wilson, D.	Taft, R.	Chafin, Pro.	Debs, Soc.	Reimer, Soc. L.	Roosevelt, Prog.
Hogan	22	11	...	5	...	1
Dunn's	44	17	...	...	...	...
Polk's	32	20	1	1	...	...
Annapolis	82	36	3	3	...	3
Des Arc	135	44	7	6	1	6
Totals	845	666	22	55	3	65

JACKSON COUNTY.

Precincts.	Wilson, D.	Taft, R.	Chafin, Pro.	Debs, Soc.	Reimer, Soc. L.	Roosevelt, Prog.
Atherton	52	23	1	2	...	11
Independence:						
No. 1	365	65	4	22	...	275
No. 2	405	74	1	13	...	314
No. 3	484	77	2	20	...	159
No. 4	365	54	4	42	1	327
Maywood	208	28	1	21	...	188
Mt. Washington	205	17	1	32	2	199
Sugar Creek	71	6	...	3	...	71
St. Clair	57	4	...	6	2	55
Blue Mills	52	11	...	...	...	4
Buckner	180	50	1	...	...	20
Lake City	57	12	...	1	...	15
Levasy	27	50	1	1	...	35
Sibley	124	42	1	10	...	18
Blue Springs	254	43	7	12	...	26
Grain Valley	145	32	1	2	...	13
Oak Grove	239	46	2	6	...	15
Pink Hill	49	34	3	...	...	...
Owen S. H.	130	30	2	2	...	5
Delevan	14	14	...	1	...	19
Greenwood	138	27	...	6	...	28
Lees Summit:						
No. 1	257	45	7	...	...	59
No. 2	256	57	3	1	...	72
Cockrill	73	19	...	2	...	4
Lone Jack	143	12	...	5	...	7
Sni Mills	54	12	1	...	...	6
Tarsney	88	17	2	1	1	2
Little Blue	76	9	...	...	...	16
Raytown	203	15	...	1	...	58
Dallas	35	...	...	...	...	10
Dodson	123	7	...	3	...	60
Grand View	116	7	...	3	...	54
Hickman Mills	101	14	...	2	1	47
Martin City	69	18	1	...	...	29
Marlborough	37	1	...	7	...	37
Totals outside Kansas City	5255	972	46	227	7	2258
Kansas City:						
1st ward, 1st	227	21	1	1	1	63
" 2nd	196	8	1	2	1	41
" 3rd	141	15	...	4	1	20
" 4th	213	19	1	5	...	60
" 5th	153	26	1	2	...	38
" 6th	191	37	...	4	2	82
" 7th	184	32	...	2	...	62
" 8th	171	40	2	4	...	89
" 9th	151	24	2	7	1	93
" 10th	212	19	...	6	...	79
" 11th	141	28	2	6	1	89
" 12th	182	18	1	3	...	73
Totals	2162	287	11	46	7	789
2nd ward 1st	172	15	1	10	...	56
" 2nd	118	13	3	14	1	92
" 3rd	141	38	1	7	1	75
" 4th	144	12	...	8	3	89

JACKSON COUNTY—*Continued.*

Precincts.	Wilson, D.	Taft, R.	Chafin, Pro.	Debs, Soc.	Reimer, Soc. L.	Roosevelt, Prog.
2nd ward, 5th	121	22	1	6	1	99
" 6th	142	28	3	10	...	62
" 7th	166	16	2	8	1	93
" 8th	127	16	2	6	1	117
" 9th	144	21	4	13	3	61
" 10th	103	21	...	7	1	66
" 11th	176	16	1	21	2	61
" 12th	174	16	1	9	1	62
Totals	1731	234	19	119	15	933
3rd ward, 1st	114	9	...	6	1	40
" 2nd	149	12	1	14	...	57
" 3rd	90	7	3	5	...	50
" 4th	92	19	2	4	1	85
" 5th	125	14	5	15	1	64
" 6th	114	10	5	9	3	87
" 7th	72	10	1	10	1	56
" 8th	141	23	2	6	...	92
" 9th	178	18	1	3	...	81
" 10th	130	30	3	1	1	87
" 11th	120	31	...	1	...	165
" 12th	144	47	1	3	...	126
" 13th	77	27	...	1	...	88
" 14th	102	21	...	10	1	124
Totals	1648	278	24	88	9	1202
4th ward, 1st	102	11	3	4	...	106
" 2nd	134	19	2	11	1	149
" 3rd	154	28	2	6	...	159
" 4th	145	27	...	3	...	118
" 5th	139	24	1	6	...	121
" 6th	121	26	2	1	...	123
" 7th	131	24	1	3	...	165
" 8th	120	39	1	3	1	153
" 9th	182	23	2	27	...	192
" 10th	110	12	...	23	1	122
" 11th	114	30	...	...	...	110
" 12th	83	22	1	10	1	116
Totals	1535	285	15	97	4	1664
5th ward, 1st	152	11	2	2	1	28
" 2nd	151	12	...	...	...	17
" 3rd	139	22	1	4	1	31
" 4th	131	33	2	4	3	51
" 5th	113	24	2	7	...	73
" 6th	196	12	...	1	...	10
" 7th	178	14	1	2	...	12
" 8th	125	25	...	3	2	70
" 9th	171	30	...	4	...	79
" 10th	89	18	2	3	3	46
" 11th	118	25	...	3	...	86
" 12th	127	14	3	3	...	101
" 13th	91	13	3	9	1	81
Totals	1781	253	16	45	11	685
6th ward, 1st	84	29	1	1	...	71
" 2nd	126	19	...	7	...	110
" 3rd	129	19	2	5	...	91
" 4th	135	17	...	9	2	103
" 5th	175	15	1	12	2	93
" 6th	154	22	6	6	...	67
" 7th	95	11	1	18	...	106
" 8th	194	17	...	6	1	84
" 9th	141	14	...	7	1	71
" 10th	263	11	...	7	3	35
" 11th	191	18	1	1	3	32
" 12th	124	20	...	2	...	50
" 13th	142	21	2	6	1	40
Totals	1953	233	14	87	13	953

VOTE FOR PRESIDENT BY PRECINCTS, 1912—*Continued.*

JACKSON COUNTY—*Continued.*

Precincts.	Wilson, D.	Taft, R.	Chafin, Pro.	Debs, Soc.	Reimer, Soc. L.	Roosevelt, Prog.
7th ward, 1st	40	25	...	1	3	62
" 2nd	97	15	3	40	1	52
" 3rd	112	4	...	20	3	31
" 4th	115	20	1	4	1	122
" 5th	127	30	2	6	...	109
" 6th	129	24	3	5	...	135
" 7th	114	22	1	6	1	103
" 8th	115	28	...	6	...	112
" 9th	115	24	...	3	...	110
" 10th	124	27	5	13	...	121
" 11th	147	30	2	2	...	121
" 12th	144	17	3	6	...	109
" 13th	152	25	2	2	...	131
Totals	1531	291	22	111	9	1318
8th ward, 1st	140	32	1	5	...	138
" 2nd	149	34	1	8	1	124
" 3rd	83	23	2	6	...	93
" 4th	127	41	...	1	...	116
" 5th	142	20	1	9	2	98
" 6th	118	18	1	5	...	90
" 7th	141	30	...	2	1	94
" 8th	91	23	1	6	...	95
" 9th	102	25	3	4	...	121
" 10th	107	33	4	3	2	72
" 11th	160	21	1	9	2	73
" 12th	90	28	2	2	1	88
" 13th	49	51	3	3	...	65
Totals	1499	379	20	63	9	1267
9th ward, 1st	131	22	...	8	...	80
" 2nd	135	23	...	1	2	105
" 3rd	157	21	1	...	...	91
" 4th	148	19	5	5	...	115
" 5th	116	20	...	1	...	88
" 6th	134	23	...	8	2	105
" 7th	144	23	2	7	...	84
" 8th	155	9	1	1	...	106
" 9th	190	17	3	12	...	109
" 10th	161	18	...	5	1	95
" 11th	108	12	1	3	...	67
" 12th	113	27	...	13	1	96
" 13th	148	17	2	4	...	87
" 14th	140	18	4	17	3	69
Totals	1980	269	19	85	9	1297
10th ward, 1st	108	22	1	5	...	124
" 2nd	134	21	2	7	...	93
" 3rd	144	11	3	19	...	113
" 4th	145	29	1	10	...	103
" 5th	121	31	3	6	1	134
" 6th	120	24	2	2	...	142
" 7th	116	25	2	6	...	108
" 8th	168	15	...	10	...	106
" 9th	119	22	...	1	...	87
" 10th	126	20	...	2	1	119
" 11th	146	33	...	...	...	145
" 12th	120	33	2	4	...	112
" 13th	110	22	1	2	...	111
Totals	1677	311	17	74	2	1497
11th ward, 1st	134	21	2	4	4	69
" 2nd	128	26	3	6	1	116
" 3rd	13	92	...	2	...	100
" 4th	22	75	2	1	1	164
" 5th	31	60	3	4	1	145
" 6th	146	24	1	6	...	99
" 7th	176	20	...	5	1	116
8th	98	15	1	10	1	74
9th	146	22	4	7	...	116

JACKSON COUNTY—*Continued.*

Precincts.	Wilson, D.	Taft, R.	Chafin, Pro.	Debs, Soc.	Reimer, Soc. L.	Roosevelt, Prog.
11th ward, 10th	133	16	2	14	...	126
" 11th	125	50	2	3	...	126
" 12th	114	31	1	1	...	100
" 13th	134	27	1	4	...	118
Totals	1400	479	22	67	9	1469
12th ward, 1st	148	27	3	4	...	135
" 2nd	150	13	1	10	1	109
" 3rd	100	17	2	1	...	95
" 4th	140	28	1	2	...	133
" 5th	133	26	4	3	1	126
" 6th	144	29	...	4	...	121
" 7th	146	35	...	3	...	164
" 8th	122	40	...	1	...	117
" 9th	146	43	1	3	...	140
" 10th	70	50	...	1	...	111
" 11th	119	47	...	1	...	136
" 12th	97	24	1	2	...	127
" 13th	134	19	1	2	...	135
" 14th	156	16	2	4	...	141
Totals	1805	414	16	41	2	1790
13th ward, 1st	132	27	...	1	...	155
" 2nd	88	18	1	11	1	119
" 3rd	148	25	3	9	1	152
" 4th	128	23	2	3	...	113
" 5th	174	21	1	17	1	171
" 6th	135	25	2	13	1	151
" 7th	134	23	2	4	...	148
" 8th	123	31	1	3	...	149
" 9th	111	35	...	2	1	96
" 10th	109	4	2	6	...	94
" 11th	110	13	1	22	...	106
" 12th	128	22	...	9	...	105
" 13th	77	21	1	11	2	84
" 14th	145	21	1	7	2	97
Totals	1742	309	17	118	9	1740
14th ward, 1st	154	16	...	14	1	109
" 2nd	128	10	3	10	...	136
" 3rd	139	16	2	10	1	110
" 4th	61	10	2	2	1	32
" 5th	99	16	10	18	2	104
" 6th	132	15	2	18	4	140
" 7th	136	17	2	5	3	160
" 8th	90	12	3	12	4	102
" 9th	97	17	...	3	...	96
" 10th	123	23	1	2	1	134
" 11th	95	34	...	1	...	130
" 12th	121	33	1	1	...	126
Totals	1375	219	26	96	17	1389
15th ward, 1st	127	22	1	10	...	96
" 2nd	82	10	2	15	1	81
" 3rd	80	12	1	21	1	86
" 4th	126	12	2	39	10	97
" 5th	116	15	4	35	2	145
" 6th	111	14	2	14	...	115
" 7th	87	17	1	3	...	81
" 8th	156	21	1	7	...	98
" 9th	147	17	1	11	1	104
" 10th	136	17	2	10	...	120
" 11th	108	20	2	4	...	91
" 12th	130	10	3	16	1	123
" 13th	106	18	5	15	1	146
Totals	1512	208	27	200	17	1386
16th ward, 1st	48	5	...	2	1	4
" 2nd	70	6	2	6	3	49

VOTE FOR PRESIDENT BY PRECINCTS, 1912—*Continued.*

JACKSON COUNTY—*Continued.*

Precincts.	Wilson, D.	Taft, R.	Chafin, Pro.	Debs, Soc.	Reimer, Soc. L.	Roosevelt, Prog.
16th ward, 3rd	158	28	2	27	6	130
" 4th	90	10	3	8	...	108
" 5th	152	19	2	13	1	129
" 6th	125	19	3	3	...	165
" 7th	138	26	1	17	1	174
" 8th	141	16	1	11	1	140
" 9th	126	13	1	10	2	148
" 10th	171	15	1	16	1	131
" 11th	115	14	1	9	2	95
" 12th	144	15	...	8	1	127
" 13th	137	11	...	3	...	112
Totals	1613	197	17	133	19	1512
Totals K. C.	26954	4646	302	1470	163	20894
Totals Jackson county.	32209	5618	348	1697	170	23152

JASPER COUNTY.

Sarcoxie, 1st ward	90	54	2	3	...	41
Sarcoxie, 2nd ward	98	49	6	3	1	65
Larussell	36	37	2	8	...	15
Leeds	62	57	3	20	...	16
McDonald	98	100	9	10	2	35
Lincoln	69	78	4	1	1	31
Sheridan	81	80	4	...	3	28
N. Madison	170	59	5	6	...	30
S. Madison	27	15	1	...	...	7
Gem	60	52	3	8	1	34
Centennial	62	57	5	4	1	6
E. Jackson	47	51	2	21	...	9
W. Jackson	59	12	...	40	1	9
Carthage:						
1st ward	101	122	...	21	...	59
2nd ward	155	138	4	25	2	89
3rd ward	157	168	10	35	1	106
4th ward	167	158	10	24	4	110
5th ward	143	166	9	32	4	98
Marion	58	40	5	3	...	35
Monitor	84	46	3	32	...	25
Preston	36	20	4	...	...	11
Jasper	143	103	9	21	...	42
Duval	84	67	2	13	...	32
Medoc	56	30	...	10	...	5
Asbury	39	42	...	8	1	17
Oronogo, 1st ward	77	58	6	12	2	31
Oronogo, 2nd ward	100	82	5	37	7	54
Alba	74	50	2	31	3	31
Neck City	30	51	...	9	...	18
Purcell	48	62	4	43	2	15
Lakeside	45	30	...	11	...	24
Carterville:						
1st ward	85	90	5	23	2	33
2nd ward	159	105	5	45	2	65
3rd ward	62	51	1	18	...	22
Webb City:						
1st ward	174	115	1	13	1	55
2nd ward	174	84	3	25	5	50
3rd ward	124	63	2	42	3	29
4th ward	121	114	2	58	5	49
5th ward	158	94	...	72	3	105
6th ward	181	73	1	41	1	64
Prosperity	70	56	2	92	10	35
Duenweg	74	28	2	83	2	59
Rex	27	11	1	29	2	23
Oakland	66	34	3	31	4	30
Carl Jct., 1st ward	96	42	...	15	...	50
Carl Jct., 2d ward	67	43	3	21	1	66
Smithfield	29	12	3	2	...	27

JASPER COUNTY—*Continued.*

Precincts.	Wilson, D.	Taft, R.	Chafin, Pro.	Debs, Soc.	Reimer, Soc. L.	Roosevelt, Prog.
Waco	33	11	1	4	...	8
Tuckahoe	68	15	3	34	1	15
Zincite	53	22	1	40	...	19
Joplin:						
1st ward, E.	71	26	3	22	...	36
1st ward, N.	127	83	9	37	3	58
1st ward, S.	112	65	6	22	1	52
2nd ward, N.	152	85	4	28	2	67
2nd ward, Cent.	144	72	5	42	1	106
2nd ward, S.	98	45	...	17	2	63
2nd ward, E.	43	11	1	16	4	27
3rd ward, N.	102	77	2	9	1	80
3rd ward, S.	122	76	...	9	1	92
4th ward, N.	101	83	3	10	1	62
4th ward, S.	81	39	2	17	1	31
4th ward, E.	126	86	2	9	1	77
4th ward, W.	201	83	1	23	5	88
5th ward, N.	118	47	4	14	2	72
5th ward, S.	163	87	6	21	...	111
6th ward, E.	165	59	8	33	6	69
6th ward, W.	139	66	6	89	6	67
7th ward, N.	119	87	3	17	5	54
7th ward, S.	143	118	4	20	2	93
8th ward	107	49	2	31	4	51
Central City	29	22	2	9	2	21
Totals	6789	1571	231	1676	128	3309

JEFFERSON COUNTY.

Frumet	44	14	...	5	...	2
Grubville	35	35	...	4	...	7
Morse Mill	37	31	...	...	...	6
Ware	54	16	...	...	...	4
Hillsboro	162	76	1	1	...	20
Luckey	14	10	...	...	...	3
Victoria	54	23	...	1	...	10
Byrnesville	49	58	...	...	...	2
Cedar Hill	22	76	...	...	...	11
High Ridge	27	58	...	...	...	2
House Springs	63	86	...	1	...	...
McNamee	16	17	...	1	...	2
Antonia	23	75	...	1	...	10
Bowles	30	42	...	...	...	1
Kimmswick	82	108	1	6	...	13
Maxville	110	119	...	2	...	7
Rock Creek	25	19	...	...	...	6
Seckmann	20	28	...	1	...	8
Sulphur Springs	23	30	...	2	1	11
Crystal City:						
1st ward	45	109	...	6	...	5
2nd ward	53	52	...	8	...	2
Festus:						
1st ward	107	157	1	11	...	5
2nd ward	152	85	2	11	1	11
3rd ward	47	26	1	4	...	3
Hematite	45	27	1	...	1	3
Herculaneum	106	113	1	64	3	15
Horine	38	58	1	...	...	10
Pevely	81	64	...	12	...	17
Pfinister	39	29	1	...	...	5
Plattin	65	11	3	3	...	27
Rush Tower	44	34	...	...	...	5
Telegraph	15	22	1	2	1	3
DeSoto:						
1st ward	133	108	2	8	...	76
2nd ward	170	65	2	10	1	66
3rd ward	136	71	...	20	1	59
4th ward	78	130	...	11	...	42

VOTE FOR PRESIDENT BY PRECINCTS, 1912—*Continued.*

JEFFERSON COUNTY—*Continued.*

Precincts.	Wilson, D.	Taft, R.	Chafin, Pro.	Debs, Soc.	Reimer, Soc. L.	Roosevelt, Prog.
Moontown	44	8	...	1	...	2
Valles Mines	38	22	...	3	...	5
Vineland	42	15	...	1	...	...
Totals	2368	2127	19	200	9	485

JOHNSON COUNTY.

Precincts.	Wilson, D.	Taft, R.	Chafin, Pro.	Debs, Soc.	Reimer, Soc. L.	Roosevelt, Prog.
Centerview	175	160	3	3	...	59
Chilhowee	183	71	6	2	...	56
Magnolia	68	21	1	...	...	3
Columbus	200	59	1	2	...	9
Lowland S. H.	91	57	2	1	1	98
Fayetteville	172	90	1	2	...	19
Basin Knob S. H.	96	30	...	4	...	13
Pittsville	157	73	3	1	...	23
Kinzey S. H.	60	39	...	...	...	27
Sutherland	124	31	...	20	...	22
Kingsville	162	52	11	...	...	58
Holden	338	111	13	7	2	185
Montserrat	108	95	...	14	...	13
Cornelia	47	72	1	1	...	12
Leeton	161	81	5	9	3	51
Lingo	38	27	...	...	...	6
Latour	73	5	1	...	...	22
Medford	66	21	1	...	...	44
Quick City	32	5	...	...	...	22
East Lynn S. H.	124	108	...	1	2	38
Knobnoster	211	157	6	5	...	69
Warrensburg, N.	370	181	8	12	2	132
Warrensburg, S.	412	173	9	11	1	130
Totals	3468	1772	72	95	11	1141

KNOX COUNTY.

Precincts.	Wilson, D.	Taft, R.	Chafin, Pro.	Debs, Soc.	Reimer, Soc. L.	Roosevelt, Prog.
Newark	127	85	11	1	...	27
Jeddo	52	59	...	1	...	1
Knox City	94	1 8	8	1	1	52
Colony	113	39	1	4	...	12
Pleyna	87	42	2	6	...	3
Hedge City	27	36	1	2	...	...
Bee Ridge	77	71	...	...	...	8
Liberty	107	46	...	...	...	14
Benton	77	36	...	19	...	33
Novelty	99	63	...	4	1	15
Locust Hill	29	72	2	...	...	19
Riner S. H.	60	49	...	1	...	9
Clark S. H.	58	44	4	...	...	15
East Lyon	51	27	...	1	...	14
Hurdland	140	83	3	...	...	32
Baring	165	68	7	2	...	7
Black S. H.	25	24	1	1	...	3
Center	278	100	4	...	...	33
Totals	1666	1092	44	43	2	297

LACLEDE COUNTY.

Precincts.	Wilson, D.	Taft, R.	Chafin, Pro.	Debs, Soc.	Reimer, Soc. L.	Roosevelt, Prog.
Sleeper	68	78	1	2	...	8
Reagan	51	52	...	...	...	5
Eldridge	20	107	1	5	...	19
Ira	14	21	...	...	...	8
Delto	83	54	...	5	1	43
Competition	76	66	...	6	...	16
Simpson	70	46	...	32	...	1
Southard	85	60	1	8	...	24

LACLEDE COUNTY—*Continued.*

Precincts.	Wilson, D.	Taft, R.	Chafin, Pro.	Debs, Soc.	Reimer, Soc. L.	Roosevelt, Prog.
Weissgerber	48	58	...	4	...	18
West Lebanon	259	283	4	13	1	79
East Lebanon	157	117	1	2	1	51
Davis	55	25	1	3	...	9
Dry Nob	67	57	...	...	...	6
Oakland	66	32	1	3	...	15
Weir	77	41	...	...	...	26
Blackfoot	65	62	...	10	...	12
Phillipsburg	152	98	1	8	1	33
Conway	125	78	6	2	...	17
Russ	38	69	1	5	...	35
Morgan	58	74	...	5	1	38
Totals	1634	1478	18	113	5	463

LAFAYETTE COUNTY.

Precincts.	Wilson, D.	Taft, R.	Chafin, Pro.	Debs, Soc.	Reimer, Soc. L.	Roosevelt, Prog.
Bates City	66	20	...	...	...	3
Greenton	30	5	...	...	...	2
North Odessa	165	52	1	...	...	16
Napoleon	61	49	...	1	...	47
Wellington	183	198	6	7	2	74
Hickory Grove	11	7	...	...	...	50
S. Higginsville	342	267	8	9	3	155
Schoolingville	37	21	...	...	...	21
Edwards	55	39	...	1	...	7
Corder	173	52	...	1	...	66
Dover	129	58	1	...	...	6
N. Higginsville	80	78	2	4	...	30
Page City	32	14	...	1	...	7
Confederate Home	140	4	2	5	...	2
Aullville	75	41	1	1	...	16
Borland	36	12	1	...	1	...
Concordia	86	218	3	...	...	275
Courthouse	539	277	3	61	...	61
City Hall	161	282	3	35	...	57
E. Lexington	66	108	1	22	...	34
Prairie Church	24	26	...	...	...	4
Alma	101	52	1	...	...	131
Waverly	146	103	...	6	...	28
Chapel Hill	59	10	...	...	...	10
Ferguson S. H.	91	13	...	...	...	6
South Odessa	306	64	1	1	...	48
Centerview	58	35	...	...	1	4
Mayview	196	92	3	2	...	66
Wolfenbarger	110	35	...	...	...	5
East Odessa	89	35	...	...	...	10
Totals	3650	2367	37	157	7	1241

LAWRENCE COUNTY.

Precincts.	Wilson, D.	Taft, R.	Chafin, Pro.	Debs, Soc.	Reimer, Soc. L.	Roosevelt, Prog.
Aurora:						
1st ward	153	72	4	12	...	70
2nd ward	123	52	1	20	...	82
3rd ward	168	55	...	22	1	81
Buck Prairie	188	76	8	19	1	241
Turnback	114	109	4	14	2	68
Ozark	150	99	5	24	...	85
Mt. Vernon, N.	127	90	10	10	...	73
Mt. Vernon, S.	128	184	5	13	1	108
Hoberg	27	14	...	...	...	30
Lincoln	167	122	...	16	1	35
Green	74	62	4	27	...	36
Red Oak	108	36	...	10	1	45
Stotts City	79	44	1	30	1	80
Bower Mills	62	32	...	7	...	33
Mt Pleasant	90	30	9	17	3	111
Peirce City	282	131	5	16	...	109

VOTE FOR PRESIDENT BY PRECINCTS, 1912—*Continued.*

LAWRENCE COUNTY—*Continued.*

Precincts.	Wilson, D.	Taft, R.	Chafin, Pro.	Debs, Soc.	Reimer, Soc. L.	Roosevelt, Prog.
Forest Park	79	22	1	20	...	68
Spring River	169	60	4	31	...	111
Freistatt	96	22	1	3	...	70
Totals	2384	1312	62	311	11	1536

LEWIS COUNTY.

Steffenville	83	50	2	10	...	36
Salem S. H.	45	16	1	2	...	2
LaBelle	286	92	2	...	...	34
Lewistown	202	64	1	3	1	8
Deer Ridge	108	65	1	...	...	15
Midway	29	17	...	...	...	9
Williamstown	76	41	2	1	...	3
Bunker Hill	64	16	...	...	...	4
Benjamin	51	13	...	...	...	....
Derrahs	77	18	...	...	...	5
Monticello	239	32	4	2	1	20
Sellers	38	14	...	...	...	1
Ewing	175	104	1	6	...	26
Durham	85	48	3	...	...	10
Maywood	95	28	1	...	...	7
LaGrange	263	160	6	8	...	63
Canton No. 1	233	112	4	7	...	42
Canton No. 2	191	114	3	8	...	49
Totals	2340	1004	31	47	2	334

LINCOLN COUNTY.

Elsberry	312	105	11	1	...	14
New Hope	109	27	1	...	...	2
Smith's S. H.	42	8	5	...	...	....
Brussells	109	40	5	...	...	2
Burr Oak	55	16	...	2	...	....
Foley	96	38	...	3	...	11
Troy	313	193	...	1	...	27
Moscow Mills	152	135	1	...	...	8
Linn's Mills	28	64	...	1	...	6
Truxton	13	56	3	...	...	22
Winfield	130	62	1	...	...	9
Ethlyn	63	48	...	...	...	1
Old Monroe	89	31	...	...	...	26
Chaln of Rocks	19	23	...	...	...	....
Chantilly	61	28	...	...	...	....
Hawk Point	151	72	2	2	...	22
Louisville	73	39	...	...	...	1
Pea Ridge	30	19	...	...	...	....
Davis	35	21	1	...	...	1
Millwood	100	24	...	...	...	3
Silex	76	52	...	...	...	2
Whiteside	105	39	1	...	...	5
Auburn	25	29	...	...	...	1
Briscoe	47	20	...	...	...	1
Olney	74	43	1	...	...	3
Corso	21	27	...	...	...	....
Totals	2326	1258	32	10	...	167

LINN COUNTY.

Baker, East	67	45	4	4	...	31
Baker, West	70	28	2	2	...	12
Benton, North	111	60	2	2	1	60
Benton, South	87	41	3	1	1	36
Brookfield:						
1st ward	177	50	5	10	...	115
2nd ward	218	76	4	5	...	127

LINN COUNTY—*Continued.*

Precincts.	Wilson, D.	Taft, R.	Chafin, Pro.	Debs, Soc.	Reimer, Soc. L.	Roosevelt, Prog.
3rd ward	131	70	1	12	...	128
4th ward	113	72	4	8	...	105
Bucklin	206	128	2	4	1	78
Clay	153	71	4	1	...	53
Enterprise	50	39	...	3	...	17
Grantsville	80	58	2	2	...	45
Jackson	183	71	4	...	...	33
Jefferson	161	204	17	13	2	64
Locust Creek	259	110	7	3	...	68
Marceline:						
1st ward	121	41	1	20	3	63
2nd ward	103	31	3	17	...	53
3rd ward	107	35	4	8	1	63
4th ward	114	26	6	9	1	56
N. Salem, East	39	38	...	1	...	24
N. Salem, West	52	55	...	...	...	34
Parson Creek	193	62	10	6	...	120
Yellow Creek	90	41	2	...	...	49
Totals	2890	1452	87	131	10	1434

LIVINGSTON COUNTY.

Blue Mound	84	39	3	...	...	155
Chillicothe:						
1st ward	192	54	2	11	...	108
2nd ward	198	60	3	4	1	88
3rd ward	137	93	6	8	...	125
4th ward	175	57	4	1	...	100
North	80	12	...	6	...	33
South	92	24	...	1	...	58
Cream Ridge, E.	133	42	4	2	...	52
Cream Ridge, W	53	21	1	7	...	48
Fairview	83	44	8	...	...	150
Grand River	118	49	...	3	1	77
Green	51	62	...	1	2	69
Jackson, East	161	85	5	4	...	42
Jackson, West	58	14	...	...	...	13
Medicine	59	39	...	...	...	29
Monroe	86	66	6	5	1	110
Mooresville	146	36	2	1	...	34
Rich Hill, N	67	14	2	2	...	23
Rich Hill, S	83	14	1	...	...	45
Sampsel	148	43	1	...	...	34
Wheeling	110	37	5	2	...	109
Totals	2314	885	53	58	5	1502

McDONALD COUNTY.

Anderson	136	90	15	15	...	101
Buffalo	65	44	2	17	...	34
Center	74	54	1	7	...	21
Cyclone	30	45	2	4	...	6
Elk Horn	148	82	1	5	1	30
Elk River	91	49	...	17	...	46
Erie	43	45	2	7	1	25
Goodman	51	42	1	6	1	35
Mountain	74	24	2	7	...	....
Coy	65	32	1	7	...	50
Tiff City	48	30	...	11	1	6
Pineville	135	113	4	26	...	36
Lanagan	19	20	...	...	...	13
Greenwood	28	12	...	...	1	1
Southwest City	108	58	1	13	...	18
Richwood	142	105	...	3	1	13
White Rock	69	71	...	12	...	7
Totals	1326	916	32	157	6	442

VOTE FOR PRESIDENT BY PRECINCTS, 1912—*Continued.*

MACON COUNTY.

Precincts.	Wilson, D.	Taft, R.	Chafin, Pro.	Debs, Soc.	Reimer, Soc. L.	Roosevelt, Prog.
Middle Fork	159	14	5	...	...	30
Round Grove	113	27	...	1	1	60
Ten Mile	109	37	1	...	...	79
Jackson	103	31	...	...	...	57
Johnson	36	45	...	...	...	2
Narrows	162	18	2	...	...	85
Hudson	94	29	2	7	...	78
Macon:						
1st ward	130	38	2	1	...	94
2nd ward	124	22	1	2	...	31
3rd ward	105	33	1	5	2	64
4th ward	74	37	1	9	...	64
Eagle	75	23	1	1	...	84
Lyda	203	50	2	...	...	76
LaPlata twp	90	65	3	...	...	14
LaPlata, 1st ward	111	48	4	...	...	25
LaPlata, 2d ward	101	44	3	...	...	28
E. Chariton	95	23	...	7	3	84
W. Chariton	106	37	18	...	...	21
Keota	76	28	3	7	2	51
N. Bevier	58	15	4	39	...	50
Bevier, 1st ward	61	37	2	2	...	68
Bevier, 2d ward	84	23	1	49	...	84
Liberty	119	15	4	5	...	49
Independence	154	26	...	...	...	25
Richland	72	78	1	4	...	24
Morrow	100	10	...	...	...	38
Callao	149	52	1	3	3	109
E. Valley	84	15	2	8	...	17
W. Valley	9	12	1	2	...	24
E. Walnut	76	39	...	2	...	33
W. Walnut	49	26	...	...	...	33
S. Easley	32	59	...	6	1	10
N. Easley	41	60	...	6	1	10
E. Lingo	96	49	3	1	...	83
W. Lingo	48	9	1	...	...	8
Russell	49	33	2	1	...	85
White	166	50	1	1	...	36
Drake	97	31	1	2	...	17
Totals	3610	1288	73	171	13	1830

MADISON COUNTY.

Fredericktown No. 1	220	174	6	6	...	25
Fredericktown No. 2	186	141	5	3	...	27
Mill Creek	35	33	...	...	...	6
Mine Lamotte	39	87	1	24	...	10
German S. H.	22	27	...	13	1	3
Oak Grove	46	20	...	1	...	1
Roselle	29	35	1	2	1	3
Ashlock S. H.	23	11	...	1	...	...
Higdon	15	44	...	...	...	9
Cornwall	60	53	1	...	...	12
Marquand	164	93	1	1	3	11
Allbright	23	15	...	...	...	...
Buckhorn	37	8	1	...	...	9
Saco	69	13	...	...	...	16
Reeves' S. H.	21	6	...	...	...	2
Jewett	20	16	...	...	...	2
Black Mountain	8	13	2	...	...	14
Faro	23	4	...	2	...	2
Zion	37	16	...	...	...	11
Little Vine	49	18	...	...	...	8
Totals	1126	827	18	53	5	171

MARIES COUNTY.

Precincts.	Wilson, D.	Taft, R.	Chafin, Pro.	Debs, Soc.	Reimer, Soc. L.	Roosevelt, Prog.
S. Jackson	266	51	1	3	...	6
N. Jackson	34	11	1	3	...	3
N. Miller	95	35	...	...	...	4
S. Miller	54	28	...	...	...	20
Dry Creek	80	55	1	...	...	10
N. Boone	134	17	...	1	...	3
S. Boone	17	17	...	...	...	1
N. Jefferson	92	87	8	26	2	17
S. Jefferson	81	31	...	...	1	11
Summerfield	27	30	1	3	1	6
W. Johnson	116	40	1	1	1	14
Spring Creek	41	34	...	...	...	13
E. Johnson	59	9	...	2	...	20
Totals	1096	448	13	39	5	128

MARION COUNTY.

Hannibal:						
1st ward	280	253	7	13	3	58
2nd ward	273	148	3	11	...	68
3rd ward	267	119	1	9	...	34
4th ward	322	143	6	33	1	70
5th ward	184	210	8	22	1	54
6th ward	274	194	9	22	...	70
Oakwood	96	30	5	6	...	13
Schoknecht's Store	76	46	4	5	...	5
Wither's Mill	60	25	1	1	...	4
Dunlap's Shop	71	18	...	...	...	6
Palmyra, city hall	175	58	1	1	...	23
Palmyra, court-house	253	92	2	...	...	12
West Ely	40	36	1	...	...	8
Cooper's S. H.	48	39	...	...	...	5
Warren	150	62	3	...	...	19
Shannon's Shop	28	9	...	...	...	5
Ely	53	10	1	...	...	3
Monroe	49	23	...	1	...	10
Philadelphia	148	27	7	...	...	3
Cherry Dell	42	4	...	...	...	2
Palford's Store	32	27	1	...	...	3
Heather	42	6	...	...	...	2
Emerson	122	11	1	1	...	4
Nelsonville	68	17	16	...	...	22
Hester	42	17	1	...	...	1
Bostwick S. H.	25	11	...	1	1	9
Smileyville	137	23	2	...	...	15
Cave's Shop	58	11	...	...	...	1
West Quincy	38	13	1	...	...	1
Salem S. H.	18	11	2	...	...	1
Totals	3471	1693	83	125	6	531

MERCER COUNTY.

Medicine	49	61	2	1	...	123
Ravanna	90	109	2	6	...	107
Somersett	83	79	3	1	...	30
N. Marion	47	32	2	1	...	28
S. Marion	78	142	8	...	...	65
Morgan	143	47	6	3	...	145
Washington	67	217	3	15	2	110
Madison	46	94	6	...	...	95
Harrison	78	68	5	13	1	78
Lindley	99	76	...	...	...	115
Totals	780	995	37	42	3	996

VOTE FOR PRESIDENT BY PRECINCTS, 1912—*Continued.*

MILLER COUNTY.

Precincts.	Wilson, D.	Taft, R.	Chafin, Pro.	Debs, Soc.	Reimer, Soc. L.	Roosevelt, Prog.
Tuscumbia	85	142	1	3	...	40
Claxby	60	32	...	1	...	6
Capps	42	58	2	1	...	30
Mary's Home	81	40	...	4	...	6
St. Elizabeth	105	32	...	...	...	2
Brumley	59	176	4	1	...	40
Ulman	23	52	...	...	...	16
Elm Spring	28	22	...	1	...	9
Iberia	52	143	7	4	...	60
Brown	100	98	1	3	...	31
Brays	67	16	...	3	...	11
Alder Springs	14	40	...	1	...	15
Bagnell	36	34	2	...	...	15
West Aurora	60	29	1	21	...	23
Rocky Mount	24	19	...	1	...	21
Eldon	166	137	3	33	1	76
Rock Island	60	38	3	44	...	37
Olean	97	64	1	5	1	54
Etterville	41	42	2	3	...	8
Spring Garden	45	15	...	13	...	4
Mt. Pleasant	32	11	...	1	...	8
Totals	1257	1240	27	143	2	512

MISSISSIPPI COUNTY.

Precincts.	Wilson, D.	Taft, R.	Chafin, Pro.	Debs, Soc.	Reimer, Soc. L.	Roosevelt, Prog.
Charleston No. 1	402	187	...	8	1	21
Charleston No. 2	172	219	1	5	...	14
Bertrand	154	90	2	8	3	10
East Prairie	251	198	3	17	6	12
Anniston	122	67	1	17	2	1
Wyatt	73	28	2	11	2	3
Carey Bird	51	40	...	2	...	10
Henson	32	5	...	19	...	....
Crosno	33	99	...	26	...	1
Wolf Island	67	88	1	2	...	4
Dorena	31	28	...	4	...	2
Totals	1388	1050	10	119	14	78

MONITEAU COUNTY.

Precincts.	Wilson, D.	Taft, R.	Chafin, Pro.	Debs, Soc.	Reimer, Soc. L.	Roosevelt, Prog.
S. California	215	183	5	17	...	32
N. California	136	216	5	4	...	11
Kliever	53	48	1	9	...	1
McGirk	58	81	...	14	...	27
Jamestown	134	110	6	...	...	20
Lupus	106	30	1	...	...	17
Sandy Hook	17	50	...	...	...	11
Cedron	20	48	...	...	...	....
Clarksburg	141	98	3	1	...	17
Tipton	276	139	3	1	...	3
Fortuna	74	46	2	...	...	10
Latham	165	94	7	9	...	8
Norman	36	36	1	7	...	19
High Point	71	91	...	...	...	20
Corticelli	79	62	2	1	...	2
Enon	31	43	1	4	...	....
Totals	1612	1375	37	67	...	215

MONROE COUNTY.

Precincts.	Wilson, D.	Taft, R.	Chafin, Pro.	Debs, Soc.	Reimer, Soc. L.	Roosevelt, Prog.
Monroe City	377	93	2	10	1	21
Indian Creek	98	15	1	...	1	5
Stoutsville	203	22	...	1	...	7
Florida	136	9	...	...	...	3

MONROE COUNTY—*Continued.*

Precincts.	Wilson, D.	Taft, R.	Chafin, Pro.	Debs, Soc.	Reimer, Soc. L.	Roosevelt, Prog.
Victor	108	6	...	...	...	6
Santa Fe	236	13	...	1	...	23
Long Branch	49	5	...	3	...	3
Tulip	123	24	1	2	...	1
Middle Grove	106	32	...	2	...	11
Evansville	30	5	...	...	...	3
Ash	77	17	...	...	...	6
Madison	320	61	1	9	...	4
Holliday	163	12	2	5	...	12
Leesburg	78	7	1	1	...	3
Woodlawn	137	17	...	...	...	10
Spencer's Chapel	78	17	1	1	...	21
Granville	157	38	2	2	...	4
Greenwood	79	12	...	...	...	1
North Fork	99	21	...	...	...	2
Deer Creek	45	9	...	...	...	2
Goss	90	10	...	...	...	6
Cecil	101	20	2	2	...	2
Paris, 1st ward	327	38	...	22	2	17
Paris, 2nd ward	370	80	2	6	...	45
Totals	3586	583	15	64	4	218

MONTGOMERY COUNTY.

Precincts.	Wilson, D.	Taft, R.	Chafin, Pro.	Debs, Soc.	Reimer, Soc. L.	Roosevelt, Prog.
Buell	52	59	1	...	...	8
Marling	27	45	1	3	...	9
Wellsville No. 1	180	151	5	2	...	10
Wellsville No. 2	148	116	4	...	...	18
Montgomery City No. 1	212	182	1	...	...	11
Montgomery City No. 2	222	101	1	...	1	12
Gamma	43	77	8	1	...	5
Middletown	108	129	4	3	...	36
High Hill	61	63	2	...	...	7
Bluffton	18	35	1	...	1	5
McKittrick	55	70	...	...	...	4
Danville	51	49	...	1	...	1
Mineola	105	45	2	...	...	1
Americus	62	66	3	...	...	6
Jonesburg	133	52	1	11	1	36
Price's Branch	77	30	...	1	...	5
New Florence	147	103	7	...	1	6
Big Spring	37	66	...	...	...	3
Rhineland	35	159	3	...	...	8
Bellflower	110	98	9	1	...	28
Totals	1883	1697	53	23	4	219

MORGAN COUNTY.

Precincts.	Wilson, D.	Taft, R.	Chafin, Pro.	Debs, Soc.	Reimer, Soc. L.	Roosevelt, Prog.
Akinsville	89	65	1	1	...	4
Barnett	103	38	1	...	...	68
Bethel	35	41	...	...	...	4
Brick S. H.	56	32	...	...	...	2
Buck Creek	41	14	1	3	...	2
Boyler's Mill	11	23	...	...	...	14
Excelsior	53	65	...	...	...	15
Florence	51	188	...	1	...	15
Glensted	36	17	2	...	...	2
Gravois Mill	71	21	...	...	...	9
Hinken	6	54	...	...	...	17
Hubbard S. H.	33	28	...	...	...	3
Indian Creek	49	19	...	...	...	3
Marvin	38	11	1	...	...	7
Proctor	52	43	...	3	...	4
Ritchie	37	39	1	...	...	8

VOTE FOR PRESIDENT BY PRECINCTS, 1912—*Continued.*

MORGAN COUNTY—*Continued.*

Precincts.	Wilson, D.	Taft, R.	Chafin, Pro.	Debs, Soc.	Reimer, Soc. L.	Roosevelt, Prog.
St. Martin	44	25	2	...	...	...
Stover	53	165	2	4	2	66
Syracuse	89	115	3	...	...	10
Versailles:						
West ward	101	109	2	6	...	17
East ward	115	127	4	1	...	12
Totals	1163	1239	20	19	2	282

NEW MADRID COUNTY.

Precincts.	Wilson, D.	Taft, R.	Chafin, Pro.	Debs, Soc.	Reimer, Soc. L.	Roosevelt, Prog.
Anderson	52	80	4	51	4	5
Big Prairie No. 1	124	123	8	13	...	11
Big Prairie No. 2	24	25	...	...	2	...
Como No. 1	107	110	7	43	1	82
Como No. 2	25	10	1	17	...	2
Como No. 3	8	29	2	2	...	16
East No. 1	50	42	...	9	...	18
East No. 2	42	15	2	6	...	...
Hough	35	33	...	13	...	1
LaFont No. 1	99	19	...	38	...	15
LaFont No. 2	62	45	...	23	2	22
LeSieur No. 1	83	96	...	28	...	55
LeSieur No. 2	38	4	1	33	1	...
Lewis	120	104	2	105	4	14
New Madrid:						
No 1	469	493	...	15	...	11
No. 2	48	50	...	15	...	1
No. 3	49	19	...	4	1	16
Portage	228	57	1	42	2	11
St. John No. 1	38	32	...	11	...	5
St. John No. 2	37	9	...	...	...	...
West No. 1	153	155	3	63	3	49
West No. 2	54	57	6	33	2	10
Totals	1945	1607	37	564	22	344

NEWTON COUNTY.

Precincts.	Wilson, D.	Taft, R.	Chafin, Pro.	Debs, Soc.	Reimer, Soc. L.	Roosevelt, Prog.
Christopher	122	71	4	15	1	30
Berwick	91	22	4	2	...	14
Capps	38	56	1	2	...	14
Hickory Grove	36	38	5	8	...	47
Racine	28	27	2	5	...	63
Hornet	61	30	2	13	1	28
Fairview	134	50	5	2	...	37
Stella	130	54	17	3	...	26
Aroma	49	41	1	3	...	14
Granby	284	204	9	37	...	105
Diamond	104	50	4	33	...	43
Donaldson	40	16	1	17	...	14
Pepsin	50	39	11	3	1	22
Cave Springs	51	31	...	12	...	20
E. Neosho	342	151	8	51	...	128
W Neosho	178	174	8	35	2	104
Clover Dale	36	11	...	1	...	13
Newtonia	135	57	11	9	...	32
Seneca	128	120	8	5	2	64
Gregg	28	19	2	19	...	15
Spring City	48	42	1	10	...	29
Staples	19	7	...	3	...	20
Thurman	31	17	...	16	...	20
Prairie View	27	26	3	...	...	9
Ritchey	51	40	6	18	1	21
Wentworth	103	29	2	9	1	55
Meeks S. H.	77	48	9	10	1	46
Totals	2421	1470	121	341	10	1033

NODAWAY COUNTY.

Precincts.	Wilson, D.	Taft, R.	Chafin, Pro.	Debs, Soc.	Reimer, Soc. L.	Roosevelt, Prog.
Atchison	182	129	10	1	...	43
Grant	203	117	3	...	...	73
Green	149	121	1	2	1	29
Hopkins	175	156	6	2	...	83
Hughes	169	130	1	3	1	105
Independence, N.	105	60	...	1	...	42
Independence, S.	126	77	1	2	...	10
Jackson	225	155	6	4	...	55
Jefferson, N. E.	75	35	...	...	...	4
Jefferson, N.W.	54	27	...	4	...	12
Jefferson, S.	113	31	...	...	...	6
Lincoln, N.	180	97	2	1	3	66
Lincoln, S.	45	28	...	2	...	14
Monroe	167	109	2	1	...	55
Nodaway	180	178	7	12	1	95
Polk, A	299	133	4	7	...	128
Polk, B	179	85	1	2	...	117
Polk, C	174	79	1	1	1	121
Polk, D	212	101	1	2	1	107
Union	159	99	10	2	...	53
Washington, E.	30	20	1	...	...	5
Washington, W.	124	76	1	...	...	22
White Cloud, N.	78	36	1	...	...	36
White Cloud, S.	87	57	...	...	...	26
Totals	3490	2139	59	49	8	1307

OREGON COUNTY.

Precincts.	Wilson, D.	Taft, R.	Chafin, Pro.	Debs, Soc.	Reimer, Soc. L.	Roosevelt, Prog.
King	37	8	...	2	...	9
Ozark	13	2	...	17	...	...
Johnson	90	20	...	...	...	6
Cedar Bluff	68	22	...	1	...	21
Myrtle	125	13	...	17	...	14
Jobe	104	17	...	18	...	9
Oak Grove No. 1	143	50	1	1	...	8
Oak Grove No. 2	41	19	1	6	6	53
Thayer No. 1	167	45	...	18	...	37
Thayer No. 2	187	51	1	22	...	55
Big Apple	108	32	1	6	...	10
Highland	82	50	...	1	...	...
Black Pond	26	7	...	5	...	19
Moore	117	26	1	...	...	...
Franks	9	4	...	4	...	3
Falling Springs	32	19	...	...	...	10
Woodside	76	25	...	7	...	23
Goebel	37	17	...	7	...	28
Piney	226	55	...	32	...	29
Totals	1688	486	5	164	6	333

OSAGE COUNTY.

Precincts.	Wilson, D.	Taft, R.	Chafin, Pro.	Debs, Soc.	Reimer, Soc. L.	Roosevelt, Prog.
Aud	28	12	1	1	...	25
Chamois	86	137	10	4	...	86
Medora	9	33	...	...	...	7
Oak Ridge	15	16	...	1	...	...
Plattners	6	18	...	...	...	40
Starke	15	34	...	...	...	15
Boerger's Store	9	9	2	8	...	73
Freedom	22	21	4	...	...	47
Lane	30	17	7	2	...	3
Linn	181	111	1	...	...	17
Luystown	14	31	...	4	...	...
Owens Mill	53	17	...	1	...	3
Welcome	14	17	...	2	...	19
Babbtown	15	7	...	...	...	15
Folk	67	14	...	...	...	1

VOTE FOR PRESIDENT BY PRECINCTS, 1912—*Continued.*

OSAGE COUNTY—*Continued.*

Precincts.	Wilson, D.	Taft, R.	Chafin, Pro.	Debs, Soc.	Reimer, Soc. L.	Roosevelt, Prog.
Koeltztown	58	8	...	...	...	1
Meta	75	50	...	1	...	...
Buck Elk	32	21	1	...	...	8
Byron	20	87	4	1	...	21
College Hill	16	10	2	...	...	21
Gasburg	11	28	...	...	...	40
Koenig	16	16	1	1	...	23
Bonnots Mill	57	67	...	...	...	3
Frankenstein	25	16	...	...	...	5
Loose Creek	97	46	...	...	...	5
Vosholl	22	20	...	2	...	4
Argyle	48	18	...	1	...	...
Freeburg	123	26	1	...	...	1
Rich Fountain	133	42	...	...	...	1
Westphalia	111	34	...	...	...	1
Totals	1394	981	31	29	...	485

OZARK COUNTY.

Spring Creek	7	4	...	7	...	58
Richland No. 1	46	29	...	4	...	102
Richland No. 2	11	10	...	1	...	33
Pine Creek	17	24	...	2	...	74
Jackson	43	66	...	5	...	21
Barren Fork	69	56	1	4	...	20
Noble	31	30	...	2	...	20
Nottinghill	30	11	3	3	...	31
Marion No. 1	16	71	3	2	2	62
Marion No. 2	17	25	3	1	1	12
Marion No. 3	4	28	...	2	...	17
Big Creek	24	86	1	...	...	9
Jasper	13	27	...	...	...	44
Pontiac	7	3	1	2	...	45
Bridges	90	55	...	5	...	84
Lick Creek	32	48	...	5	...	12
Bayou No. 1	72	72	2	1	...	36
Bayou No. 2	13	17	...	1	...	48
Bayou No. 3	21	17	...	1	...	27
Bayou No. 4	10	16	2	2	...	32
Totals	575	695	16	50	3	787

PEMISCOT COUNTY.

Little Prairie:						
No. 1	243	88	1	8	...	32
No. 2	279	190	2	18	...	86
No. 3	45	36	...	19	...	3
No. 4	22	5	...	2	...	...
Cooter No. 1	71	63	2	24	1	8
Cooter No. 2	89	51	1	15	1	12
Cooter No. 3	19	1	...	3	...	15
Virginia No. 1	31	41	...	14	14	7
Virginia No. 2	33	25	...	2	2	...
Virginia No. 3	25	16	...	1	...	2
Pemiscot No. 1	45	49	...	3	2	14
Pemiscot No. 2	62	36	...	9	2	1
Holland	64	69	...	15	...	5
Braggadocio No. 1	60	30	1	23	...	1
Braggadocio No. 2	19	28	...	...	...	62
Butler No. 1	37	7	...	20	1	9
Butler No. 2	7	19	...	20	2	...
Hayti	225	138	...	15	...	7
Little River	54	40	1	5	1	7

PEMISCOT COUNTY—*Continued.*

Precincts.	Wilson, D.	Taft, R.	Chafin, Pro.	Debs, Soc.	Reimer, Soc. L.	Roosevelt, Prog.
Pascola	31	36	...	27	...	3
Concord	68	25	...	14	...	8
Organ	9	25	...	2	...	2
Godair	79	11	...	12	...	1
Totals	1617	973	8	259	24	283

PERRY COUNTY.

Point Rest	57	47	...	3	...	4
Sereno	35	49	...	...	...	2
Claryville	33	43	1	...	...	...
Belgique	48	72	...	1	...	1
Frohna	96	56	2	3	...	4
Wittenberg	54	41	...	2	...	...
Altenburg	118	100	...	...	...	2
Perryville No. 1	181	251	1	1	...	9
Perryville No. 2	126	213	1	1	...	11
Highland	30	98	1	...	...	...
Millheim	51	40	...	1	...	10
Harts	87	63	...	...	...	...
Lithium	90	80	1	...	...	4
Brewer	92	64	...	...	...	1
Silver Lake	98	126	2	...	...	6
Yount	19	111	...	1	...	5
Farrar	48	52	...	...	...	3
Crosstown	76	97	1	1	...	4
Longtown	77	49	1	1	...	...
Uniontown	147	83	...	...	...	20
Totals	1564	1735	11	15	...	86

PETTIS COUNTY.

Heath's Creek No. 1	87	54	...	3	3	11
Heath's Creek No. 2	100	59	...	...	...	16
Longwood No. 1	47	30	1	...	...	2
Longwood No. 2	32	37	...	...	...	8
Longwood No. 3	60	22	...	1	...	5
Houstonia	120	87	1	...	...	14
Blackwater No. 1	50	33	...	...	...	46
Blackwater No. 2	77	30	...	1	...	3
Lamonte	184	116	2	1	...	18
Dresden	112	79	...	2	...	24
Cedar	72	108	...	4	...	16
Bowling Green	76	91	1	1	...	46
Smithton	109	118	16	...	...	83
Prairie	78	46	2	2	...	31
Elk Fork	111	73	...	1	...	12
Green Ridge No. 1	108	58	1	2	...	62
Green Ridge No. 2	52	17	3	...	...	39
Washington No. 1	43	25	1	3	...	12
Washington No. 2	52	31	1	1	...	19
Flat Creek	120	100	1	3	...	29
Lake Creek	56	64	1	...	...	17
Hughesville No. 1	104	69	...	...	...	19
Hughesville No. 2	25	20	...	...	...	1
Sedalia:						
1st ward	422	400	8	15	2	261
2nd ward	257	159	4	24	6	131
3rd ward	529	197	9	102	12	294
4th ward	692	330	9	44	3	293
Totals	3771	2423	61	210	26	1512

VOTE FOR PRESIDENT BY PRECINCTS, 1912—*Continued.*

PHELPS COUNTY.

Precincts.	Wilson, D.	Taft, R.	Chafin, Pro.	Debs, Soc.	Reimer, Soc. L.	Roosevelt, Prog.
Arlington	63	24	...	...	...	11
Newburg	168	87	7	19	1	23
E. Cold Springs	56	12	...	...	...	10
W. Cold Springs	63	19	1	...	1	11
Dawson	43	32	1	...	...	8
N. Dillon	63	17	...	8	...	28
S. Dillon	80	22	...	1	...	12
Yelton S. H.	56	20	...	2	...	5
N. Meramec	50	13	...	2	...	22
S. Meramec	65	26	...	9	1	18
Dyers	51	28	...	1	1	12
Prewetts	21	19	...	...	...	4
Rolla	375	200	9	14	1	72
St. James	147	184	3	4	1	130
Beulah	68	20	...	...	...	8
Edgar Springs	102	32	...	1	...	3
Relfe	57	21	...	1	...	2
Yancy Mills	37	6	...	1	...	...
Totals	1565	782	21	63	6	379

PIKE COUNTY.

Ashley	80	55	1	...	...	1
St. Clements	47	15	...	...	...	...
Louisiana No. 1	168	116	3	7	...	14
Louisiana No. 2	213	234	2	2	1	13
Louisiana No. 3	143	147	...	9	...	15
Louisiana No. 4	170	101	3	7	1	18
Clarksville	225	263	1	...	...	7
Paynesville	75	63	1	...	...	...
Annada	56	23	1	3	...	...
Bowling Green	411	227	...	...	1	46
Cyrene	71	30	...	...	...	4
Edgewood	32	7	...	...	...	...
McOune Station	23	22	...	2	...	14
New Hartford	90	89	...	...	...	1
Hildrey	28	24	...	...	...	1
Gazette	59	71	2	...	...	4
Farmer	67	39	...	...	...	4
New Harmony	63	55	1	...	...	6
Eolia	149	62	...	...	...	...
Frankford	267	110	2	2	2	5
Curryville	159	52	1	...	...	3
Spencerburg	81	50	...	...	3	3
Ashburn	43	42	1	...	...	17
Totals	2720	1901	19	32	8	176

PLATTE COUNTY.

Ridgley	106	45	3	...	...	13
Edgerton	146	36	1	...	...	41
Atchison Junction	41	10	...	...	...	1
Camden Point	172	11	1	...	...	7
Dearborn	210	18	2	7	...	40
Newmarket	62	12	...	1	...	2
Dye	87	15	...	1	...	2
Pisgah	66	15	...	...	...	2
Iatan	64	17	2	...	...	5
Roseville	71	12	...	...	...	4
Weston	286	69	1	...	...	65
Woodruff	40	4	...	...	...	9
Farley	51	12	...	...	...	7
Stillings	37	15	1	...	...	14
Waldron	50	25	...	...	...	36
Hampton	72	9	...	1	...	11
Parkville	162	49	1	...	...	105

PLATTE COUNTY—*Continued.*

Precincts.	Wilson, D.	Taft, R.	Chafin, Pro.	Debs, Soc.	Reimer, Soc. L.	Roosevelt, Prog.
Barry	51	9	...	...	...	6
Linkville	131	16	...	...	...	1
Hoover	97	22	...	...	...	4
Platte City	314	59	1	...	...	7
Settles Station	67	5	...	...	...	1
Tracy	132	23	1	1	...	16
Beverly	24	2	...	...	...	6
Totals	2535	510	14	11	...	375

POLK COUNTY.

N. Benton	86	105	2	1	2	20
S. Benton	127	67	1	3	...	16
Campbell	57	51	2	3	2	32
Cliquot	31	45	1	10	...	21
Flemington	36	47	1	7	1	15
[illegible]	173	156	[illegible]	8	[illegible]	88
[illegible]	[illegible]	[illegible]	[illegible]	[illegible]	[illegible]	[illegible]
[illegible]	[illegible]	[illegible]	[illegible]	[illegible]	[illegible]	[illegible]
Jackson	[illegible]	143	[illegible]	1	1	[illegible]
E. Looney	131	73	6	2	...	7
W. Looney	147	58	1	1	...	24
Mooney	263	125	2	5	...	17
Madison	64	182	...	...	...	60
W. Marion	224	206	2	24	...	84
E. Marion	201	186	4	13	...	44
Union	79	121	1	...	...	83
Wishart	59	78	1	1	...	30
Totals	1935	1802	38	81	6	754

PULASKI COUNTY.

Franks	32	10	...	1	2	3
Dixon	204	77	4	5	1	50
Hancock	54	24	...	...	...	3
Crocker	204	93	2	5	...	67
Hawkeye	8	46	6	...	...	7
Swedeborg	57	50	1	4	1	10
Richland	197	130	1	7	...	73
Bellefonte	50	11	4	...	...	12
Dundas	64	25	1	6	...	4
Hanna	40	16	2	...	...	2
Big Piney	75	47	...	1	1	10
Bloodland	45	13	2	6	...	4
Waynesville	205	55	4	...	...	16
Lost Hill	33	34	...	...	...	6
Totals	1268	631	27	40	5	267

PUTNAM COUNTY.

Sidney	21	63	...	5	...	8
Martinstown	31	89	5	4	...	15
Graysville	26	105	1	2	1	35
Worthington	50	83	8	12	...	10
Livonia	42	69	4	2	1	11
Chapel	33	19	1	1	...	9
Liberty	55	149	7	...	...	30
Mendota	30	74	...	8	...	41
Mt. Zion	57	98	1	4	...	16
Richland	42	121	3	5	2	10
Lemonville	49	59	5	1	...	8
Dundee	31	80	2	...	1	12

VOTE FOR PRESIDENT BY PRECINCTS, 1912—*Continued.*

PUTNAM COUNTY—*Continued.*

Precincts.	Wilson, D.	Taft, R.	Chafin, Pro.	Debs, Soc.	Reimer, Soc. L.	Roosevelt, Prog.
S. W. Union	79	213	4	8	1	26
N. E. Union	72	195	7	6	...	43
Sherman	51	96	2	...	...	9
Jackson	71	105	2	2	...	10
Medicine	102	98	...	3	...	23
York	88	143	2	1	1	104
Totals	933	1859	54	64	7	420

RALLS COUNTY.

Saverton	62	29	...	3	...	7
Hasco	84	47	1	2	...	15
Flint Hill	30	4	...	...	...	17
Oakwood	58	22	...	1	...	8
Ocean Wave	46	16	...	...	...	5
Spalding	...	...	1	...	...	14
Hatch	47	9	...	...	...	9
Shiel	87	25	...	1	...	7
Joanna	63	19	...	...	...	4
Hereford	59	10	...	...	...	3
New London	334	148	...	...	...	19
Salem	20	19	...	...	...	1
Green Lawn	44	10	...	...	...	3
Perry	306	53	4	...	...	35
Hutchison	33	15	...	...	...	12
Nadine	92	35	...	...	...	18
W. Hartford	39	13	...	...	...	25
Madisonville	98	45	...	1	...	16
Center	232	72	4	...	...	32
Totals	1734	591	10	8	...	240

RANDOLPH COUNTY.

Cairo	246	23	1	1	1	11
Clark	190	34	10	...	...	15
Clifton Hill	169	25	...	...	...	5
Darksville	130	21	3	2	...	6
Elliott	48	16	...	31	1	8
Higbee	257	127	...	20	1	63
Huntsville:						
1st ward	268	98	13	2	...	45
2nd ward	236	115	5	6	3	45
Jacksonville	94	49	3	...	...	25
Levick's Mill	159	29	3	3	...	8
Milton	102	21	...	...	1	10
Sugar Creek	135	30	4	...	1	35
Moberly:						
1st ward	364	79	1	22	1	54
2nd ward	378	112	2	10	...	74
3rd ward	414	102	2	3	1	80
4th ward	450	112	1	18	3	95
Mt. Alry	65	16	1	...	...	1
Renick	225	52	...	1	1	12
Roanoke	55	10	...	...	...	2
Rolling Home	57	26	...	...	...	4
Thomas Hill	77	5	5	...	...	1
Yates	72	24	...	...	...	42
Totals	4186	1126	54	119	14	641

RAY COUNTY.

Precincts.	Wilson, D.	Taft, R.	Chafin, Pro.	Debs, Soc.	Reimer, Soc. L.	Roosevelt, Prog.
Richmond No. 1	449	116	4	23	1	65
Richmond No. 2	444	124	2	33	2	106
Henrietta	72	47	...	...	...	26
Rayville	96	72	3	1	...	13
Camden	194	110	7	2	...	56
Sunshine	17	45	1	...	...	3
Orrick	256	101	3	3	1	35
Elkhorn	129	95	2	...	...	24
Vibbard	106	32	...	4	...	19
Lawson	189	63	3	6	...	59
Elmira	56	23	3	...	1	33
Knoxville	255	88	1	...	...	30
Taitsville	18	16	1	...	...	18
Millville	117	34	11	...	...	4
Georgeville	89	21	...	...	...	19
Tinney's Grove	85	31	...	...	...	18
Russellville	109	25	1	2	...	4
Rockingham	63	11	4	...	...	3
Hardin	243	125	3	5	1	26
Morton	55	13	...	1	...	...
Totals	3042	1192	49	80	6	561

REYNOLDS COUNTY.

Centerville	82	17	...	1	...	1
West Fork	21	9	...	10	...	16
Bunker	34	33	...	1	...	42
Ohlman	45	12	1	1	...	17
Corridon	49	22	...	11	...	18
Dagonia	61	13	...	...	...	10
Ellington	171	86	...	1	...	11
Ruble	42	18	5	1	...	1
Redford	93	15	...	1	...	11
Carter's Mill	70	14	...	...	...	3
Garwood	28	6	...	7	1	2
Riverside	46	12	1	...	...	3
Lesterville	106	45	...	2	...	3
Monterey	35	20	...	1	...	2
Black	75	11	...	30	...	4
Oates	23	5	...	...	...	...
Mann	22	3	...	...	...	4
Greeley	27	26	3	10	...	21
Totals	1030	367	10	77	1	169

RIPLEY COUNTY.

Current River No. 1	53	8	...	1	...	14
Current River No. 2	60	29	...	4	...	17
Doniphan	378	92	7	21	...	72
Flatwoods	31	32	2	5	...	8
Gatewood	93	37	1	5	...	46
Harris No. 1	28	18	...	11	...	3
Harris No. 2	63	46	...	11	...	1
Johnson	6	24	...	3	1	4
Jordan No. 1	33	18	...	9	1	7
Jordan No. 2	33	13	1	1	...	14
Kelly No. 1	36	14	...	...	...	2
Kelly No. 2	25	8	...	6	...	2
Pine	57	15	1	1	...	47
Shirley No. 1	25	22	...	26	...	17
Shirley No 2	43	23	1	8	1	8
Thomas No. 1	80	98	5	3	2	46
Thomas No. 2	6	8	...	5	...	1

VOTE FOR PRESIDENT BY PRECINCTS, 1912—*Continued.*

RIPLEY COUNTY—*Continued.*

Precincts.	Wilson, D.	Taft, R.	Chafin, Pro.	Debs, Soc.	Reimer, Soc. L.	Roosevelt, Prog.
Union	81	23	...	12	1	20
Varner	70	60	3	11	1	12
Washington	48	63	2	14	1	12
Totals	1249	651	23	157	8	353

ST. CHARLES COUNTY.

St. Charles:						
1st ward	126	189	1	13	6	80
2nd ward	163	208	3	17	...	69
3rd ward	179	160	3	28	1	60
4th ward	213	161	2	32	1	51
Black Jack	43	70	...	...	1	9
Harvester	25	69	...	...	...	4
Friedens	8	33	...	...	...	3
Elm Point	13	28	...	...	...	1
Boschertown	26	68	...	...	...	6
Orchard Farm	16	65	...	...	...	5
Black Walnut	24	28	...	...	...	2
Portage	40	32	...	...	...	8
Machens	29	20	...	...	...	2
W. Alton	39	45	...	...	...	34
Augusta	56	104	...	...	...	46
Femme Osage	13	51	...	...	...	25
Defiance	49	41	...	...	...	11
Matson	11	30	...	...	...	9
Schluersburg	10	43	...	1	...	4
New Melle	27	168	...	1	...	16
Dahlhoff	27	57	1	...	...	5
St. Paul	77	96	...	...	...	4
Foristell	32	57	...	8	1	7
Josephville	35	34	1	...	...	1
Weitzville	113	133	...	...	...	21
Flint Hill	41	54	...	...	...	1
Dardenne	46	30	...	...	...	1
O'Fallon	149	49	2	...	...	13
Cottleville	21	60	...	...	...	6
St. Peters	96	75	...	...	...	4
Howell	29	18	...	3	...	1
Hamburg	7	31	...	2	1	4
Weldon Spring	9	45	...	...	...	12
Totals	1792	2350	13	105	11	525

ST. CLAIR COUNTY.

Appleton	216	150	1	5	1	83
Butler	193	119	8	3	...	73
Center	51	25	5	15	...	18
Chalk Level	63	42	1	...	...	16
Collins	83	79	...	22	2	38
Dallas	38	64	...	14	2	43
East Doyal	60	38	1	4	...	37
West Doyal	33	16	...	1	...	14
North Jackson	42	14	...	1	...	13
South Jackson	85	15	1	2	...	12
Monegaw	104	74	...	17	...	51
Osage	44	55	2	17	1	20
Osceola	185	108	8	20	1	122
Polk	84	23	1	7	...	13
Roscoe	124	83	2	26	2	64
E. Speedwell	117	33	3	14	...	29
W. Speedwell	69	22	...	4	...	7
Taber	82	51	...	11	...	31
Washington	37	35	3	7	...	43
Totals	1710	1046	35	190	9	727

ST. FRANCOIS COUNTY.

Precincts.	Wilson, D.	Taft, R.	Chafin, Pro.	Debs, Soc.	Reimer, Soc. L.	Roosevelt, Prog.
Farmington No. 1	297	212	4	10	2	45
Farmington No. 2	120	200	1	4	...	23
Delassus	29	11	...	4	...	3
Flat River	240	134	10	114	1	43
E. Flat River	123	96	1	23	1	27
E. Elvins	57	53	...	15	1	8
Esther	41	52	...	55	1	5
St. Francois	51	40	...	39	...	13
Bonne Terre	179	269	4	47	...	26
Bogytown	317	131	8	66	2	30
Cedar Falls	47	17	1	3	...	1
Hazel Run	68	21	...	2	...	5
French Village	61	23	...	...	...	1
Chadbourne	37	20	...	9	...	2
Blackwell	26	28	...	...	...	...
Bismarck	149	100	...	9	1	13
Iron Mountain	49	18	...	1	...	2
Libertyville	75	72	...	2	...	3
Knoblick	73	52	2	24	2	8
Rockwood	10	26	...	4	...	2
Doe Run	118	214	2	48	...	16
Desloge No. 1	183	96	2	47	2	10
Desloge No. 2	98	57	...	53	1	15
West Elvins	135	106	...	57	2	14
Leadwood	128	161	3	55	2	16
Frankclay	43	72	...	17	...	10
Davis' Crossing	27	10	...	2	...	2
Mitchell	5	14	2	23	...	1
Totals	2786	2305	40	732	18	344

STE. GENEVIEVE COUNTY.

Ste. Genevieve No. 1	183	281	1	2	...	8
Ste. Genevieve No. 2	169	150	...	1	...	1
Zell	59	15	...	...	...	1
New Offenburg	60	51	...	...	...	1
Brickeys	25	13	...	...	...	...
St. Marys No. 1	60	94	1	2	1	5
St. Marys No. 2	54	31	1	3	...	1
Staabtown	46	43	1	...	...	...
Minnith	73	40	...	...	...	5
Avon	21	73	...	1	...	2
New Church	64	46	...	...	...	3
Burks	73	45	2	4	...	9
Herman	34	46	...	1	...	...
Salem	77	27	...	2	...	7
Lawrenceton	12	19	...	1	...	1
Kinsey	31	59	...	...	...	1
Bloomsdale	82	19	...	1	...	...
Oak Grove	14	48	...	1	1	2
Totals	1138	1100	6	19	2	47

ST. LOUIS COUNTY.

Clayton	202	302	1	12	1	74
Stratman	47	244	...	3	...	77
Carsonville	83	86	1	3	1	38
Webster	293	234	3	14	2	170
Des Peres	54	136	3	6	...	42
O'Neil	20	85	...	1	...	12
Black Jack	39	156	2	...	...	44
Florisant	212	196	8	7	...	8
Ferguson	171	201	1	24	2	128
Bridgeton	70	121	...	3	...	26

VOTE FOR PRESIDENT BY PRECINCTS, 1912—*Continued.*

ST. LOUIS COUNTY—*Continued.*

Precincts.	Wilson, D.	Taft, R.	Chafin, Pro.	Debs, Soc.	Reimer, Soc. L.	Roosevelt, Prog.
Bonfils	35	79	2	6	1	14
Lake	32	169	1	2	...	40
New Alsace	5	97	...	...	...	8
Manchester	49	182	1	1	1	20
Valley Park	190	129	4	34	7	41
Kirkwood	391	313	3	29	2	121
Fenton	54	77	2	2	1	12
Orrville	28	58	1	...	...	36
Grover	45	122	1	2	...	34
Allenton	111	142	2	...	1	25
Melrose	4	62	...	...	...	6
Glendale	99	65	2	11	...	45
Gardenville	70	182	...	59	3	52
Sappington	29	122	...	2	...	47
Kassebaum	31	145	...	1	...	4
Point Breeze	57	138	1	39	1	35
Oakville	15	148	...	3	...	11
Big Bend	201	128	2	57	1	142
Jennings	124	100	1	29	6	90
Wellston	193	105	7	39	6	69
Centaur	18	41	...	4	1	9
Mehlville	19	91	...	...	...	31
DeHodiamont	171	78	2	21	2	43
Midland	162	83	9	61	3	57
Longwood	100	110	...	105	5	57
Rock Hill	126	118	5	16	2	74
Bellevue	121	84	1	31	2	90
Old Orchard	208	111	9	20	1	154
Kenwood	105	95	...	36	1	44
Overland Park	126	80	1	22	...	79
Maryland Heights	42	58	...	2	...	30
Prospect Hill	29	42	...	8	...	11
Ballwin	31	95	1	...	1	43
Luxemburg	31	90	2	29	2	49
Shrewsbury	65	32	...	5	...	28
South Webster	156	86	...	13	...	93
University City	179	135	2	7	...	74
Page Avenue	241	143	2	52	2	86
Darby Hill	99	58	1	39	...	95
Vinita	71	42	1	11	...	41
Home Heights	50	35	4	8	...	29
Maplewood	305	146	6	50	4	166
Totals	5409	6177	95	929	62	2854

SALINE COUNTY.

Precincts.	Wilson, D.	Taft, R.	Chafin, Pro.	Debs, Soc.	Reimer, Soc. L.	Roosevelt, Prog.
Arrow Rock	132	63	...	...	...	50
Napton	77	31	3	...	...	29
Nelson	115	60	...	2	...	6
Prairie Lawn	80	22	2	...	...	19
Ridge Prairie	73	38	4	...	...	11
Gilliam	130	45	2	...	1	60
New Frankfort	30	14	3	...	...	40
Slater	533	97	5	17	4	202
Orearville	127	30	2	1	...	18
Saline City	135	40	...	...	...	58
Blackburn	87	13	2	...	...	112
Elmwood	47	22	...	2	...	31
Mt. Leonard	52	32	...	...	...	25
Salt Springs	49	46	1	...	...	20
Grand Pass	99	54	...	1	...	22
Malta Bend	124	182	4	...	...	15
White's Island	29	9	...	...	...	2
Gretcher	35	19	2	...	...	45
Herndon	92	33	1	2	...	50
Rose Valley	25	27	...	...	...	18
East Marshall	533	141	13	3	2	145
West Marshall	520	84	6	7	...	137
Shackleford	61	15	...	...	...	10
Fairville	81	34	1	2	...	9

SALINE COUNTY—*Continued.*

Precincts.	Wilson, D.	Taft, R.	Chafin, Pro.	Debs, Soc.	Reimer, Soc. L.	Roosevelt, Prog.
Miami	239	84	1	...	...	28
Norton	34	6	1	2	...	18
Sharon	43	18	1	...	...	18
Shelby S. H.	104	44	3	...	...	17
Sweet Springs	244	140	2	2	...	198
Totals	3929	1443	59	41	7	1413

SCHUYLER COUNTY.

Precincts.	Wilson, D.	Taft, R.	Chafin, Pro.	Debs, Soc.	Reimer, Soc. L.	Roosevelt, Prog.
Coatsville	79	27	14	11	...	15
Glenwood	96	89	1	4	...	34
W. Prairie	110	95	2	1	...	25
E. Prairie	129	137	7	1	...	30
Greentop	90	77	7	6	...	24
Union	29	11	...	2	...	9
Coffey	79	33	1	3	...	6
Linn Grove	50	40	...	...	...	...
Downing	257	86	1	...	...	18
Vinita	49	11	...	2	...	1
Lancaster	250	160	1	...	...	31
Totals	1218	766	34	30	...	193

SCOTLAND COUNTY.

Precincts.	Wilson, D.	Taft, R.	Chafin, Pro.	Debs, Soc.	Reimer, Soc. L.	Roosevelt, Prog.
Mt. Pleasant	66	47	...	14	1	28
Tobin	96	17	...	2	...	14
Sand Hill	121	63	1	31	...	31
Harrison	225	94	1	...	...	18
East Thomson	40	57	3	...	...	32
West Thomson	66	40	6	9	1	25
Johnson	47	78	2	...	...	32
East Union	71	60	1	1	...	45
West Union	27	45	1	1	...	15
East Miller	38	37	...	...	...	6
West Miller	81	22	...	...	...	7
North Vest	73	19	1	...	...	32
South Vest	47	16	...	...	...	2
Jefferson	527	265	12	7	...	92
Totals	1525	860	28	65	2	379

SCOTT COUNTY.

Precincts.	Wilson, D.	Taft, R.	Chafin, Pro.	Debs, Soc.	Reimer, Soc. L.	Roosevelt, Prog.
Commerce	109	142	...	38	1	11
Sikeston:						
1st ward	257	128	4	11	3	70
2nd ward	152	95	2	19	1	22
McMullin	29	13	4	3	...	9
Root-Wad	27	32	2	9	1	9
Minner	40	28	...	3	...	5
Crowder	32	16	1	17	1	7
Blodgett	155	97	1	46	4	14
Diehlstadt	59	24	2	10	1	6
Lusks	27	24	...	19	...	4
Kelso	43	84	...	6	2	1
Edna	87	85	...	80	5	41
Illmo	122	81	...	79	4	18
Chaffee	196	117	3	110	3	36
Oran	200	75	1	59	...	23
Bleda	22	14	...	12	...	1

VOTE FOR PRESIDENT BY PRECINCTS, 1912—*Continued.*

SCOTT COUNTY—*Continued.*

Precincts.	Wilson, D.	Taft, R.	Chafin, Pro.	Debs, Soc.	Reimer, Soc. L.	Roosevelt, Prog.
Perkins	15	22	...	13	...	10
Morley	102	44	3	55	...	6
Vanduser	64	18	1	34	4	1
Benton	155	53	1	21	...	5
New Hamburg	52	43	...	5	...	4
Totals	1945	1235	25	649	30	303

SHANNON COUNTY.

Precincts.	Wilson, D.	Taft, R.	Chafin, Pro.	Debs, Soc.	Reimer, Soc. L.	Roosevelt, Prog.
Alley No. 1	29	9	...	3	...	7
Alley No. 2	11	7	...	...	...	6
Bartlett	37	11	1	3	...	24
Birch Tree	106	23	4	7	1	58
Blair's Creek	21	7	...	22	...	...
Bowlan	50	2	...	6	...	6
Buckeye	35	15	...	9	1	16
Casto No. 1	34	30	...	7	...	6
Casto No. 2	20	12	...	5	1	7
Delaware	17	8	...	13	1	6
Eminence No. 1	136	28	...	12	2	14
Eminence No. 2	66	25	2	12	1	63
Grassy	17	4	...	8	...	3
Jackson No. 1	55	16	...	3	1	6
Jackson No. 2	16	5	1	1	...	10
Jasper	39	25	...	1	...	1
Monteer	73	34	4	8	1	53
Moore No. 1	40	14	...	12	...	3
Moore No. 2	7	2	...	8	...	2
Newton No. 1	9	17	...	2	...	...
Newton No. 2	15	5	...	2	...	34
Pike Creek	27	7	...	10	...	16
Spring Creek	53	15	1	13	1	1
Spring Valley No. 1	71	26	1	4	...	9
Spring Valley No. 2	17	2	...	...	...	1
Winona	109	20	3	22	4	24
Totals	1110	385	17	193	14	376

SHELBY COUNTY.

Precincts.	Wilson, D.	Taft, R.	Chafin, Pro.	Debs, Soc.	Reimer, Soc. L.	Roosevelt, Prog.
Shelbina	573	128	8	3	...	98
Lentner	124	31	6	...	...	10
Chinn S. H.	69	14	...	...	...	7
Maud	71	10	5	...	...	2
Enterprise	78	16	4	...	...	7
Clarence	274	151	16	5	...	45
Hagers Grove	44	33	...	12	...	5
Cherry Box	79	21	1	...	...	12
Leonard	156	23	...	4	...	21
Applegate S. H.	51	28	1	1	...	4
Bethel	109	121	4	...	1	23
Kirby	49	18	1	...	...	7
Shelbyville	264	86	15	3	1	46
Sigsbee	70	37	...	2	...	9
Burksville	69	37	...	1	...	12
Emden	73	19	...	...	...	5
Oak Dale	105	11	2	...	...	5
Lakenan	77	14	...	1	...	4
Hunnewell	115	61	2	1	...	9
Totals	2450	859	65	33	2	331

STODDARD COUNTY.

Precincts.	Wilson, D.	Taft, R.	Chafin, Pro.	Debs, Soc.	Reimer, Soc. L.	Roosevelt, Prog.
Bloomfield	408	139	7	74	2	45
Sherry	69	47	1	5	...	5
Idalia	67	22	...	12	...	9
Avert	21	15	...	24	...	...
Dexter	435	132	5	103	7	100
Pyle	62	31	...	29	...	14
Powe	33	26	...	13	...	3
Bernie	163	136	2	63	5	45
Vinson	58	33	...	31	...	12
Marco	35	35	...	5	...	17
Little Elk	7	4	...	4	...	10
Pryor	9	17	1	7	...	14
Puxico	203	103	10	36	...	101
Ashcrville	65	29	...	36	...	10
Dudley	59	42	...	11	...	16
Fisk	15	25	1	15	...	5
Leora	150	104	6	6	...	23
Swinton	44	44	...	5	...	...
Acorn Ridge	52	64	...	1	...	16
Essex	221	80	6	55	...	70
Gray's Ridge	37	30	...	3	...	12
Advance	158	70	5	16	...	51
Brownwood	16	25	1	23	...	4
Tilman	43	17	1	...	...	4
Bell City	77	23	...	17	1	6
Paradise	18	30	...	3	...	1
Zeta	10	4	...	30	...	2
Ardeola	45	12	...	7	...	2
Zadock	32	14	...	13	...	1
Totals	2603	1363	39	648	15	586

STONE COUNTY.

Precincts.	Wilson, D.	Taft, R.	Chafin, Pro.	Debs, Soc.	Reimer, Soc. L.	Roosevelt, Prog.
Cass	16	110	2	5	...	73
White River	4	6	...	1	...	11
Union	27	85	...	1	...	7
Grant	74	60	2	3	...	79
Hurley	19	83	...	12	...	27
Pierce	77	84	4	41	2	126
Ponce de Leon	4	82	1	...	...	7
Lincoln	27	44	4	18	...	68
Oto	6	9	...	1	...	29
McKinley	3	23	...	10	...	...
Washington	55	116	1	9	...	35
Logan	5	7	1	6	...	3
Flat Creek	60	75	...	13	...	11
Ruth	45	84	2	30	...	34
James	30	23	...	2	2	24
Alpine	16	17	...	1	...	25
Williams	25	25	1	6	...	64
Pine	13	13	...	6	...	19
Totals	506	946	18	165	4	612

SULLIVAN COUNTY.

Precincts.	Wilson, D.	Taft, R.	Chafin, Pro.	Debs, Soc.	Reimer, Soc. L.	Roosevelt, Prog.
Winnegan	70	57	2	1	...	16
Rose Hill	68	21	...	...	...	6
Sticklerville	60	60	1	1	1	12
Owasco	59	48	3	...	...	5
Green Castle	82	111	5	4	...	14
Green City	130	150	9	...	...	105
Pennville	47	127	...	8	...	13
Brown	33	49	...	...	...	12
Pollock	87	123	2	1	...	18
Boynton	143	62	...	...	...	14
Turner	53	33	...	...	...	1

VOTE FOR PRESIDENT BY PRECINCTS, 1912—*Continued.*

SULLIVAN COUNTY—*Continued.*

Precincts.	Wilson, D.	Taft, R.	Chafin, Pro.	Debs, Soc.	Reimer, Soc. L.	Roosevelt, Prog.
North Polk	229	144	...	4	...	41
South Polk	256	149	...	9	...	69
Lee	100	46	...	...	...	9
Prairie Mound	73	32	...	1	...	8
Cora	44	16	1	1	...	9
Browning	109	63	7	...	...	34
Reger	48	20	1	6	1	25
Hamilton	48	17	...	...	...	17
Duffield	18	24	...	...	...	11
Humphreys	106	76	1	2	1	28
Wilhite	20	27	...	...	...	24
Osgood	40	73	...	...	...	7
Wintersville	54	117	...	...	...	13
Sterling	17	27	...	...	...	6
Ross	29	19	...	...	...	2
Newtown	92	58	1	3	...	37
Harris	78	44	1	2	...	17
Judson	33	26	...	...	...	2
Totals	2226	1819	34	43	3	576

TANEY COUNTY.

Forsyth	95	104	1	1	...	6
Taneyville	36	54	...	...	...	27
Kissee Mills	20	43	1	4	...	4
Swan	17	14	...	6	...	33
Kirbyville	49	55	...	8	...	4
Hollister	41	38	1	...	...	14
Melva	12	12	...	11	...	6
Cedar Valley	4	9	...	16	1	25
Branson	79	71	...	3	3	17
Garber	7	8	...	1	...	6
Walnut Shade	15	44	...	2	...	39
Day	9	39	...	...	...	6
Bradleyville	24	63	...	2	...	13
Brownbranch	9	71	...	1	...	6
Bryant	8	26	...	2	...	3
Hercules	14	69	1	2	...	6
Protem	57	66	1	2	...	11
Dit	7	24	1	...	...	16
Cedar Creek	72	26	...	5	...	5
Mincy	13	16	1	6	1	12
Totals	588	852	7	72	5	259

TEXAS COUNTY.

Boone	80	20	...	1	...	3
Burdine No. 1	210	63	10	8	...	43
Burdine No. 2	39	12	1	1	1	21
Carroll	126	83	1	11	1	7
Cass No. 1	68	35	2	7	...	25
Cass No. 2	40	18	1	3	...	36
Cass No. 3	83	15	...	...	...	40
Clinton No. 1	107	17	4	7	...	35
Clinton No. 2	46	33	1	1	...	16
Current	55	79	...	5	...	7
Date	32	34	2	7	...	19
Jackson	99	96	1	6	2	38
Lynch No. 1	50	35	...	1	...	15
Lynch No. 2	55	35	...	2	...	25
Morris No. 1	68	68	2	5	...	43
Morris No. 2	26	7	2	2	...	18
Ozark	69	47	...	4	...	34
Pierce	56	40	2	18	2	14

TEXAS COUNTY—*Continued.*

Precincts.	Wilson, D.	Taft, R.	Chafin, Pro.	Debs, Soc.	Reimer, Soc. L.	Roosevelt, Prog.
Piney	312	186	5	12	1	46
Roubidoux	93	63	3	4	...	18
Sherrill	243	173	1	24	2	23
Upton	109	73	1	1	...	27
Totals	2067	1232	39	129	9	553

VERNON COUNTY.

Zodiac	25	11	...	2	...	11
Montevallo	82	39	1	12	...	14
Virgil City	61	21	...	6	1	14
Green S. H.	39	22	2	2	...	8
Portia	44	24	...	1	...	4
Dedrick	68	40	1	3	1	14
Harwood	78	44	2	7	1	14
Schell City	134	49	11	18	...	42
Bellamy	50	21	...	36	1	7
Phillips S. H.	44	16	3	6	...	7
Star S. H.	69	15	...	3	...	4
Bristow	43	30	3	7	...	7
Walker	154	53	2	3	...	19
Flat Rock	34	23	...	3	...	11
Howard S. H.	43	16	...	2	...	4
Sheldon	129	50	6	1	...	50
Milo	93	23	2	3	...	20
Center No. 1	770	220	18	41	...	141
Center No. 2	325	187	3	67	2	53
Washington S. H.	61	14	1	2	...	6
Union S. H.	82	60	2	14	...	21
Osage No. 1	29	37	...	...	...	10
Osage No. 2	36	16	...	1	...	5
Osage No. 3	42	27	...	26	6	7
Moundville	74	36	2	1	1	26
Bronaugh	102	54	5	14	...	13
Ellis	107	55	1	8	1	10
Deerfield	29	20	2	2	2	1
Temple	71	51	1	1	...	10
Metz	131	70	3	3	...	12
Rinehart	29	32	1	1	...	6
W. Harrison	32	28	...	4	...	4
Glendale	78	46	...	7	...	5
Clayton	67	55	4	2	...	16
Richards	103	54	8	1	...	32
Stotesbury	55	42	8	8	1	7
Wolf	70	53	2	5	...	20
Totals	3483	1654	94	323	17	655

WARREN COUNTY.

Warrenton	47	203	1	13	1	92
Truesdale	23	77	1	...	...	12
Pendleton	18	46	...	3	...	22
Wright City	51	133	1	6	1	42
Painter's Store	25	49	...	...	...	1
Pitts	9	15	1	...	...	3
New Truxton	16	57	1	1	...	10
Weeks' S. H.	29	24	...	5	...	4
Hollmann's Store	11	22	...	...	...	26
Case	22	62	...	...	...	9
Upper Bridgeport	26	39	...	...	...	13
West Treloar	...	14	2	1	...	33
Rekate's Store	2	19	...	...	...	42
Johnson S. H.	6	14	...	...	...	7
Lichte S. H.	1	22	...	...	1	14
East Treloar	1	11	...	...	...	18

VOTE FOR PRESIDENT BY PRECINCTS, 1912—*Continued.*

WARREN COUNTY—*Continued.*

Precincts.	Wilson, D.	Taft, R.	Chafin, Pro.	Debs, Soc.	Reimer, Soc. L.	Roosevelt, Prog.
Holstein	5	17	...	3	...	37
Hopewell	2	66	...	1	...	38
Peers	47	16	...	...	...	6
Marthasville	24	130	...	3	1	63
Dutzow	66	31	...	...	...	7
Totals	431	1067	7	36	4	499

WASHINGTON COUNTY.

Potosi	203	125	1	3	...	35
Mineral Point	46	62	2	5	...	8
Old Mines	61	47	...	...	...	2
Cruise	65	16	...	...	...	39
Richwoods	68	90	...	15	...	5
Algire	27	26	...	2	...	20
Shirley	18	53	...	5	...	3
Norwine's Store	75	31	...	2	...	4
Levy	18	36	...	...	...	...
Palmer	26	66	1	5	...	13
Belgrade	60	62	2	...	...	51
Caledonia	81	62	2	2	...	10
Irondale	116	95	6	2	...	22
Sunlight	13	16	4	...	...	30
Fertile	48	21	...	...	...	3
Sherlock	19	7	...	1	...	9
Turner's Store	27	41	8	1	...	32
Cadet	39	72	...	...	...	5
Hopewell	13	34	...	4	...	14
Cicero	38	14	...	3	...	2
Lotty	29	19	...	3	...	...
Tiff	31	64	...	...	...	...
Totals	1121	1059	26	53	...	307

WAYNE COUNTY.

Piedmont	240	144	2	20	3	17
Leeper	49	42	...	5	...	5
Mill Springs	97	66	...	3	...	10
Granite Bend	19	17	...	2	...	5
Williamsville	103	38	2	5	...	78
Taskee	60	73	...	12	...	5
Chaonia	30	39	...	33	1	5
Wappapello	17	17	...	12	...	20
Davis S. H.	18	25	...	3	1	...
Pine Grove	21	31	1	7	...	3
Yokem	7	4	...	3	...	6
McGee	58	27	...	4	1	10
Lowndes	45	40	...	3	1	...
Hiram	100	42	1	2	...	32
Gravelton	49	25	...	...	...	8
Coldwater	53	64	4	...	...	26
Brunot	21	31	...	...	...	3
Damon	49	32	...	3	...	2
Patterson	87	74	3	21	...	18
Silva	63	27	1	...	...	30
Smith Mill	43	40	2	1	...	...
Oak Grove	26	38	...	6	...	3
Greenville	177	116	4	7	...	18
Totals	1432	1052	20	152	7	304

WEBSTER COUNTY.

Precincts.	Wilson, D.	Taft, R.	Chafin, Pro.	Debs, Soc.	Reimer, Soc. L.	Roosevelt, Prog.
Ozark	355	254	13	5	1	142
Grant	109	93	2	8	...	65
West Dallas	103	75	1	3	...	67
East Dallas	52	146	1	9	...	24
East Benton	57	102	2	9	...	51
West Benton	78	117	3	15	1	79
Niangua	107	36	5	1	...	30
East Union	69	85	...	1	...	9
West Union	70	51	...	...	...	19
High Prairie	73	52	1	4	...	77
Jackson	155	121	6	2	...	26
Washington	127	52	6	6	1	20
Hazelwood	92	62	...	7	...	62
Finley	203	142	8	12	2	73
Totals	1649	1387	48	82	5	744

WORTH COUNTY.

Allen	201	95	11	1	1	28
E. Fletchall	134	95	5	...	...	18
W. Fletchall	129	104	5	1	...	36
Green	106	54	...	...	...	8
Middlefork	119	77	6	...	1	20
Smith	132	139	...	...	...	11
E. Union	76	86	2	1	...	42
W. Union	76	121	4	3	...	20
Totals	973	769	33	6	2	183

WRIGHT COUNTY.

Mountain Grove	288	134	5	45	7	127
Norwood	60	68	5	2	...	66
Macomb	20	67	1	1	...	47
Mansfield	95	95	1	9	...	115
Cedar Gap	40	21	1	1	...	19
Wood	76	94	...	8	...	70
Hart	99	179	3	2	...	121
Gasconade	97	81	2	3	...	86
Van Buren	95	44	1	...	...	45
Brush Creek	37	23	...	...	...	64
Boone	90	94	...	4	...	30
Montgomery	115	124	1	1	...	31
Elk Creek	128	42	...	5	...	19
Union	116	97	...	5	...	55
Totals	1356	1163	20	86	7	895

ST. LOUIS CITY.

1st ward, 1st	107	86	3	15	2	47
" 2nd	124	117	...	33	...	61
" 3rd	63	151	...	14	...	32
" 4th	96	143	2	28	3	28
" 5th	117	107	2	34	5	38
" 6th	92	81	2	41	3	64
" 7th	109	118	3	19	3	86
" 8th	162	135	1	15	1	48
" 9th	153	109	1	31	3	76
" 10th	138	101	1	25	...	94
" 11th	89	133	1	28	2	68
" 12th	123	100	1	21	...	97

VOTE FOR PRESIDENT BY PRECINCTS, 1912—*Continued.*

ST. LOUIS CITY—*Continued.*

Precincts.	Wilson, D.	Taft, R.	Chafin, Pro.	Debs, Soc.	Reimer, Soc. L.	Roosevelt, Prog.
1st ward, 13th	122	107	...	14	1	100
" 14th	133	143	...	21	...	119
" 15th	127	110	1	29	4	84
Totals	1755	1741	18	368	27	1012
2nd ward, 1st	167	94	...	19	2	52
" 2nd	102	145	1	21	5	50
" 3rd	117	93	2	21	...	51
" 4th	152	111	...	35	2	73
" 5th	124	88	...	16	2	39
" 6th	129	112	...	12	1	27
" 7th	99	126	...	44	...	54
" 8th	80	117	2	38	3	68
" 9th	91	91	...	43	5	76
" 10th	98	99	2	19	6	105
" 11th	88	130	2	35	3	53
" 12th	98	181	1	25	3	59
" 13th	108	124	8	23	2	91
Totals	1453	1511	18	351	34	798
3rd ward, 1st	141	113	...	14	3	66
" 2nd	158	90	...	21	2	36
" 3rd	151	64	...	16	2	35
" 4th	119	60	2	18	...	61
" 5th	98	68	...	21	3	45
" 6th	109	49	...	23	1	35
" 7th	95	87	...	26	2	49
" 8th	94	81	1	22	...	46
" 9th	84	98	...	31	...	67
" 10th	106	106	2	23	1	59
" 11th	114	75	...	17	3	36
" 12th	185	61	...	17	1	26
" 13th	142	39	2	10	1	24
" 14th	118	87	...	33	2	64
" 15th	61	93	...	26	2	65
" 16th	91	104	...	24	...	80
Totals	1866	1275	7	342	23	791
4th ward, 1st	148	56	...	3	1	10
" 2nd	111	80	2	3	2	73
" 3rd	113	71	1	10	1	25
" 4th	78	45	...	8	...	14
" 5th	148	96	...	14	1	25
" 6th	101	142	1	7	2	34
" 7th	58	48	2	7	1	28
" 8th	127	111	...	19	...	22
" 9th	147	63	1	20	2	42
" 10th	149	101	...	23	2	60
" 11th	131	89	...	27	...	30
" 12th	137	64	...	11	2	22
" 13th	142	63	...	21	...	40
" 14th	195	82	...	12	2	39
" 15th	134	58	2	15	...	35
" 16th	192	97	2	12	...	21
" 17th	133	58	...	21	1	35
Totals	2244	1324	11	233	17	555
5th ward, 1st	116	30	1	8	1	14
" 2nd	142	41	...	4	...	18
" 3rd	119	30	...	7	...	24
" 4th	131	49	...	4	...	34
" 5th	155	51	...	6	...	25
" 6th	73	33	...	10	1	25
" 7th	117	119	2	12	2	31
" 8th	106	85	3	13	3	26
" 9th	109	71	...	3	...	12
" 10th	36	59	1	17	1	19
" 11th	111	80	...	9	...	24

ST. LOUIS CITY—*Continued.*

Precincts.	Wilson, D.	Taft, R.	Chafin, Pro.	Debs, Soc.	Reimer, Soc. L.	Roosevelt, Prog.
5th ward, 12th	77	71	2	12	2	31
" 13th	107	88	...	11	...	29
" 14th	117	101	...	29	1	41
" 15th	113	82	...	13	1	45
" 16th	208	41	1	1	...	17
" 17th	139	42	2	5	1	28
Totals	1976	1073	12	164	13	413
6th ward, 1st	89	141	...	9	1	9
" 2nd	116	89	2	6	...	15
" 3rd	127	54	...	8	1	26
" 4th	118	78	...	9	...	10
" 5th	119	79	2	7	1	29
" 6th	110	74	...	7	3	21
" 7th	78	60	...	4	...	29
" 8th	82	137	4	7	1	25
" 9th	88	147	1	5	4	23
" 10th	98	133	2	16	3	27
" 11th	62	161	...	2	3	32
" 12th	118	96	1	7	1	39
" 13th	51	147	...	2	1	22
" 14th	152	63	1	20	4	27
" 15th	62	186	2	1	2	61
Totals	1473	1615	15	113	25	395
7th ward, 1st	148	113	...	10	1	13
" 2nd	157	97	...	8	...	13
" 3rd	90	119	1	9	...	17
" 4th	105	46	...	15	...	10
" 5th	99	84	1	15	3	19
" 6th	151	123	...	24	1	46
" 7th	116	72	1	22	4	31
" 8th	165	107	...	16	2	34
" 9th	105	114	...	6	...	19
" 10th	78	183	1	9	1	21
" 11th	146	82	...	31	2	41
" 12th	151	66	...	21	1	41
" 13th	96	64	1	17	...	29
" 14th	147	67	...	25	1	45
" 15th	129	99	1	7	3	19
Totals	1883	1436	6	235	19	398
8th ward, 1st	72	150	1	25	2	31
" 2nd	82	100	1	19	4	16
" 3rd	85	112	1	31	1	33
" 4th	76	140	1	21	1	27
" 5th	87	126	...	32	1	27
" 6th	113	114	...	29	3	49
" 7th	66	91	1	21	3	27
" 8th	91	80	...	25	2	28
" 9th	126	84	1	25	2	13
" 10th	108	111	...	31	6	27
" 11th	79	54	1	21	...	30
" 12th	132	106	2	26	5	22
" 13th	88	90	...	47	4	12
" 14th	131	98	1	41	2	32
" 15th	171	64	...	13	2	36
Totals	1510	1520	10	407	38	440
9th ward, 1st	100	87	1	39	3	33
" 2nd	136	110	1	36	2	39
" 3rd	59	81	2	45	5	20
" 4th	96	90	2	17	1	14
" 5th	74	85	1	31	7	17
" 6th	85	105	...	11	2	34
" 7th	107	93	1	30	...	27
" 8th	97	42	...	21	2	20
" 9th	99	76	...	31	2	31

VOTE FOR PRESIDENT BY PRECINCTS, 1912—*Continued.*

ST. LOUIS CITY—*Continued.*

Precincts.	Wilson, D.	Taft, R.	Chafin, Pro.	Debs, Soc.	Reimer, Soc. L.	Roosevelt, Prog.
9th ward, 10th	80	124	1	32	3	36
" 11th	116	96	...	41	4	35
" 12th	52	79	1	41	7	42
" 13th	41	58	1	61	3	25
" 14th	76	85	1	49	1	79
" 15th	112	66	1	34	2	48
" 16th	95	96	...	36	...	30
" 17th	72	85	2	43	2	27
Totals	1497	1461	15	634	46	557
10th ward, 1st	54	124	...	61	5	30
" 2nd	66	60	1	46	6	24
" 3rd	62	67	...	54	3	34
" 4th	63	51	...	61	6	28
" 5th	71	73	...	72	4	57
" 6th	58	81	...	60	4	50
" 7th	72	116	1	63	5	51
" 8th	79	78	...	55	2	41
" 9th	83	95	1	39	4	69
" 10th	72	93	1	66	5	60
" 11th	54	73	...	81	3	33
" 12th	57	103	...	58	4	41
" 13th	68	115	...	59	7	58
" 14th	106	73	...	22	1	69
" 15th	74	118	...	38	3	56
" 16th	58	122	1	24	1	48
" 17th	70	118	1	39	1	75
" 18th	67	76	1	44	3	59
Totals	1234	1636	7	942	67	886
11th ward, 1st	80	115	1	46	2	77
" 2nd	99	86	...	41	3	85
" 3rd	126	87	...	20	...	47
" 4th	53	113	...	47	1	68
" 5th	81	110	...	39	3	66
" 6th	102	101	...	32	2	63
" 7th	112	78	1	37	1	47
" 8th	59	107	...	37	2	98
" 9th	71	161	1	45	...	87
" 10th	91	95	...	41	2	87
" 11th	93	101	2	22	1	72
" 12th	119	106	...	34	1	82
" 13th	125	125	1	63	5	103
" 14th	83	126	1	53	2	94
" 15th	127	122	...	17	...	126
" 16th	137	149	1	15	...	111
" 17th	90	109	1	45	3	77
" 18th	97	135	3	44	3	112
Totals	1745	2026	12	678	31	1502
12th ward, 1st	109	134	...	16	1	19
" 2nd	72	121	...	17	...	46
" 3rd	110	112	1	25	...	42
" 4th	92	123	1	15	1	48
" 5th	97	153	...	16	...	27
" 6th	137	103	2	43	3	85
" 7th	104	130	1	59	4	57
" 8th	108	118	1	19	...	50
" 9th	65	98	...	25	1	51
" 10th	145	95	1	25	1	69
" 11th	119	120	3	16	3	64
" 12th	100	129	...	24	1	58
" 13th	105	115	1	23	...	42
" 14th	104	137	1	50	1	36
" 15th	60	121	1	63	...	71
" 16th	84	105	...	75	7	58
" 17th	131	110	...	71	5	92
Totals	1742	2024	13	582	28	915

ST. LOUIS CITY—*Continued.*

Precincts.	Wilson, D.	Taft, R.	Chafin, Pro.	Debs, Soc.	Reimer, Soc. L.	Roosevelt, Prog.
13th ward, 1st	123	90	...	51	3	95
" 2nd	107	110	...	29	1	65
" 3rd	112	138	1	23	1	62
" 4th	229	75	1	8	1	56
" 5th	136	114	1	39	1	106
" 6th	167	147	1	48	5	123
" 7th	120	121	...	28	1	83
" 8th	106	86	...	36	2	63
" 9th	146	125	...	13	...	94
" 10th	152	157	1	11	1	127
" 11th	179	163	2	5	...	115
" 12th	119	113	...	3	...	80
" 13th	115	122	...	2	...	72
" 14th	224	114	2	18	1	86
" 15th	169	64	...	18	1	47
" 16th	144	100	1	6	...	77
" 17th	171	114	2	9	1	97
" 18th	190	94	...	8	...	119
" 19th	197	166	...	15	1	118
" 20th	69	62	1	12	1	36
" 21st	87	117	...	106	3	42
Totals	3062	2395	13	488	21	1763
14th ward, 1st	86	106	...	41	1	55
" 2nd	109	96	...	22	...	46
" 3rd	76	130	...	24	3	66
" 4th	91	97	1	18	...	77
" 5th	96	101	1	21	...	40
" 6th	108	128	...	57	2	55
" 7th	101	98	2	24	...	43
" 8th	108	65	...	17	...	25
" 9th	119	111	...	13	...	65
" 10th	89	80	1	13	1	48
" 11th	136	108	1	24	...	59
" 12th	107	139	2	33	1	57
" 13th	82	85	...	33	1	37
" 14th	102	114	...	16	...	103
" 15th	147	147	1	8	...	82
" 16th	133	145	2	2	...	77
" 17th	80	136	...	6	...	75
" 18th	96	114	...	15	...	67
" 19th	113	131	...	5	...	76
" 20th	70	88	...	3	1	45
Totals	2049	2222	11	395	10	1198
15th ward, 1st	125	105	...	16	2	94
" 2nd	135	68	...	29	3	76
" 3rd	135	90	1	15	3	69
" 4th	148	77	...	19	...	34
" 5th	129	78	2	21	2	56
" 6th	135	122	1	13	...	17
" 7th	102	99	...	11	...	22
" 8th	155	92	...	20	2	31
" 9th	148	81	1	19	...	61
" 10th	125	94	1	12	1	57
" 11th	151	76	1	17	1	68
" 12th	178	101	...	16	...	64
" 13th	136	96	...	9	1	74
" 14th	170	89	1	17	...	47
" 15th	160	89	1	15	1	30
Totals	2132	1360	9	219	16	800
16th ward, 1st	74	158	...	6	...	27
" 2nd	83	114	...	2	1	22
" 3rd	61	125	1	6	1	24
" 4th	99	164	2	1	...	39
" 5th	114	71	...	7	...	21
" 6th	116	78	1	2	1	34
" 7th	161	99	...	11	...	56
" 8th	139	75	1	8	...	57

VOTE FOR PRESIDENT BY PRECINCTS, 1912—*Continued.*

ST. LOUIS CITY—*Continued.*

Precincts.	Wilson, D.	Taft, R.	Chafin, Pro.	Debs, Soc.	Reimer, Soc. L.	Roosevelt, Prog.
16th ward, 9th	131	73	3	12	...	54
" 10th	168	79	1	17	2	32
" 11th	138	106	1	9	1	20
" 12th	135	119	1	6	...	37
" 13th	207	84	...	6	...	17
" 14th	158	65	...	9	3	36
" 15th	186	113	1	21	...	44
Totals	1970	1523	12	123	9	520
17th ward, 1st	79	61	1	4	1	33
" 2nd	18	118	3	2	1	13
" 3rd	64	76	...	9	2	23
" 4th	53	115	...	10	...	25
" 5th	99	50	...	9	1	36
" 6th	70	150	2	6	2	54
" 7th	88	169	2	7	...	42
" 8th	16	173	1	1	1	63
" 9th	100	65	...	7	...	21
" 10th	96	107	6	10	2	33
" 11th	159	84	1	16	1	37
" 12th	47	152	3	2	...	75
" 13th	96	178	1	8	...	67
" 14th	76	67	1	10	2	29
" 15th	157	105	4	11	2	57
" 16th	142	89	...	13	1	46
" 17th	150	73	...	4	...	51
" 18th	260	95	...	2	...	30
Totals	1770	1929	25	131	16	735
18th ward, 1st	219	61	1	16	4	32
" 2nd	164	94	...	26	7	61
" 3rd	95	107	...	27	1	95
" 4th	112	132	1	12	...	59
" 5th	97	108	2	19	...	76
" 6th	66	90	1	19	1	80
" 7th	124	104	2	16	1	74
" 8th	177	87	...	19	...	20
" 9th	144	68	1	13	...	13
" 10th	188	48	2	17	1	21
" 11th	188	68	1	15	...	47
" 12th	127	78	...	24	...	68
" 13th	129	78	2	14	1	62
" 14th	138	125	1	15	1	54
" 15th	107	138	3	21	1	73
Totals	2075	1386	17	273	18	835
19th ward, 1st	34	144	2	7	1	30
" 2nd	99	94	...	12	1	33
" 3rd	119	96	1	14	2	35
" 4th	136	64	...	9	1	27
" 5th	167	71	...	22	4	21
" 6th	101	144	1	3	1	43
" 7th	122	90	...	8	...	34
" 8th	172	67	...	10	1	27
" 9th	135	83	...	29	...	71
" 10th	140	61	1	19	2	44
" 11th	67	157	4	5	2	38
" 12th	121	77	2	7	1	34
" 13th	130	82	...	7	1	28
" 14th	115	79	1	12	1	31
" 15th	195	89	...	5	...	30
Totals	1853	1398	12	169	18	526
20th ward, 1st	123	67	...	8	...	47
" 2nd	156	76	...	7	2	45
" 3rd	144	60	...	7	...	40
" 4th	203	51	...	15	...	24
" 5th	177	104	1	11	...	31
" 6th	180	82	...	5	...	29

ST. LOUIS CITY—*Continued.*

Precincts.	Wilson, D.	Taft, R.	Chafin, Pro.	Debs, Soc.	Reimer, Soc. L.	Roosevelt, Prog.
20th ward, 7th	196	73	...	3	1	38
" 8th	177	70	...	11	2	23
" 9th	204	70	1	15	...	61
" 10th	189	53	1	15	...	41
" 11th	187	64	1	12	1	45
" 12th	189	99	2	11	3	28
" 13th	161	96	...	6	...	44
" 14th	131	71	1	8	1	24
" 15th	262	74	2	5	1	28
" 16th	110	79	...	7	...	64
Totals	2789	1189	9	146	11	612
21st ward, 1st	119	85	4	18	...	54
" 2nd	82	102	1	8	...	76
" 3rd	75	100	1	3	...	81
" 4th	94	105	6	3	...	112
" 5th	114	82	1	17	...	66
" 6th	90	118	1	18	1	51
" 7th	91	73	...	17	3	72
" 8th	80	88	1	15	1	51
" 9th	140	79	1	31	...	79
" 10th	113	68	1	21	2	54
" 11th	99	110	1	12	...	97
" 12th	127	98	2	9	1	29
" 13th	147	93	...	8	...	80
" 14th	115	127	1	7	...	112
" 15th	116	99	3	17	1	52
" 16th	151	173	4	30	2	126
" 17th	94	67	...	22	2	51
" 18th	177	183	2	27	1	51
" 19th	125	99	3	38	...	95
" 20th	140	144	1	32	1	168
Totals	2289	2093	34	353	15	1557
22nd ward, 1st	167	47	...	4	...	37
" 2nd	157	57	1	6	...	38
" 3rd	137	46	...	6	...	39
" 4th	167	49	2	11	...	12
" 5th	202	66	...	5	...	42
" 6th	226	98	2	8	...	74
" 7th	157	95	2	15	1	68
" 8th	69	72	3	7	1	32
" 9th	128	96	...	11	...	54
" 10th	73	123	1	12	1	57
" 11th	23	166	2	5	...	82
" 12th	56	140	2	...	...	87
" 13th	182	88	...	11	2	49
" 14th	128	80	2	6	1	65
" 15th	141	77	1	9	1	50
" 16th	207	114	...	19	...	95
Totals	2220	1414	18	135	7	881
23rd ward, 1st	124	86	1	15	...	58
" 2nd	130	73	...	31	1	38
" 3rd	143	77	1	18	1	42
" 4th	112	112	...	15	1	41
" 5th	146	91	2	2	...	54
" 6th	160	78	...	2	...	50
" 7th	177	79	1	2	...	53
" 8th	87	94	1	7	...	29
" 9th	60	148	2	6	...	68
" 10th	85	138	1	1	1	78
" 11th	118	67	2	1	...	43
" 12th	171	101	...	7	...	52
" 13th	122	134	2	25	...	28
" 14th	141	85	...	2	...	63
" 15th	159	112	1	7	...	49
" 16th	172	98	1	6	...	63
Totals	2107	1573	15	147	4	809

VOTE FOR PRESIDENT BY PRECINCTS, 1912—*Continued.*

ST. LOUIS CITY—*Continued.*

Precincts.	Wilson, D.	Taft, R.	Chafin, Pro.	Debs, Soc.	Reimer, Soc. L.	Roosevelt, Prog.
24th ward, 1st	121	170	1	87	9	150
" 2nd	45	119	1	31	2	76
" 3rd	132	136	...	58	1	99
" 4th	193	129	...	13	...	99
" 5th	111	82	2	27	1	40
" 6th	131	88	1	28	1	54
" 7th	36	197	...	3	2	36
" 8th	117	111	...	26	1	40
" 9th	126	112	1	24	2	56
" 10th	103	75	1	15	3	29
" 11th	168	87	2	31	3	37
" 12th	77	106	...	25	3	32
" 13th	156	78	4	11	1	51
" 14th	120	88	3	20	...	92
" 15th	137	73	...	20	...	62
" 16th	94	70	2	29	3	92
" 17th	127	64	...	9	2	36
" 18th	146	90	2	5	3	58
" 19th	132	63	1	20	1	50
" 20th	133	76	...	21	1	41
Totals	2405	2014	21	503	39	1233
25th ward, 1st	116	78	3	21	1	38
" 2nd	173	78	2	19	1	79
" 3rd	152	71	3	8	2	50
" 4th	92	109	...	16	...	39
" 5th	143	106	1	12	1	79
" 6th	141	129	...	4	...	68
" 7th	135	117	2	1	...	61
" 8th	165	145	...	1	...	52
" 9th	99	89	...	1	...	24
" 10th	114	102	...	9	1	53
" 11th	181	93	...	8	...	75
" 12th	160	94	1	9	...	87
" 13th	146	90	...	4	...	66
" 14th	128	107	...	4	...	47
" 15th	134	96	...	4	...	69
" 16th	171	122	...	11	...	86
" 17th	197	121	...	1	...	74
Totals	2447	1747	12	133	6	1047
26th ward, 1st	136	108	5	7	1	65
" 2nd	77	194	2	3	...	64
" 3rd	130	114	1	12	2	47
" 4th	55	77	...	18	...	48
" 5th	203	102	1	11	1	63
" 6th	170	88	...	7	...	43
" 7th	150	91	2	19	1	69
" 8th	197	83	1	13	1	83
" 9th	194	77	2	18	3	68
" 10th	183	113	...	15	...	85
" 11th	181	91	...	7	...	46
" 12th	221	77	...	4	...	41

ST. LOUIS CITY—*Continued.*

Precincts.	Wilson, D.	Taft, R.	Chafin, Pro.	Debs, Soc.	Reimer, Soc. L.	Roosevelt, Prog.
26th ward, 13th	174	80	1	8	...	41
" 14th	185	80	...	3	1	53
" 15th	141	89	1	6	...	58
Totals	2500	1461	16	151	10	874
27th ward, 1st	172	71	...	22	3	73
" 2nd	120	73	3	43	3	46
" 3rd	184	99	5	80	9	93
" 4th	82	109	5	81	2	36
" 5th	95	77	2	43	1	77
" 6th	79	95	3	50	8	32
" 7th	120	102	1	40	7	50
" 8th	181	107	3	23	2	61
" 9th	231	119	...	31	...	72
" 10th	211	95	2	23	2	63
" 11th	201	89	1	7	...	71
" 12th	152	70	...	14	1	61
" 13th	132	75	...	9	...	54
" 14th	151	83	...	25	1	50
" 15th	119	81	1	29	4	20
" 16th	223	91	1	44	6	66
" 17th	166	79	2	32	...	59
" 18th	153	72	...	8	1	53
" 19th	156	99	1	3	...	61
" 20th	145	67	2	17	1	65
" 21st	191	123	1	17	1	90
" 22nd	236	83	...	24	1	64
" 23rd	200	109	1	14	2	94
Totals	3700	2071	34	669	55	1411
28th ward, 1st	146	145	2	1	...	56
" 2nd	116	88	2	...	...	40
" 3rd	165	101	2	1	...	69
" 4th	151	105	4	2	...	89
" 5th	117	97	...	4	1	55
" 6th	65	89	...	1	...	25
" 7th	177	115	5	4	...	56
" 8th	167	98	...	2	...	59
" 9th	129	65	2	2	...	55
" 10th	178	91	2	2	...	70
" 11th	182	101	2	2	...	85
" 12th	133	92	1	1	...	47
" 13th	143	102	...	2	...	70
" 14th	310	185	1	3	...	91
" 15th	252	180	1	3	...	100
" 16th	165	94	...	...	...	84
" 17th	110	93	2	1	...	52
" 18th	195	120	5	8	2	44
" 19th	198	98	1	6	3	73
Totals	3099	2059	32	45	6	1220

VOTE FOR PRESIDENT BY PRECINCTS, 1912—*Continued.*

ST. LOUIS CITY, BY WARDS.

Wards.	Wilson, D.	Taft, R.	Chafin, Pro	Debs, Soc	Reimer, Soc. L.	Roosevelt, Prog.
1st ward	1,755	1,741	18	368	27	1,042
2nd "	1,453	1,511	18	351	33	798
3rd "	1,866	1,275	7	342	24	791
4th "	2,244	1,324	11	233	17	555
5th "	1,976	1,073	12	164	13	443
6th "	1,473	1,615	15	113	25	395
7th "	1,883	1,436	6	235	20	398
8th "	1,510	1,520	10	407	38	440
9th "	1,497	1,461	15	634	46	557
10th "	1,231	1,636	7	912	67	886
11th "	1,745	2,026	12	678	31	1,502
12th "	1,742	2,024	13	582	28	915
13th "	3,062	2,395	13	488	24	1,763
14th "	2,049	2,222	11	395	10	1,198
15th "	2,132	1,360	9	249	17	800
16th "	1,970	1,523	12	123	9	520
17th "	1,770	1,929	25	131	16	735
18th "	2,075	1,386	17	273	18	835
19th "	1,853	1,398	12	169	18	526
20th "	2,789	1,189	9	146	11	612
21st "	2,289	2,093	34	353	15	1,557
22nd "	2,220	1,414	18	135	7	881
23rd "	2,107	1,573	15	147	4	809
24th "	2,405	2,014	21	503	39	1,233
25th "	2,447	1,747	12	133	6	1,047
26th "	2,500	1,464	16	151	19	874
27th "	3,700	2,071	34	669	56	1,411
28th "	3,099	2,059	32	45	6	1,220
Totals	58,845	46,509	434	9,159	634	24,746

VOTE FOR JUDGE KANSAS CITY COURT OF APPEALS, 1912—(BY COUNTIES.)

Counties.	Trimble, Dem.	Burney, Prog.	Counties.	Trimble, Dem.	Burney, Prog.
Adair	1,797	1,160	Jackson	33,037	22,492
Andrew	1,781	400	Johnson	3,503	1,121
Atchison	1,577	516	Lafayette	3,670	1,199
Bates	3,095	1,261	Linn	2,915	1,409
Benton	1,225	589	Livingston	2,371	1,478
Boone	5,054	693	Macon	3,640	1,824
Buchanan	9,080	2,523	Maries	1,057	115
Caldwell	1,523	933	Mercer	868	885
Callaway	3,581	273	Miller	1,261	430
Carroll	2,733	1,277	Moniteau	1,624	185
Cass	3,269	1,176	Morgan	1,178	238
Chariton	3,131	703	Nodaway	3,519	1,287
Clay	3,446	654	Osage	1,424	411
Clinton	1,979	741	Pettis	3,827	1,412
Cole	2,472	123	Platte	2,546	362
Cooper	2,452	264	Putnam	936	397
Daviess	2,349	1,127	Randolph	4,238	615
DeKalb	1,675	488	Ray	3,075	533
Gasconade	518	467	Saline	3,977	1,367
Gentry	2,276	499	Schuyler	1,226	176
Grundy	1,340	1,465	Sullivan	2,243	540
Harrison	2,008	937	Vernon	3,520	625
Henry	3,418	1,499	Worth	988	179
Holt	1,545	559			
Howard	2,688	180	Totals	152,655	59,787

VOTE FOR JUDGE ST. LOUIS COURT OF APPEALS, 1912—(BY COUNTIES).

Counties.	Allen, Dem.	Becker, Rep.	Carlisle, Soc.	Janis, Prog.	Counties.	Allen, Dem.	Becker, Rep.	Carlisle, Soc.	Janis, Prog.
Audrain	3,338	1,325	31	349	Perry	1,560	1,767	15	65
Bollinger	1,518	1,121	100	325	Pike	2,739	1,885	49	158
Cape Girardeau	2,581	2,321	110	831	Ralls	1,767	606	5	212
Clark	1,585	1,236	13	457	Reynolds	1,030	378	85	129
Dunklin	2,726	989	1,005	478	St. Charles	1,812	2,464	128	412
Franklin	2,210	2,589	210	546	St. Francois	2,755	2,348	735	306
Iron	856	670	55	59	Ste. Genevieve	1,152	1,108	18	39
Jefferson	2,382	2,175	187	418	St. Louis	5,420	6,461	928	2,504
Knox	1,635	1,053	41	257	Scotland	1,531	883	63	371
Lewis	2,360	1,017	47	320	Scott	1,956	1,196	656	295
Lincoln	2,351	1,274	9	149	Shelby	2,456	861	32	322
Madison	1,126	856	52	139	Stoddard	2,625	1,386	645	582
Marion	3,511	1,720	123	476	Warren	431	1,095	36	474
Mississippi	1,387	1,056	119	73	Washington	1,127	1,116	51	240
Monroe	3,680	577	59	213	Wayne	1,442	1,075	152	282
Montgomery	1,888	1,736	21	178	St. Louis city	59,607	48,348	9,085	21,906
New Madrid	1,916	1,566	557	344					
Pemiscot	1,619	927	255	271	Totals	128,139	97,185	15,677	34,180

VOTE FOR JUDGE SPRINGFIELD COURT OF APPEALS, 1912—(BY COUNTIES).

Counties.	Dem.			Rep.			Prog.		
	Farrington	Robertson	Sturgis	Cox	Gray	Nixon	Morrow	Cunningham	Spurgeon
Barry	2,386	2,346	2,375	1,558	1,575	1,571	927	923	923
Barton	1,800	1,785	1,790	1,036	1,030	1,029	619	623	614
Butler	1,911	1,917	1,912	1,864	1,862	1,877	374	357	368
Camden	661	668	651	995	961	988	180	179	180
Carter	452	448	450	263	262	264	112	111	112
Cedar	1,398	1,399	1,379	1,271	1,258	1,257	579	580	599
Christian	891	871	821	1,252	1,262	1,222	708	711	711
Crawford	1,033	1,029	1,033	1,062	1,055	1,061	292	289	290
Dade	1,334	1,336	1,327	1,243	1,235	1,240	708	711	709
Dallas	874	870	871	1,077	1,063	1,070	429	438	432
Dent	1,274	1,277	1,282	974	982	979	139	139	139
Douglas	559	558	560	963	912	923	980	988	978
Greene	5,361	5,005	5,018	5,018	4,638	4,666	1,683	1,751	1,710
Hickory	424	424	424	775	781	785	324	332	325
Howell	1,561	1,516	1,534	1,588	1,568	1,549	729	695	689
Jasper	6,722	6,874	6,754	4,755	5,264	4,734	2,992	2,952	3,006
Laclede	1,651	1,645	1,636	1,528	1,516	1,579	383	388	381
Lawrence	2,385	2,378	2,398	1,412	1,425	1,379	1,441	1,447	1,412
McDonald	1,314	1,317	1,339	984	986	980	351	351	352
Newton	2,393	2,381	2,452	1,570	1,639	1,523	899	902	885
Oregon	1,681	1,681	1,674	482	484	479	325	323	330
Ozark	593	590	584	841	836	828	618	622	618
Phelps	1,570	1,563	1,568	823	826	839	323	322	328
Polk	1,934	1,903	1,930	1,812	1,804	1,805	681	771	685
Pulaski	1,281	1,272	1,281	653	646	644	244	240	236
Ripley	1,259	1,252	1,253	670	670	668	334	333	334
St. Clair	1,731	1,702	1,712	1,108	1,088	1,089	659	666	655
Shannon	1,067	1,063	1,063	372	364	366	337	336	336
Stone	510	510	513	997	984	979	557	560	556
Taney	593	592	590	853	851	847	209	205	207
Texas	2,055	2,048	2,049	1,279	1,274	1,270	473	472	474
Webster	1,585	1,573	1,597	1,338	1,318	1,323	569	583	580
Wright	1,328	1,356	1,364	1,310	1,281	1,318	730	719	722
Totals	53,571	53,179	53,184	43,756	43,706	43,131	20,905	21,019	20,906

VOTE FOR SENATOR IN CONGRESS, STATE SUPERINTENDENT OF PUBLIC SCHOOLS AND JUDGE OF SUPREME COURT, 1914—(BY COUNTIES).

Counties.	Senator in Congress for Missouri.						State Superintendent of Public Schools.						Judge of Supreme Court, Division No. 1.					
	William J. Stone, Democrat	Thomas J. Akins, Republican	Arthur N. Sager, Progressive	O. J. Hill, Prohibition	Thomas E. Greene, Socialist	J. W. Molineaux, Socialist Labor	Howard A. Gass, Democrat	William P. Evans, Republican	Harry C. Myers, Progressive	John W. Harris, Prohibition	William L. Garver, Socialist	Joseph Spalti, Socialist Labor	James T. Blair, Democrat	R. S. Robertson, Republican	Tyrell Williams, Progressive	George E. Bowling, Prohibition	Kenneth B. Martin, Socialist	Sidney Johnson, Socialist Labor
Adair	1,948	2,016	327	37	237	16	1,958	2,026	301	34	237	15	1,942	2,039	311	33	234	15
Andrew	1,627	1,926	37	27	14	3	1,652	1,909	33	26	9	3	1,633	1,923	32	20	16	2
Atchison	1,516	1,486	53	41	26	2	1,524	1,503	36	34	25	2	1,527	1,498	39	31	24	2
Audrain	2,830	1,165	54	29	11	3	2,868	1,158	41	22	10	2	2,868	1,172	41	22	11	3
Barry	2,442	2,441	76	28	153	12	2,453	2,429	70	24	152	14	2,457	2,435	71	25	154	14
Barton	1,829	1,398	55	27	117	10	1,843	1,406	44	24	117	11	1,851	1,397	41	25	139	10
Bates	2,631	1,444	409	89	93	12	2,682	1,447	363	81	88	9	2,682	1,463	380	77	93	10
Benton	1,074	1,395	225	27	20	.....	1,080	1,405	213	25	19	.....	1,079	1,409	216	26	18	.....
Bollinger	1,418	1,367	88	15	64	3	1,429	1,362	85	14	62	3	1,419	1,372	85	13	63	3
Boone	4,221	1,222	115	26	36	1	4,291	1,283	71	26	31	1	4,316	1,214	80	23	35	1
Buchanan	8,058	5,096	271	82	299	20	8,016	5,178	230	81	289	21	8,077	5,117	228	71	286	22
Butler	1,855	2,181	74	7	294	19	1,840	2,192	70	8	296	19	1,867	2,167	73	7	293	19
Caldwell	1,488	1,620	389	22	4	2	1,532	1,621	356	16	5	2	1,522	1,624	359	16	5	2
Callaway	3,381	1,234	39	24	14	3	3,410	1,232	31	21	14	3	3,411	1,232	36	23	12	3
Camden	806	1,227	19	5	34	3	807	1,235	18	4	33	2	810	1,232	17	4	34	2
Cape Girardeau	2,386	2,843	115	41	44	9	2,333	2,974	72	37	47	8	2,322	2,958	73	38	45	10
Carroll	2,707	2,514	246	34	36	3	2,719	2,536	218	28	36	3	2,715	2,636	219	28	34	3
Carter	554	397	5	5	57	7	548	373	8	4	56	6	552	378	6	5	57	7
Cass	2,482	1,048	298	38	53	4	2,523	1,058	275	28	53	7	2,516	1,046	278	32	58	4
Cedar	1,341	1,511	221	23	74	3	1,340	1,526	214	21	71	3	1,342	1,524	209	19	71	3
Chariton	2,651	719	135	23	21	3	2,667	728	130	27	21	3	2,677	718	132	17	21	3
Christian	856	1,801	61	15	158	5	850	1,812	57	13	157	3	852	1,805	58	12	157	5
Clark	1,623	1,534	89	15	18	.....	1,648	1,513	91	13	17	.....	1,635	1,529	86	14	18	.....
Clay	2,805	379	166	10	12	1	2,865	388	131	10	12	1	2,892	361	133	9	12	1
Clinton	1,630	697	306	27	3	1	1,672	719	267	23	2	1	1,707	682	266	24	2	1
Cole	2,767	2,352	19	6	33	3	2,650	2,458	8	6	29	3	2,812	2,324	9	5	31	2
Cooper	2,453	2,551	67	18	21	2	2,479	2,529	61	16	18	2	2,484	2,528	60	17	16	2
Crawford	1,179	1,527	72	13	58	5	1,205	1,511	66	11	62	5	1,203	1,511	71	10	57	5
Dade	1,436	1,616	218	22	45	2	1,460	1,627	206	18	45	2	1,471	1,623	206	19	44	2
Dallas	844	1,277	149	8	49	4	830	1,291	141	11	50	4	838	1,283	144	6	50	5
Daviess	2,042	1,526	281	43	11	6	2,108	1,513	260	39	11	2	2,091	1,517	265	41	11	3
DeKalb	1,422	1,329	51	29	9	3	1,429	1,337	46	23	7	2	1,667	1,104	39	20	5	2
Dent	1,347	1,173	12	7	52	3	1,352	1,171	8	7	49	3	1,365	1,165	8	7	49	3
Douglas	512	1,407	75	15	150	8	506	1,434	68	14	150	7	509	1,420	69	15	147	8
Dunklin	2,300	899	37	7	1,082	7	2,314	990	29	6	1,087	7	2,325	988	29	9	1,084	8

Franklin	2,049	2,774	161	33	125	10	2,033	2,807	147	31	123	11	2,020	2,820	138	34	124	9
Gasconade	447	1,673	120	15	17	1	426	1,705	93	15	16	1	417	1,713	104	16	16	1
Gentry	2,046	1,659	29	52	28	1	2,109	1,645	22	45	26	1	2,114	1,640	22	44	28	1
Greene	5,589	5,874	301	101	432	19	5,559	5,933	266	99	442	18	5,575	5,897	266	95	448	19
Grundy	1,313	1,612	604	32	28	9	1,323	1,645	587	26	27	7	1,330	1,611	591	24	25	11
Harrison	1,698	1,970	426	55	29	9	1,709	1,980	418	53	28	9	1,681	2,022	409	50	28	9
Henry	2,749	1,121	513	84	51	14	2,776	1,134	487	88	48	12	2,777	1,123	496	95	47	12
Hickory	456	950	94	11	54	4	456	963	83	8	52	4	452	964	84	10	52	4
Holt	1,293	1,807	118	16	11	3	1,310	1,815	105	16	9	3	1,318	1,801	112	14	10	3
Howard	2,260	621	28	9	13	.....	2,275	624	23	7	13	1	2,280	612	21	7	12	.....
Howell	1,609	1,908	185	27	246	11	1,629	1,920	162	23	241	11	1,634	1,924	166	19	242	11
Iron	974	774	6	11	25	.....	985	774	5	7	22	1	983	776	5	7	23	.....
Jackson																		
Kansas City	34,950	5,555	11,064	422	762	124	34,967	5,641	11,046	358	771	126	34,950	5,579	11,078	363	771	123
Jasper	6,386	6,490	466	141	797	61	6,331	6,579	415	129	822	54	6,381	6,497	414	127	821	61
Jefferson	2,535	2,777	31	21	132	7	2,550	2,784	27	21	132	6	2,570	2,766	23	19	132	6
Johnson	2,800	1,782	248	46	50	6	2,845	1,796	222	26	51	5	2,847	1,786	228	25	50	5
Knox	1,632	1,230	30	28	28	1	1,639	1,230	27	25	26	1	1,635	1,232	25	26	30	1
Laclede	1,638	1,822	39	12	76	5	1,637	1,832	29	13	71	6	1,642	1,827	29	10	75	7
Lafayette	3,483	2,694	157	24	76	7	3,516	2,735	137	17	77	7	3,522	2,687	145	17	80	7
Lawrence	2,482	2,493	315	48	236	13	2,525	2,521	277	39	230	13	2,506	2,516	268	40	220	33
Lewis	1,906	749	42	17	24	2	1,934	744	29	10	22	2	1,944	741	31	10	24	2
Lincoln	2,097	827	47	16	4	.....	2,112	834	42	13	4	.....	2,114	816	41	15	4	.....
Linn	2,928	2,180	331	38	53	7	2,960	2,173	333	57	50	8	2,983	2,172	305	33	48	15
Livingston	2,444	2,046	135	41	28	8	2,453	2,066	33	35	31	9	2,449	2,064	102	105	30	7
McDonald	1,469	1,293	36	19	86	3	1,471	1,294	34	19	84	3	1,472	1,292	33	19	84	3
Macon	3,008	1,449	475	40	150	13	3,023	1,457	447	39	156	12	3,042	1,442	451	46	151	12
Madison	994	952	20	9	19	1	1,003	954	11	8	18	1	998	955	11	6	18	2
Maries	1,201	548	14	7	18	4	1,209	548	11	7	18	3	1,207	546	13	7	18	3
Marion	3,270	1,626	35	55	51	12	3,287	1,617	30	50	50	12	3,293	1,608	29	48	52	12
Mercer	638	1,072	572	26	20	2	641	1,073	576	24	20	2	631	1,074	572	24	20	3
Miller	1,268	1,624	107	11	119	5	1,287	1,610	105	9	118	5	1,283	1,626	104	10	118	5
Mississippi	1,309	960	11	6	50	2	1,328	950	9	5	50	2	1,327	955	9	5	49	2
Moniteau	1,527	1,520	40	32	41	6	1,547	1,525	26	28	41	6	1,557	1,527	27	27	39	7
Monroe	3,009	271	72	6	65	4	3,017	266	64	5	62	4	3,029	263	69	6	62	4
Montgomery	1,919	1,876	52	24	10	.....	1,932	1,887	43	22	11	.....	1,936	1,885	44	20	10	.....
Morgan	1,243	1,473	36	10	12	3	1,250	1,473	33	10	12	3	1,246	1,471	35	9	12	3
New Madrid	1,621	1,132	102	8	155	12	1,623	1,136	87	3	164	16	1,619	1,133	106	6	155	15
Newton	2,501	2,232	184	86	257	17	2,515	2,221	178	89	254	18	2,519	2,227	173	81	255	18
Nodaway	3,195	2,883	242	44	30	.....	3,235	2,890	220	40	28	.....	3,232	2,889	226	40	28	.....
Oregon	1,455	376	36	4	83	7	1,452	374	32	6	84	7	1,446	374	34	6	83	7
Osage	1,451	1,464	23	13	28	1	1,434	1,484	21	10	26	5	1,431	1,492	3	11	26	1
Ozark	544	1,045	186	13	31	4	543	1,067	168	16	31	4	537	1,058	176	14	33	4
Pemiscot	1,625	1,375	31	9	170	5	1,623	1,377	9	8	184	7	1,606	1,370	10	6	175	7
Perry	1,485	1,776	10	15	10	2	1,498	1,762	7	17	10	2	1,476	1,787	8	15	10	2
Pettis	3,673	3,029	373	50	239	15	3,723	3,041	320	48	238	15	3,675	3,065	335	46	241	14
Phelps	1,791	1,046	119	12	46	5	1,790	1,062	108	13	46	4	1,790	1,064	110	10	42	4
Pike	2,961	1,565	27	11	20	1	2,949	1,555	22	7	19	1	2,945	1,488	20	10	16	1
Platte	1,943	357	95	14	8	.....	1,956	356	98	16	8	.....	1,957	357	92	11	8	.....
Polk	2,033	2,164	232	30	67	3	2,045	2,212	210	32	56	4	2,058	2,200	209	29	62	3
Pulaski	1,219	691	23	6	29	2	1,237	689	21	5	28	2	1,232	691	21	6	28	2
Putnam	742	1,580	81	30	37	5	755	1,577	75	30	36	5	749	1,577	76	31	36	6
Ralls	1,549	379	40	.....	7	4	1,551	375	37	7	7	4	1,559	372	38	8	7	4
Randolph	3,905	710	67	24	50	6	3,928	707	56	23	49	6	3,946	693	56	25	49	6

VOTE FOR SENATOR IN CONGRESS, STATE SUPERINTENDENT OF PUBLIC SCHOOLS AND JUDGE OF SUPREME COURT, 1914—(BY COUNTIES)—*Continued.*

Counties.	Senator in Congress for Missouri.						State Superintendent of Public Schools.						Judge of Supreme Court, Division No. 1.					
	William J. Stone, Democrat	Thomas J. Akins, Republican	Arthur N. Sager, Progressive	O. J. Hill, Prohibition	Thomas E. Greene, Socialist	J. W. Molineux, Socialist Labor	Howard A. Gass, Democrat	William P. Evans, Republican	Harry C. Myers, Progressive	John W. Harris, Prohibition	William L. Garver, Socialist	Joseph Spalti, Socialist Labor	James T. Blair, Democrat	R. S. Robertson, Republican	Tyrrell Williams, Progressive	George E. Bowling, Prohibition	Kenneth B. Martin, Socialist	Sidney Johnson, Socialist Labor
Ray	2,759	1,103	72	24	32	3	2,781	1,102	61	19	32	3	2,794	1,092	61	19	33	3
Reynolds	961	413	4	8	46	3	969	411	4	7	46	3	969	410	4	8	46	3
Ripley	1,197	892	15	8	105	8	1,199	889	14	6	105	8	1,200	893	15	6	106	8
St. Charles	1,549	2,656	105	16	43	9	1,528	2,673	97	12	45	9	1,537	2,665	93	13	43	10
St. Clair	1,555	1,163	188	12	113	6	1,586	1,164	172	11	112	7	1,571	1,175	174	12	112	7
St. Francois	2,583	2,751	36	28	353	14	2,589	2,762	28	22	347	14	2,611	2,746	27	26	343	13
Ste. Genevieve	1,182	1,092	4	7	10	3	1,178	1,101	2	6	10	3	1,176	1,101	2	6	10	3
St. Louis	5,590	9,559	341	87	562	50	5,588	9,675	248	70	563	50	5,740	9,596	281	74	514	49
Saline	3,314	1,230	180	36	20	3	3,350	1,251	164	28	22	3	3,357	1,231	164	28	20	3
Schuyler	1,266	949	15	23	15	2	1,282	946	12	20	13	1	1,280	945	13	19	14	2
Scotland	1,355	966	61	15	63	2	1,387	953	51	10	61	2	1,385	948	58	10	62	2
Scott	2,080	1,783	21	21	141	9	2,105	1,783	14	19	151	8	2,111	1,800	12	16	143	7
Shannon	1,017	588	54	6	169	5	1,008	598	44	4	174	6	1,018	596	43	3	173	6
Shelby	1,995	529	51	33	20	2	2,025	524	.....	28	19	2	2,025	521	49	.....	19	2
Stoddard	2,146	1,560	72	20	445	21	2,167	1,559	63	18	448	21	2,171	1,555	66	20	448	20
Stone	607	1,385	35	11	112	4	595	1,400	32	10	113	4	605	1,387	33	10	113	4
Sullivan	2,267	2,229	101	27	36	1	2,280	2,237	86	24	37	1	2,277	2,237	85	26	36	.....
Taney	594	992	19	4	36	3	592	995	14	3	34	3	593	998	14	10	26	3
Texas	2,062	1,454	35	28	59	5	2,069	1,475	27	39	55	3	2,068	1,471	32	29	53	4
Vernon	2,828	1,455	85	65	169	17	2,886	1,449	70	46	167	15	2,878	1,436	73	50	169	16
Warren	403	1,260	378	6	41	1	402	1,270	372	6	41	2	394	1,273	368	7	44	6
Washington	1,219	1,577	21	8	30	1	1,231	1,573	18	10	31	2	1,233	1,566	18	9	29	2
Wayne	1,375	1,289	20	16	95	4	1,379	1,288	19	14	104	4	1,387	1,282	19	14	104	4
Webster	1,758	1,878	158	35	59	4	1,775	1,881	142	34	57	4	1,778	1,874	143	34	59	4
Worth	990	913	22	30	5	1	1,001	914	16	27	5	1	1,003	919	18	23	4	4
Wright	1,404	1,904	175	11	76	5	1,412	1,908	161	13	75	4	1,404	1,913	165	12	76	4
St. Louis city	50,787	65,310	1,654	252	5,571	411	49,642	66,112	1,421	261	5,669	415	48,522	67,181	1,380	234	5,614	421
Totals	311,576	257,054	27,609	3,636	17,061	1,251	311,802	259,186	25,743	3,319	17,145	1,242	311,382	259,262	25,972	3,268	17,006	1,314

VOTE FOR SENATOR IN CONGRESS, STATE SUPERINTENDENT OF PUBLIC SCHOOLS AND JUDGE OF SUPREME COURT, 1914—BY PRECINCTS.

Precincts.	Senator in Congress for Missouri.						State Sup't of Public Schools.						Judge of Supreme Court, Div. No. 1.					
	Stone, D.	Akins, R.	Sager, Prog.	Hill, Proh.	Greene, Soc.	Molineux, Soc. L.	Gass, D.	Evans, R.	Myers, Prog.	Harris, Proh.	Garver, Soc.	Spalti, Soc. L.	Blair, D.	Robertson, R.	Williams, Prog.	Bowling, Proh.	Martin, Soc.	Johnson, Soc. L.
ADAIR COUNTY:																		
Northeast Benton	184	191	28	2	4	1	186	190	24	1	4	1	181	195	26	1	4	1
Northwest Benton	147	147	6	1	13		148	144	6	2	13		149	145	6	2	13	
Southwest Benton	211	244	33	7	12	2	206	251	29	7	13	1	205	253	29	5	12	1
Southeast Benton No. 1	176	171	38	5	7		180	176	28	3	6		175	174	35	4	6	
Southeast Benton No. 2	112	101	35	2	3	1	116	104	29	2	3	1	115	105	30	2	3	1
Novinger	122	126	10	3	34	3	118	130	10	3	34	3	119	128	10	3	34	3
Connelsville	73	91	4		32	4	72	90	4		33	4	73	91	4		31	4
Fegley	49	41	3		6		48	41	3		6		48	41	3		6	
Sublette	93	67	6		3	1	92	70	6		3	1	93	68	6		3	1
Stahl	103	85	14	1	6		104	82	14	1	6		102	86	14	1	6	
Willmathsville	33	31	8		27		38	26	8		27		33	30	8		28	
Sperry	62	69	19	1	9	1	62	69	19	1	9	1	63	69	18	1	9	1
Adair	58	32	15		15	1	60	30	15		15	1	59	32	15		15	1
Brashear	97	119	21	7	3		96	122	22	6	3		97	121	20	6	3	
Bullion	51	60	14				52	60	12				52	60	12			
Gibbs	101	95	22	5	1		103	95	22	5	1		102	96	23	5	1	
Blanket Grove	21	29	2				20	30	2				20	30	2			
Millard	42	42	2				43	42	1				43	42	1			
Illinois Bend	41	44	3	2	1		42	43	3	2	1		42	43	3	2	1	
Yarrow	18	45	7		2		18	45	7		2		18	45	7		2	
Nind	61	83	26		36	1	61	83	26		35	1	60	83	28		34	1
Pure Air	56	71	3		17		56	71	3		17		55	71	3		17	
Youngstown	37	32	8	1	6	1	37	32	8	1	6	1	38	31	8	1	6	1
Totals	1948	2016	327	37	237	16	1958	2026	301	34	237	15	1942	2039	311	33	234	15
ANDREW COUNTY:																		
Bolckow	84	108	4	3			85	108	4	2			86	108	4	2		
Rosendale	114	151	1	6	1		114	152	1	6	1		115	151	1	6	1	
Rea	64	77	3				67	75	1		1		66	77	1		1	
Whitesville	73	80					75	79					75	79				
Empire	33	46	1	3			33	47	1	2			33	47	1	2		
Flag Springs	65	70	1	2	1		65	70		2	1		66	69		2	1	
Murphy	40	30			1	1	40	29	1		1	1	40	30			1	1
Helena	104	77	1	2			106	77		1			105	78		1		
Rochester	71	138	1	1	1	1	72	137	1		1	1	71	136	1	1	1	1
Cosby	65	170	1	1	1		66	166					64	170	1	1	1	

VOTE FOR SENATOR IN CONGRESS, STATE SUPERINTENDENT OF PUBLIC SCHOOLS AND JUDGE OF SUPREME COURT, 1914—BY PRECINCTS—*Continued.*

Precincts.	Senator in Congress for Missouri.						State Sup't of Public Schools.						Judge of Supreme Court, Div. No. 1.					
	Stone, D.	Akins, R.	Sager, Prog.	Hill, Proh.	Greene, Soc.	Molineux, Soc. L.	Gass, D.	Evans, R.	Myers, Prog.	Harris, Proh.	Garver, Soc.	Spalti, Soc. L.	Blair, D.	Robertson, R.	Williams, Prog.	Bowling, Proh.	Martin, Soc.	Johnson, Soc. L.
ANDREW COUNTY—Continued.																		
Clay Center	53	90	2	1			54	89	2	1			52	89	2	1		
Gravel Wall	40	43		1			40	42					40	42				
Fillmore	128	178	3	1			131	176	3	1			123	176	3	1		
Nodaway	47	35		1		1	47	36				1	47	36				
Amazonia	122	117	3		7		125	115	3	7			121	120	3		7	
Barr	34	27		1			36	26	1				36	26	1			
Beeler	55	62		1			58	58		2			58	59		1		
Todd	61	54		1	1		60	54		1	2		59	55		1	2	
East Savannah	183	164	8	2			183	166	7	1			184	166	6	1		
West Savannah	191	209	8		1		195	207	8		1		192	209	8		1	
Totals	1627	1926	37	27	14	3	1652	1909	33	26	9	3	1633	1923	32	20	16	2
ATCHISON COUNTY:																		
Benton	55	34		1			55	34		1			55	34		1		
East Buchanan	28	46	1				28	46	1				28	46	1			
West Buchanan	14	12			1		14	12			1		14	12			1	
North Clay	118	135	2	1	6		120	135		1	6		118	137	1	1	6	
South Clay	121	125	5	6	2		125	124	5	3	2		124	126	5	3	2	
North Clark	157	71	1	2	2		154	76	1	1	2		157	73	1	1	2	
South Clark	180	102	1	3			180	101		3			180	101				
West Clark	47	37	1				47	37	1				46	37	1			
Colfax	55	56		4			55	56		4			55	56		4		
Dale	97	81	2	2	3		100	81		1	3		101	80		1	3	
East Lincoln	39	55	1		2	1	37	57	1		2	1	38	57	1		1	1
West Lincoln	121	183	3	7	1		116	185	3	7	1		120	182	3	7	1	
Nishnabotna	95	54	6	1	1		97	54	6	1	1		97	54	6	1	1	
North Polk	30	48	1				29	50					29	50				
South Polk	53	85	5	2			53	85	5	2			53	85	5	2		
North Tarkio	114	156	18	9	1		123	162	7	7	1		123	159	10	6	1	
South Tarkio	137	147	4	3	7	1	137	148	4	3	6	1	135	148	4	4	6	1
Templeton	55	59	2				54	60	2				54	68	1			
Totals	1516	1486	53	41	26	2	1524	1503	36	34	25	2	1527	1498	39	31	24	2
AUDRAIN COUNTY:																		
Canada, No. 1	62	8					63	8					64	8				
Naylor, No. 2	63	10	1				64	10					64	10				

Mexico, No. 3	315	93	1	1	3		315	95		1	2		322	94		1	2	
Beagles, No. 4	73	42	1	2			73	42	1	1			73	42	1	1		
Block No. 5	54	33	1	1			54	33	1	1			54	33	1	1		
Crow, No. 6	58	50	7	4	1		60	51	6	2	1		60	51	6	2	1	
Martinsburg, No. 7	129	62		2			131	63		1			132	62		1		
Rush Hill, No. 8	94	63	3	2			97	63	1	2			98	63	1	2		
Vandalia, No. 9	295	146	18	2	1		294	152	14	2	1		292	158	14	1	1	
Gant, No. 10	90	25	1				90	24	1				90	25	1			
Benton City, No. 11	73	45	3		1		73	43	3		1		74	44	3		1	
Laddonia, No. 12	122	82	2	5			126	79	1	4			126	80	1	5		
Farber, No 13	82	35			1		83	36			1		83	36			1	
Friendship, No. 14	67	9	1				67	9	1				67	9	1			
Rowena, No. 15	71	13					75	10	1				73	12	1		1	
Molino, No. 16	102	11	2				102	11	2				103	11	2			
Edwards, No. 17	29	11					30	9					29	10				
Thompson, No. 18	75	28					76	27					76	27				
Mexico, No. 19	331	90	3	5	2		335	88	2	3	2		336	89	2	3	2	
Mexico, No. 20	220	70	1	1	1	2	220	67	1	1	1	1	220	70	1	1	1	2
Mexico, No. 21	211	191	8	3	1	1	215	191	5	3	1	1	214	191	5	3	1	1
Union, No. 22	55	16					55	16					55	16				
Macedonia, No. 23	71	14	1				72	14	1				72	14	1			
Burk, No. 24	27	6					27	6					27	6				
Burnham, No. 25	42	9		1			45	9		1			45	8		1		
Absent votes received by mail	19	3					19	3					19	3				
Totals	2830	1165	54	29	11	3	2868	1158	41	22	10	2	2868	1172	41	22	11	3
BARRY COUNTY:																		
Ash No. 1	43	8			5	2	43	8			5	2	43	8			5	2
Ash No. 2	38	17					39	16					39	16				
Butterfield	73	59	1	3	3	1	73	58	1	3	3	1	73	60	1	3	3	1
Capps Creek No. 1	83	67	1				84	66	1				84	67	1			
Capps Creek No. 2	20	29	1		1		20	29	1		1		20	29	1		1	
Corsicana	56	56	2	1			56	58		1			56	58		1		
Crane Creek No. 1	11	32			4		11	32			4		11	32			4	
Crane Creek No. 2	19	62	2				20	62	1				20	62	1			
Exeter	135	93	4	1	6		134	94	4	1	6		136	93	4	1	6	
Flat Creek	314	276	2	3	9	1	317	275	2	2	9	2	319	274	2	2	9	2
Jenkins	54	67	1	1	10	1	55	66	1	1	10	1	55	67	1	1	10	1
Kings Prairie No. 1	22	40	12	1			22	40	12	1			22	40	12	1		
Kings Prairie No. 2	14	59	4		1		14	59	4		1		14	59	4		1	
Liberty No. 1	110	35	1				110	35	1				109	35	1			
Liberty No. 2	8	29	4		1		8	28	4		1		8	29	4		1	
Liberty No. 3	16	16	3				16	16	3				16	16	3			
McDonald No. 1	51	71			12	1	51	71			12	1	51	71			12	1
McDonald No. 2	18	52		1	15		21	51			1		21	52			14	
Mineral No 1	29	84		2	1		29	84		2	1		28	84		2	1	
Mineral No. 2	45	41			1		47	40			1		47	40			1	
Monett, ward 1	124	121	3	4	7	2	122	121	2	4	7	2	126	121	2	4	7	2
Monett, ward 2	137	104	4	2	10	2	138	102	4	2	10	2	138	104	4	2	10	2
Monett, ward 3	132	73	4		2		131	72	4		2		130	73	4		2	
Monett, ward 4	86	97	2	2	2		88	97	2		2		88	97	2		2	
Mountain	44	53			13	1	44	53			13	1	44	53			13	1
Ozark	37	79	2		4		36	76	1		4		38	78	1		4	

VOTE FOR SENATOR IN CONGRESS, STATE SUPERINTENDENT OF PUBLIC SCHOOLS AND JUDGE OF SUPREME COURT, 1914—BY PRECINCTS—*Continued.*

Precincts.	Senator in Congress for Missouri.						State Sup't of Public Schools.						Judge of Supreme Court, Div. No. 1.					
	Stone, D.	Akins, R.	Sager, Prog.	Hill, Proh.	Greene, Soc.	Molineux, Soc. L.	Gass, D.	Evans, R.	Myers, Prog.	Harris, Proh.	Garver, Soc.	Spaldi, Soc. L.	Blair, D.	Robertson, R.	Williams, Prog.	Bowling, Proh.	Martin, Soc.	Johnson, Soc. L.
BARRY COUNTY—Continued.																		
Pleasant Ridge	49	71	4		9		53	65	4		9		48	70	4		9	
Purdy	100	157	2	1	4		99	159	1	1	4		99	158	2	1	4	
Roaring River No. 1	43	59	1		11	1	43	59	1		11	1	43	59	1		11	1
Roaring River No. 2	24	40		1	3		24	40		1	2		24	41		1	3	
Roaring River No. 3	6	28			2		6	29			2		6	27			2	
Shell Knob	38	57		1	2		38	56		1	2		38	57		1	2	
Sugar Creek	141	69	6	1	3		140	68	7	2	3		139	68	7	2	3	
Washburn	143	76	8	2	3		141	80	7	1	3		143	76	7	2	3	
Wheaton	111	63	1	1	2		112	65	1	1	2		113	63	1	1	2	
White River No. 1	33	66	1		7		33	64	1		8	1	33	63	1		9	1
White River No. 2	35	35					35	35					35	35				
Totals	2442	2441	76	28	153	12	2453	2429	70	24	152	14	2457	2435	71	25	154	14
BARTON COUNTY:																		
Milford	85	79	2	2	6	1	90	77	1	1	6	1	91	76	1	1	6	1
Summitt	81	59	1		3		82	59	2		3		82	59	1		3	
Irwin	69	50	3	1	3	1	69	50	3	1	3	1	69	50	3	1	3	1
Verdella	78	71	3		7	1	79	70	3		7	1	80	69	3		7	1
Shiloh	69	57	2		3		69	57	2		3		69	57	2		3	
Burgess	17	13			9		17	13			9		17	13			9	
Flack	26	17			10	1	26	17			10	1	26	17			9	1
Liberal	114	101	2	1	23	2	113	103	1	1	23	3	113	102	1	1	24	2
Iantha	105	101	2	1	3		107	101	2	2	3		107	101	1	2	3	
Lamar	519	325	22	9	15		519	328	18	8	15		521	327	16	8	15	
Newport	71	54	1	1	6		71	54	1	1	6		72	55	1	1	6	
Golden City	199	161	7	1	2		202	161	4		2		201	162	4	1	2	
Dorris Valley	144	112	6	1	8		146	116	5	1	7		146	115	5	1	7	
Esrom	84	63	1	2	2		84	64		2	2		90	63		2	2	
Duvall	23	18		1			23	18		1			23	18		1		
Nashville	56	35	1	3			57	35	1	2			56	34	1	2		
Black Jack	34	42	1	3	1	1	35	43		3	1	1	35	41	1	3	1	1
Minden	55	40	1	1	16	3	54	40	1	1	17	3	53	40	1	1	19	3
Totals	1829	1398	55	27	117	10	1843	1406	44	24	117	11	1851	1397	41	25	139	10
BATES COUNTY:																		
Mingo	69	67		1			69	67		1			70	66		1		

Grand River	48	35	1				49	34	1				49	34	1			
Deer Creek	150	138	14	15			155	138	13	16			155	140	13	15		
East Boone	80	57	2		1		80	57	2	1			81	67	2		1	
West Boone	83	31	4	1	1		83	31	3	1	1		84	31	3	1	1	
West Point	73	41	11	2	2		74	41	10	2	2		74	40	11	2	2	
Elkhart	56	47	6	1	1		57	47	6	1	1		57	47	6		1	
North Mound	39	44	4	5			41	43	4	5			40	44	4	5		
South Mound	48	26	11	1	4		49	26	11	1	3		49	26	11	1	3	
Shawnee	73	48	4		2		73	47	3		2		72	50	3		2	
Spruce-Ballard	63	19	2		3		64	19	2		3		64	19	2		3	
Spruce-Johnstown	31	15		2			31	15		2			31	15		2		
North Mt. Pleasant	224	83	47	9	4		228	81	39	7	3		228	82	43	7	7	1
South Mt. Pleasant	188	55	45	10	4		194	61	37	8	4		200	57	36	7	4	
Charlotte	86	42	16	5			91	41	13	4			90	42	14	4		
Deepwater	102	36	25	3	3		104	35	25	3	4		103	36	25	4	4	
Summit	74	24	21	2	1		80	24	18	2	1		80	24	18	2	1	
Homer	73	54	22	5	1		73	54	21	5			73	55	21	6		
Walnut-Foster	85	21	15	1	3	1	83	23	14	1	3		85	24	14	1	2	
Walnut-Worland	28	12	9		4		28	12	9		4		28	12	9		4	
North New Home	25	14	1		1		25	14	1		1		26	13	1		1	
South New Home	64	38	7		4	1	64	38	7		4	1	65	38	7		3	1
Lone Oak	50	40	12	3	1	1	52	41	11	2	1		52	41	11	2	1	
Pleasant Gap No. 1	36	33	17	1			37	33	17				36	33	17			
Pleasant Gap No. 2	45	38	9	3			47	38	9	2			47	43	9	2		
Hudson	59	49	19				59	51	17				60	51	17			
Rockville	89	70	6	1	2		88	72	6	1	2		88	71	7	1	2	
Prairie	56	49	3	1	2		56	49	3	1	2		56	49	3	1	2	
North Osage	176	90	13	4	17	6	174	91	12	4	16	5	177	90	12	4	17	5
South Osage	211	70	16	5	26	3	218	66	16	5	25	3	216	68	16	5	25	3
Howard-Sprague	50	32			5		51	32			4		51	32			4	
Howard-Hume	93	23	47	7	1		101	23	38	5	2		95	23	44	4	2	
Totals	2631	1444	409	89	93	12	2682	1447	368	81	88	9	2682	1463	380	77	93	10
BENTON COUNTY:																		
Alexander	159	93	32	2	1		159	93	32	2	1		160	92	33	2	1	
East Cole	21	35	2				20	37	1				20	36	1			
West Cole	30	65	16		1		30	66	17		1		30	65	18		1	
South Fristoe	64	84	5	3			66	83	4	3			67	83	4	3		
North Fristoe	75	33	6		1		76	33	6		1		76	33	6		1	
East Lindsey	167	134	52	2	5		166	141	46	2	5		169	138	46	2	5	
West Lindsey	39	43	2	4			39	43	2	4			39	43	2	4		
East Tom	35	28	2		2		34	28	3		2		34	28	3		2	
West Tom	35	59	5				33	61	5				34	62	5			
North Union	57	53	2		1		55	54	3		1		56	54	2		1	
South Union	47	73	9	2	2		47	73	9	2	2		47	72	11	2	2	
North White	31	60	12		2		31	60	12		2		31	61	12		1	
South White	84	112	14	5	2		87	113	13	3	2		85	113	14	4	2	
West White	135	63	11	1	1		135	64	10	1	1		136	64	10	1	1	
East Williams	35	265	15	2	2		36	263	14	2	1		35	265	14	2	1	
West Williams	60	195	40	6			66	193	36	6			60	200	35	6		
Totals	1074	1395	225	27	20		1080	1405	213	25	19		1079	1409	216	26	18	

VOTE FOR SENATOR IN CONGRESS, STATE SUPERINTENDENT OF PUBLIC SCHOOLS AND JUDGE OF SUPREME COURT, 1914—BY PRECINCTS—*Continued.*

Precincts.	Senator in Congress for Missouri.						State Sup't of Public Schools.						Judge of Supreme Court, Div. No. 1.					
	Stone, D.	Akins, R.	Sager, Prog.	Hill, Proh.	Greene, Soc.	Molineux, Soc. L.	Gass, D.	Evans, R.	Myers, Prog.	Harris, Proh.	Garver, Soc.	Spalti, Soc. L.	Blair, D.	Robertson, R.	Williams, Prog.	Bowling, Proh.	Martin, Soc.	Johnson, Soc. L.
BOLLINGER COUNTY:																		
Lixville	21	130	2	2	1		21	131	2	1	1		21	131	2		1	
Sedgewickville	103	55	8	2		1	104	55	8	2		1	104	55	7	2		1
Patton	41	56	20		2		40	58	20		2		40	58	20		2	
Mungle	11	62	4	1			11	62	4	1			11	62	4	1		
Kitchens	79	58	3	2			80	59	2	2			80	59	2	2		
Bessville	79	63	7		4		79	63	7		4		79	63	7		4	
Limbaugh	78	10	1				77	10	2				77	10	2			
Scopus	155	30	2		1		155	30	2		1		156	31	2		1	
Laflin	64	19					64	19					64	19				
Marble Hill	169	87	2		1		173	84	2				169	88	2			
Lutesville	105	145	6	4	3		105	147	4	4	3		105	147	5	4	3	
Glen Allen	77	75	1		4		82	72			4		79	74			4	
Hayne	48	26	5				51	23	5				46	26	5			
Dunn	53	49	3		1		54	48	3				53	49	3		1	
Huxie	16	42				1	15	41				1	15	41				1
Bess	26	61	1	1	2		26	61	1	1	2		26	61	1	1	2	
Dongola	48	67	17	1	4		48	67	17	1	4		48	67	17	1	4	
Drum	77	58	2		8		77	60	2		8		77	60	2		8	
Sturdivant	7	39			9		7	38			9		7	38			9	
Greenbrier	29	82	1		9		29	82	1		9		29	82	1		9	
Zalma	101	133		2	12	1	101	133		2	12	1	101	132		2	12	1
Gipsy	31	20	3		3		30	19	3		3		32	19	3		3	
Totals	1418	1367	88	15	64	3	1429	1362	85	14	62	3	1419	1372	85	13	63	3
BOONE COUNTY:																		
Centralia	397	78	6	5	3		429	78	4	4	3		416	77	4	4	3	
Columbia No. 1	284	164	12	1	3		278	174	7	1	2		292	161	8	1	3	
Columbia No. 2	382	107	34	3	2		386	133	15	2	3		405	112	19	1	2	
Columbia No. 3	259	129	9	1			271	125	7	1			267	128	7	1		
Columbia No. 4	512	84	23	4	4		520	112	9	3	4		523	81	15	4	4	
Prairie Grove	61	7	1				61	7	1				62	6	1			
Browns Station No. 1	38	17	1	1	2		38	17	1	1	1		38	17	1	1	1	
Harg	84	14	1	1			85	14	1	1			85	14	1	1		
Murry	56	3	1	1			58	2	1	1			59	2	1	1		
Prathersville	52	14					52	14					52	14				
Sturgeon	189	77	3				193	78	1				193	77	1			
Rucker	67	6	1				67	6	1				67	6	1			

Riggs	61	5					62	5					62	5				
Wallace Schoolhouse	33	5					35	5					35	5				
Hallsville	261	22		2	1		265	22		2	1		265	22		2	1	
Gallop's Mill	28	5					28	5					28	5				
Grandview Schoolhouse	59	10		1			60	9		1			61	9		1		
Browns Station No. 2	33	6					33	6					32	6				
Rocheport	156	75	2		1		156	75	2		1		156	75	2		1	
Strawn's Schoolhouse	139	19	1	1	2		139	19	1	1	2		139	19	1	1	2	
Huntsdale	98	42	1	2			98	41	1	2			99	39	1	2		
Harrisburg	109	7		1			112	7		1			112	7		1		
Woodlandville	87	22					87	22					87	22				
Hinton	57	11					57	11					57	11				
Perche	68	7					68	7					68	7				
Ashland	302	34	2	2	3		302	33	2	2	3		303	33	2	2	3	
Deer Park	46	59					45	59	1				46	59	1			
Providence	42	28	1				42	28	1				42	28	1			
Wilton	40	15			3		40	15		3			40	15			3	
Hartsburg	50	63	6		6		48	66	6		6		50	64	4		6	
Claysville	21	19	1		5	1	23	19	1		4	1	23	19	1		4	1
Englewood	74	34	1				75	34	1				74	34	1			
Sapp	34	7	5		1		35	7	5		1		35	7	5		1	
Pierpont	42	27	3				43	28	2				43	28	2			
Totals	4221	1222	115	26	36	1	4291	1283	71	26	31	1	4316	1214	80	23	35	1
BUCHANAN COUNTY:																		
St. Joseph—																		
First ward, A	133	120	6	2	5		132	127	3	1	5		134	130	2	1	5	
First ward, B	169	122	3	1	9	1	168	123	2	4	8	1	170	120	2	1	9	1
First ward, C	153	124	9	1	7		153	128	7		7		154	126	7		7	
First ward, D	145	124	4	2	7	1	146	125	2	2	7	1	145	125	3	2	7	1
First ward, E	71	65	1		4		71	66	1		4		71	66	1		4	
First ward, F	18	23		1	1		18	23		1	1		19	22		1	1	
First ward, G	10	9					10	9					10	9				
Second ward, A	105	93	2	4	7		104	94	2	4	6		104	97	2	3	6	
Second ward, B	162	151	7	2	8		161	157	6	1	7		167	151	5	2	7	
Second ward, C	108	78	5	1	7		107	78	4	1	7		112	76	5		6	
Second ward, D	79	86	1	1	5		77	86	1	3	4		79	87	1	1	4	
Second ward, E	108	45			1		110	42			1		111	41			1	
Third ward, A	59	54	2	1	2	1	57	57	3	1	2	1	58	56	2	1	2	1
Third ward, B	120	88	1			2	119	85	2			2	121	84	1			2
Third ward, C	101	72	5	1	5		102	73	4	1	5		101	72	4	2	5	
Third ward, D	83	54			2		82	55			2		82	55			2	
Third ward, E	116	96	3		2		114	97	3		2	2	120	82	3		2	
Third ward, F	122	76	7	1	4		120	73	6	2	4		120	71	6	2	4	
Fourth ward, A	170	92	3	2	3		167	96	2	2	3		171	94	2	2	3	
Fourth ward, B	165	116	9	1	3		169	118	6		4		161	126	7		3	
Fourth ward, C	128	80	7		2		123	84	7		2		124	83	7		2	
Fourth ward, D	109	63	4				109	66	1	1			108	67	1			
Fourth ward, E	140	93	7	3	4		133	102	6	2	5		134	102	5	3	5	
Fourth ward, F	97	92	6		2		97	93	5	1	2		101	89	6		2	
Fifth ward, A	71	53	1	1	3	1	68	56	1	1	2	1	69	56	1	1	2	1
Fifth ward, B	149	93	8		3		147	99	4		3		150	94	5		3	
Fifth ward, C	96	48	1		3	2	95	51			3	2	96	50			3	2

VOTE FOR SENATOR IN CONGRESS, STATE SUPERINTENDENT OF PUBLIC SCHOOLS AND JUDGE OF SUPREME COURT, 1914—BY PRECINCTS—*Continued.*

Precincts.	Senator in Congress for Missouri.						State Sup't of Public Schools.						Judge of Supreme Court, Div. No. 1.					
	Stone, D.	Akins, R.	Sager, Prog.	Hill, Prohi.	Greene, Soc.	Molineux, Soc. L.	Gass, D.	Evans, R.	Myers, Prog.	Harris, Prohi.	Garver, Soc.	Spalti, Soc. L.	Blair, D.	Robertson, R.	Williams, Prog.	Bowling, Prohi.	Martin, Soc.	Johnson, Soc. L.
BUCHANAN COUNTY—Continued.																		
Fifth ward, D	114	84	3	4	3		99	95	3	4	3		101	95	3	4	2	
Fifth ward, E	106	50	1		2		101	51	1	2			100	57	1		2	
Fifth ward, F	174	86	5	1	7		169	94	4	1	6		172	88	4	1	7	
Sixth ward, A	118	103	5		5		117	104	5		5		118	102	5		5	
Sixth ward, B	93	77	4		3		92	77	4		3		95	76	4		3	
Sixth ward, C	74	85	5		3		75	85	6		2		76	83	5		2	1
Sixth ward, D	183	73	3	2	5		183	71	3	1	5		184	72	2	1	5	
Sixth ward, E	116	61	3	1	6		117	60	3	1	6		116	61	3	1	6	
Sixth ward, F	162	106	3	1	5	1	159	109	3	1	5	1	162	108	3	1	5	1
Sixth ward, G	149	115	8	5	2	1	156	115	7	2	2	1	152	118	6	3	2	1
Sixth ward, H	93	64	7	1	4		89	66	6	1	4		93	63	7	1	4	
Seventh ward, A	76	38	1		3		76	38	1		3		76	37	1		3	
Seventh ward, B	125	56	1		4		128	55			4		129	54			4	
Seventh ward, C	87	44	4	2	5		87	45	3	2	5		85	45	3	2	5	
Seventh ward, D	60	36	2	1	7	3	59	38	2	1	7	2	61	37	2	1		3
Seventh ward, E	101	34	1	1	5		101	34	1	1	5		101	34	1	1	5	
Eighth ward, A	117	83	2	2	4		119	83	2	1	4		119	82	2	1	4	
Eighth ward, B	160	127	19	4	7		159	132	16	4	6		164	125	16	3	8	
Eighth ward, C	118	90	5	4	13	1	117	88	6	4	13	1	116	88	5	4	13	1
Eighth ward, D	153	95	7	3	19		150	98	6	3	18		153	96	5	4	17	
Eighth ward, E	76	64	6	2	3		79	62	4	3	3		78	64	4	2	3	
Ninth ward, A	16	20	1		19		17	20	1		19		18	20	1		18	
Ninth ward, B	53	50	4		1		53	51	3		1		54	50	3		1	
Ninth ward, C	146	94	11		12		145	94	11	1	12		144	91	12	1	13	
Ninth ward, D	89	71	10	1	3		88	75	8		3		90	72	8		4	
Ninth ward, E	117	70	4	2	1	1	116	72	4	2	1	1	120	70	3	2	1	1
Ninth ward, F	37	34	2	1	3		36	36	2	1	3		39	34	2	1	3	
Tenth ward, A	57	47	3		4	2	57	43	3		4	2	57	42	3		5	2
Tenth ward, B	107	50	5	3	8		108	49	4	3	8		108	48	4	3	8	
Tenth ward, C	34	34	3	1	12	1	38	32	3	1	12	1	37	32	3	1	12	1
Totals, St. Joseph	6098	4251	240	67	277	18	6049	4335	203	68	268	19	6110	4275	199	60	265	19
Outside of St. Joseph—																		
Agency	171	54	1				171	53	1				170	53	1			
DeKalb	168	67	4	2			170	66	1	2			171	66	1	1		
Wells	29	6					29	6					28	6				
Willow Brook	62	38					63	38					63	38				

Adams	37	16		1	2		37	16		1	2		37	16		1	2	
Moore	39	33	1				40	33	1				39	33	1			
Faucett	91	14					93	15					91	14				
Taos	59	6	1				60	5	1				60	5	1			
Wallace	106	5			1		108	5			1		108	5			1	
Last	95	14	1	1			95	14	1	1			95	14	1	1		
Wilson Schoolhouse	23	11					23	11					23	11				
Easton	108	51		1			111	48		1			112	48				
San Antonio	28	40		1			28	40					28	40		1		
Hurlinger	33	14	1				33	14	1				33	14	1			
Burnett Schoolhouse	113	63			1		113	63			1		113	63			1	
Winthrop	45	18		1			44	19		1			44	19				
Rushville	138	25	4		3		140	25	4		3		141	25	4		3	
Frazer	82	21			2		83	21			1		83	21			1	
Garrettsburg	59	21	1	1			57	21		1			57	21		1		1
Halls	33	35	1		1		32	36	1		1		32	36	1		1	
Lake Station	31	22	1	2	1		32	22		2	1		32	22	1	2	1	
Yeakley Schoolhouse	20	27					20	27					20	27				
Maxwell	65	42	9	4	2		63	43	11	3	2		63	44	11	3	2	
Oak Hill	25	9	1			1	25	9				1	25	9	1			1
Saxton	41	15			1		40	15			1		40	15			1	
Pettepier	73	22			1		71	22			1		72	22			1	
Woodbine Schoolhouse	45	56	1		1	1	46	56	1		1	1	46	55	1		1	1
Spring Garden Schoolhouse	58	34	1	1	3		56	35	1	1	3		57	35	1	1	3	
Riverside	42	33	1		3		41	34	1		3		41	34	1		3	
Karnes	41	33	2				43	31	2				43	31	2			
Totals of county precincts	1960	845	31	15	22	2	1967	843	27	13	21	2	1967	842	29	11	21	3
Totals of city precincts	6098	4251	240	67	277	18	6049	4335	203	63	268	19	6110	4275	199	60	265	19
Totals	8058	5096	271	82	299	20	8016	5178	230	81	289	21	8077	5117	228	71	286	22
BUTLER COUNTY:																		
Benton Schoolhouse	235	314	20	2	33	2	231	315	19	3	33	2	230	311	20	2	33	2
Courthouse	258	257	4	1	17		249	266	4	1	18		258	257	5	1	18	
East Poplar Bluff	187	237	11	1	45		187	237	11	1	45		188	236	11	1	45	
City Hall	218	245	9		29	6	214	248	9		29	6	222	244	9		29	6
Hillard	25	37			11	1	25	37			11	1	25	38			11	1
Ashcraft	44	47	1		9	1	44	47	1		9	1	46	45	1		9	1
Baileys	103	94			16		102	94			16		103	93			16	
Melville	66	95			12		67	94			11		67	93			11	
Ash Hill	17	47	2		3		18	47	1		3		18	47	1		3	
Fisk	55	94	4	1	17	1	55	95	3	1	17	1	55	95	3	1	16	1
Carola	19	29	4				19	30	3				19	28	4			
Davis Schoolhouse	14	22	1		1		14	22	1		1		14	22	1		1	
Fagus	51	59			3		51	59			3		51	59			3	
St. Francis	27	22	2		1		27	22	2		1		27	21	2		1	
Rombauer	46	56	11		11		45	56	11		12		44	55	11		12	
Hendrickson	71	105	4	1	5		70	105	4	1	6		71	105	4	1	5	
Shiloh	25	22			1		26	21			1		26	21			1	
Fitzgerald	61	44			16		62	44			16		63	44			16	
Russell	66	39		1	8		67	39		1	8		67	39		1	7	
Harviell	79	63			25	1	79	63			25	1	79	62			25	1
Kremlin	34	35			13	1	35	34			13	1	34	35			13	1

VOTE FOR SENATOR IN CONGRESS, STATE SUPERINTENDENT OF PUBLIC SCHOOLS AND JUDGE OF SUPREME COURT, 1914—BY PRECINCTS—*Continued.*

Precincts.	Senator in Congress for Missouri.						State Sup't of Public Schools.						Judge of Supreme Court, Div. No. 1.					
	Stone, D.	Akins, R.	Sager, Prog.	Hill, Proh.	Greene, Soc.	Molineux, Soc. L.	Gass, D.	Evans, R.	Myers, Prog.	Harris, Proh.	Garver, Soc.	Spaht, Soc. L.	Blair, D.	Robertson, R.	Williams, Prog.	Bowling, Proh.	Martin, Soc.	Johnson, Soc. L.
BUTLER COUNTY—Continued.																		
Neelysville	110	172	1		17	6	110	170	1		17	6	111	170	1		17	6
Coon Island	44	46			1		43	47			1		43	47			1	
Totals	1855	2181	74	7	294	19	1840	2192	70	8	296	19	1867	2167	73	7	293	19
CALDWELL COUNTY:																		
Breckenridge	177	192	45	2			186	191	37	3			180	196	37	3		
Gomer	110	79	20				111	80	19				109	79	19			
North Hamilton	114	116	39	8			123	122	29	4			127	116	29	4		
South Hamilton	128	130	34	3			133	127	31	3			133	129	30	3		
Kidder	76	99	28	1			77	96	29				75	97	29			
Wycoff	65	32					66	31					66	31				
Kerr	48	41	1		1		47	42	1	1	1		47	41	1	1	1	
Mirabile	37	73	2				37	72	3				37	72	3			
Kingston	124	171	23		1	1	128	171	20		2	1	127	171	21		2	1
New York	82	97	21	4	1		83	97	21	2	1		83	97	22	2	1	
Fairview	41	78	48				42	78	47				42	78	46			
Davis	135	188	80	1		1	137	192	73	1		1	135	194	76	1		1
Lincoln	106	72	40				108	72	39				107	72	39			
Grant	178	149	6	2	1		184	149	6	1	1		184	149	6	1	1	
Rockford	67	103	2	1			70	101	1	1			70	102	1	1		
Totals	1488	1620	389	22	4	2	1532	1621	356	16	5	2	1522	1624	359	16	5	2
CALLAWAY COUNTY:																		
North Fulton	310	229	5	3	2		318	226	5	2	1		318	224	5	3	2	
East Fulton	374	97	8				377	95	4		2		376	97	6			
South Fulton	124	72	3		2		128	72	3		2		128	72	3		1	
Earl	52	15			1		51	15		1	1		51	15		1	1	
Millersburg	109	21					112	21					112	21				
Boydsville	57	13					57	13					56	13				
Carrington	74	20	1		2		75	20	1		1		75	20	1		1	
Guthrie	119	14	1			1	120	14				1	120	14				1
Wainwright	47	11					47	11					48	11				
Cedar City	85	56			1		85	56	2		1		85	56	2		1	
Holts Summit	60	27			1		60	27			1		60	27			1	
New Bloomfield	205	47	2				205	47	2				205	47	2			
Youngers	40						39	1					39	1				

Stephens	92	25	1				92	25					92	25	1			
Hatton	85	11	2				86	12	1				86	11	2			
Concord	51	17			1		53	17			1		53	17			1	
Dixie	74	44	2				74	44	2				74	44	2			
Auxvasse	191	58	3	4			195	60	2	3			195	60	2	3		
Bachelor	81	6					81	6					81	6				
Shamrock	144	19	1	1	3		146	19	1	1	3		146	19	1	1	3	
Reform	49	8		8			50	8		7			50	8		7		
Readsville	45	19					45	19					45	19				
Portland	75	48	2	1			75	48	2	1			75	48	2	1		
Steedman	48	21					48	21					48	21				
Tebbetts	116	84		1			116	84		1			116	84		1		
Cote Sans Dessein	40	26	1				40	25	1				40	25	1			
Hams Prairie	58	20					60	20					60	20				
Mokane	178	68	2	2	1	2	177	68	2	2	1	2	177	68	2	2	1	2
McCredie	110	32		2			108	33		2			108	33		2		
Yucatan	41	29	4				41	30	3				41	30	3			
Williamsburg	125	37	1	2			126	37	1	2			126	37	1	2		
Toledo	19	8					19	8					19	8				
Calwood	103	32					106	31					106	31				
Totals	3381	1234	39	24	14	3	3410	1232	31	21	14	3	3411	1232	36	23	12	3
Wallace, D., 1.																		
CAMDEN COUNTY:																		
Climax Springs	53	87			3		53	87			3		53	87			3	
Crittenden	14	20					14	21					14	21				
Osage Iron Works	34	38	1		3		35	37	1		3		34	38	1		3	
Sagrada	23	28	1				23	27	1				23	28	1			
Elm Grove	18	29	1				19	29					19	28				
Montreal	39	46	1		7		38	46	1		7		38	46			7	
Stoutland	100	98	2	1	2		102	100	2	1	1		102	97	2	1	2	
Wet Glaize	31	52					31	52					31	52				
Passover	11	33					11	34					11	34				
Toronto	31	87	1		1		28	89	1		1		30	88	1		1	
Cornett Schoolhouse	16	16					16	16					16	16				
Miller Schoolhouse	8	25					9	23					9	24				
Whitehall	30	28	1		3		29	29	1		3		29	29	1		3	
Linn Creek	126	301	8	3	9	2	126	308	7	2	9	2	128	304	7	2	9	2
Chauncey	7	19					7	19					8	19				
Zebra	14	31					17	28					16	29				
Coelleda	36	14					35	15					36	14				
Edith	37	27	1				36	28	1				37	27	1			
Branch	16	35			3		16	36			3		16	36			3	
Macks Creek	93	102	2		1	1	93	99	3		1		92	101	3		1	
Decaturville	39	72		1	2		39	72		1	2		39	73		1	2	
Hahatonka	30	39					30	40					29	41				
Totals	806	1227	19	5	34	3	807	1235	18	4	33	2	810	1232	17	4	34	2
CARROLL COUNTY:																		
Smith	11	33					11	33					11	33				
Miami	62	40	1				60	42	1				61	40	1			

VOTE FOR SENATOR IN CONGRESS, STATE SUPERINTENDENT OF PUBLIC SCHOOLS AND JUDGE OF SUPREME COURT, 1914—BY PRECINCTS—*Continued.*

Precincts.	Senator in Congress for Missouri.						State Sup't of Public Schools.						Judge of Supreme Court, Div. No. 1.					
	Stone, D.	Akins, R.	Sager, Prog.	Hill, Proh.	Greene, Soc.	Molineux, Soc. L.	Gass, D.	Evans, R.	Myers, Prog.	Harris, Proh.	Garver, Soc.	Spalti, Soc. L.	Blair, D.	Robertson, R.	Williams, Prog.	Bowling, Proh.	Martin, Soc.	Johnson, Soc. L.
CARROLL COUNTY—Continued.																		
DeWitt	109	171	15				107	175	13				109	174	13			
Rockford	41	40	1				40	40	1				40	40				
South Eugene	44	87	8				44	87	8				44	87	8			
North Eugene	68	125	16	4			68	126	17	2			68	125	17	3		
Combs	110	90	9				110	90	9				110	90	9			
Ridge	110	138	27	4	1	3	108	140	26	5	1	3	108	138	26	5	1	3
East Hurricane	96	59	18	3	12		97	62	14	2	12		98	59	15	2	10	
West Hurricane	116	75	33	6	4		122	75	30	6	4		122	74	30	5	4	
Wakenda	71	76	5				73	77	3				74	76	3			
Carrollton No. 1	231	147	16		1		229	153	13		1		230	152	14		1	
Carrollton No. 2	136	111	4	1			136	112	3	1			136	112	3	1		
Carrollton No. 3	114	122	16		1		112	128	13		1		113	127	12		1	
Carrollton No. 4	174	96	13	1			177	98	9				177	98	9			
Van Horn	138	137	14	2			139	137	13	2			140	136	13	2		
East Stokes Mound	79	118	5	5	3		83	115	5	4	3		81	117	5	4	3	
West Stokes Mound	26	30					31	21					27	29				
Sugartree	83	40					84	39					83	40				
South Moss Creek	50	30					51	30					50	30				
North Moss Creek	31	23					31	23					32	22				
Trotter	111	92	20		1		109	95	19		1		109	96	18		1	
Leslie	114	77	1		1		115	76	1		1		114	77	1		1	
Hill	52	66	3		11		51	66	3		11		52	66	3		11	
Cherry Valley	55	23	1				54	23	1				54	23	1			
Egypt	245	227	6	2			247	230	2	1			245	333	3	2		
Prairie	85	61	3	1			84	61	3	1			84	61	3			
Fairfield	85	62	5	2	1		85	62	5	2	1		85	62	5	2	1	
South Washington	36	60	1	2			35	61	1	2			35	60	2	2		
North Washington	24	58	5	1			23	59	5				23	59	5			
Totals	2707	2514	246	34	3	3	2719	2536	218	28	36	3	2715	2636	219	28	34	3
CAPE GIRARDEAU COUNTY:																		
Friedheim	21	109					21	109					21	108				
Appleton	16	110					16	110					16	110				
Oak Ridge	133	63	2	6			134	62	1	7			133	63	1	6		
Daisy	55	28					55	29					55	29				
Courthouse, Byrd township	277	243	24	7			275	260	11	4			275	260	11	5		
Turner Hall	113	199	7	2	1		110	204	6	2	1		111	203	6	2	1	

Courthouse, Cape township	216	263	19	1	9		220	295	7	1	9		287	8	1	9	
Bottling Works	120	128	6	2			108	143	3	2			143	2	3		1
Steimle	204	281	12	7	9	3	196	301	6	5	11		299	8	6	10	3
Klostermann	176	210	4		6	1	158	231	1		7		229			7	1
West End	89	124	7	2	4	1	87	127	6	2	4		128	7	2	4	1
Pecan Grove	27	55	1				27	56					56				
Gordonville	25	94	6	2			24	96	5	2			96	5	2		
Allenville	73	83	4	2	2	1	74	82	4	2	2		81	3	2	2	1
Dutchtown	18	53					18	53					53				
Whitewater	52	52		1			50	54		1			54		1		
Tilsit	18	47	7				17	48	7				48	7			
Burfordville	102	64		2			101	64		2			64		1		
Crump	92	33		1	3		92	33		1	3		33		1	3	
Egypt Mills	62	110	4	1	2		59	113	4	1	2		112	4	1	2	
Brick Schoolhouse	43	81		1			43	81		1			81		1		
Neelys Landing	105	55	2		3	1	106	56	2		3		56	2		3	1
Pocahontas	60	95					57	98					96				
New Wells	41	97	1				35	102	1				102	1			
Fruitland	44	43	4	1			45	43	3	1			44	3	1		
Schoolhouse No. 76	73	54	4	1	5	1	74	55	4	1	5		56	4	1	4	1
Millerville	106	40	1	2		1	106	40	1	2			40	1	2		1
Kurreville	25	29					25	29					29				
Totals	2386	2843	115	41	44	9	2333	2974	72	37	47		2958	73	38	45	10
CARTER COUNTY:																	
Van Buren	193	73			5		190	71			5		75			5	
Fremont	94	48	1		2	2	93	46	2		2		47	2		2	2
Barren	20	11			9		20	11			9		11			9	
Chilton	25	11	2	1	20	1	23	13	2	1	19		13	2	1	19	1
Grandin	55	47	1	1	6	1	55	48	1	1	6		48	1	1	6	1
Hunter	37	45	1	2	8	1	36	42	3		7		43	1	2	8	1
Ellsinore	84	76		1	2		85	74		2	2		74		1	2	
White's Mill	26	64				1	26	46					45				1
Colemanville	20	22			5	1	20	22			6		22			6	1
Totals	554	397	5	5	57	7	548	373	8	4	56		378	6	5	57	7
CASS COUNTY:																	
Archie	60	65	8	1	2		61	69	5	1	2		66	7	1	2	
Austin	84	59	5	1			84	59	5	1			59		1	5	
Big Creek	90	30	6	2	1		91	29	6	2	1		29	6	3	1	
Dayton	81	53	11	2			81	53	11				53	11	2		
Dolan	138	51	2		1		141	52	1		1		52	1		1	
Drexel	90	36	13	2			90	38	12	2			36	13	2		
East Lynne	132	74	9	5	2		129	79	8	4	3		76	8	4	2	
Everett	97	46	4	1	5		98	46	4	1	4		46	4	1	4	
Garden City	79	51	27	2			86	49	25				50	26			
Gunn City	41	31	3	1	1		41	31	3		1		31	3	1	1	
Harrisonville	324	104	42	4	13		328	104	38	3	13		104	39	3	13	
Lisle	41	6	4		4	2	42	6	4		4		6	4		4	2
Lone Tree	60	20	8		3		60	20	8		3		19	8		3	
Mt. Pleasant	159	50	21	1	6		164	49	19	1	6		47	17	1	6	
Peculiar	89	28	3		2		90	28	2		2		27	3		2	

VOTE FOR SENATOR IN CONGRESS, STATE SUPERINTENDENT OF PUBLIC SCHOOLS AND JUDGE OF SUPREME COURT, 1914—BY PRECINCTS—*Continued.*

Precincts.	Senator in Congress for Missouri.						State Sup't of Public Schools.						Judge of Supreme Court, Div. No. 1.					
	Stone, D.	Akins, R.	Sager, Prog.	Hill, Proh.	Greene, Soc.	Molineux, Soc. L.	Gass, D.	Evans, R.	Myers, Prog.	Harris, Proh.	Garver, Soc.	Spalti, Soc. L.	Blair, D.	Robertson, R.	Williams, Prog.	Bowling, Proh.	Martin, Soc.	Johnson, Soc. L.
CASS COUNTY—Continued.																		
Pleasant Hill	226	83	65	3	5		235	86	61	1	5		230	84	64	1	6	
Polk	189	40	9	1	1		192	37	9		1		192	37	9	1	1	
Raymore	58	35	16	7	2	1	59	35	16	7	2	1	59	35	16	7	2	1
Sherman	116	77	8				117	78	7				117	78	7			
Sugar Creek	38	37	11	2			39	37	10	2			37	38	11	2		
Union	98	16	18	1	3		98	17	16	1	3		98	17	16	1	3	
West Dolan	74	17	1		1	1	76	17	1		1	1	76	17	1		1	1
West Peculiar	118	39	4	2	1		121	39	4	1	1		121	39	4	1	1	
Totals	2482	1048	298	38	53	4	2523	1058	275	28	53	7	2516	1046	278	32	58	4
CEDAR COUNTY:																		
Eldorado Springs, West ward	155	118	8	3	11		162	113	8	2	12		162	112	8	2	11	
Eldorado Springs, East ward	200	160	17	2	9		197	166	17	2	8		197	161	18	2	9	
West Box	35	35	7	1		1	34	36	7	1		1	35	35	7	1		1
East Box	52	62	5		2		52	62	4		2		52	62	4		2	
North Cedar	56	41	35	4	4		56	43	33	4	4		56	43	33	4	4	
South Cedar	36	48	9	1	8		36	49	9	1	7		35	49	9	1	7	
West Washington	87	116	8	1	3		88	117	6	1	3		88	117	6	1	3	
East Washington	36	37	9	2	1		36	37	8	2	1		36	38	8	2	1	
Jefferson	69	135	57	3	5	1	67	139	58	3	4	1	67	140	58	3	4	1
North Madison	70	200	20	2	3		69	206	20	1	3		69	205	15	1	3	
South Madison	35	42	3				35	42	2				35	42	2			
North Linn	223	276	26	2	4		222	276	26	2	4		222	278	26		4	
South Linn	65	72	9				64	71	10				65	72	9			
North Benton	46	51	1		13		47	51			12		47	51			14	
South Benton	176	118	7	2	11	1	175	118	6	2	11	1	176	119	6	2	11	1
Totals	1341	1511	221	23	74	3	1340	1526	214	21	71	3	1342	1524	209	19	71	3
CHARITON COUNTY:																		
Bee Branch	121	28	12	1	7	1	120	29	10	11	7	1	120	28	10	1	7	1
Bowling Green	71	64	14	1			73	63	14	1			73	64	13	1		
Brunswick No. 1	393	131	22	4	2	1	391	125	25	4	2	1	391	128	26	4	2	1
Brunswick No. 2	33	20	2				32	20	2				32	20	2			
Chariton	47	60	6				47	60	6				47	60	6			
Clark	80	12	11	2			87	13	12	1			88	13	11	1		
Cockrell	81	26	3	1	2	1	81	28	3		2	1	83	26	3	1	2	1

Cunningham	103	53	11		2		105	53	9		2		104	54	10		2	
Keytesville No. 1	248	26	6	1			250	26	6	1			247	29	6	1		
Keytesville No. 2	141	13	2				144	12	1				143	13	1			
Mendon	107	39	2	3	2		108	44	1		2		113	38	1		2	
Missouri	59	11					62	11					62	11				
Mussel Fork No. 1	77	11	5	2			82	10	4	3			82	8	4	3		
Mussel Fork No. 2	61	12			1		61	12			1		61	12			1	
Salt Creek	69	42	1				68	42	1				69	42	1			
Salisbury No. 1	218	43	13	1	1		214	48	12	1	1		218	43	12	1	1	
Salisbury No. 2	328	50	3	2	2		328	50	3	1	2		328	50	3	1	2	
Triplett No. 1	118	23	11	3	2		119	26	11	2	2		119	24	12	1	2	
Triplett No. 2	22	4					22	4					22	4				
Wayland	131	11	3	1			131	12	3	1			131	11	3	1		
Yellow Creek	143	40	8	1			142	40	7	1			144	40	8	1		
Totals	2651	719	135	23	21	3	2667	728	130	27	21	3	2677	718	132	17	21	3
CHRISTIAN COUNTY:																		
Seneca	2	28				1	2	28				1	1	29				1
Benton	12	64	1	2	14		12	62	1	2	13		12	62	1	1	13	1
Logan	27	37					27	37					27	37				
South Galloway	31	123	12	3	3	1	31	122	12	2	3	1	31	125	12	2	3	1
North Galloway	67	113	6		8		67	117	4		8		66	114	4		8	
Bruner	16	47	1	1	10		15	47	1	1	10		16	47	1	1	10	
North Marion	24	102			7		24	102			7		24	102			7	
Lincoln	68	175	5	2	8		67	177	5	2	8		67	176	5	2	8	
Linn	17	91			10	1	15	95		1	10		16	95			9	1
Porter	89	233	2	2	34		86	237	2	1	34		87	236	2	1	34	
Linden	38	86	4		5		39	85	4		5		38	86	4		5	
South Marion	16	45			2		17	43			2		16	44			2	
McCracken	41	37			28		41	38			28		41	37			28	
Sparta	44	156			4	1	44	159			3		44	158			4	
Finley	182	272	10	2	20	1	183	273	9	1	20	1	181	270	9	2	20	1
Polk	182	192	20	3	5		179	190	19	2	6		185	187	20	3	6	
Totals	856	1801	61	15	158	5	850	1812	57	13	157	3	852	1805	58	12	157	5
CLARK COUNTY:																		
Clay No. 1	71	38	4		1		71	36	4		1		73	37	4		1	
Clay No. 2	56	54	2				61	47	3				57	54	2			
Des Moines No. 1	34	43	1				33	44	1				33	44	1			
Des Moines No. 2	80	71	4	1	1		80	70	4	1	1		81	70	4	1	1	
Folker	82	105	1	2			82	105	1	2			84	105	1	2		
Grant No. 1	35	31	1				35	30	1				35	30	1			
Grant No. 2	14	44					14	44					14	44				
Jackson No. 1	95	62	4				95	64	4				95	64	4			
Jackson No. 2	78	48	4	1			79	48	4				79	48	4			
Jefferson	70	76	1				70	74	2				69	76	1			
Lincoln No. 1	93	121	9	3			100	113	9	3			94	120	8	3		
Lincoln No. 2	59	55	2				60	53	3				59	55	2			
Lincoln No. 3	140	200	19	3	6		141	198	18	3	6		144	195	18	3	6	
Madison	88	62	6				88	62	6				88	62	6			
Sweet Home	86	102	11	2	1		85	103	11	2	1		85	103	11	2	1	
Union No. 1	106	101	3				106	101	3				105	101	2			

VOTE FOR SENATOR IN CONGRESS, STATE SUPERINTENDENT OF PUBLIC SCHOOLS AND JUDGE OF SUPREME COURT, 1914—BY PRECINCTS—*Continued.*

Precincts.	Senator in Congress for Missouri.						State Sup't of Public Schools.						Judge of Supreme Court, Div. No. 1.					
	Stone, D.	Akins, R.	Sager, Prog.	Hill, Proh.	Greene, Soc.	Molineux, Soc. L.	Gass, D.	Evans, R.	Myers, Prog.	Harris, Proh.	Garver, Soc.	Spaldi, Soc. L.	Blair, D.	Robertson, R.	Williams, Prog.	Bowling, Proh.	Martin, Soc.	Johnson, Soc. L.
CLARK COUNTY—Continued.																		
Union No. 2	38	30					38	30					38	30				
Vernon	60	49	3	1	1		60	51	3		1		60	50	3	1	1	
Washington	179	77	6		4		180	77	6		3		180	77	6		4	
Wyaconda No. 1	70	72	6	2			71	72	6	2			71	73	6	2		
Wyaconda No. 2	89	93	2		4		90	91	2		4		91	91	2		4	
Totals	1623	1534	89	15	18		1648	1513	91	13	17		1635	1529	83	14	18	
CLAY COUNTY:																		
East Liberty	382	44	46	3			404	52	25	3			425	27	28	3		
West Liberty	355	30	13	1			366	31	10	1			370	28	10	1		
Smithville	287	39	3				290	39	3				290	39	3			
Gosneyville	74	18					73	18					74	18				
Nashua	71	7					71	7					71	7				
Harlem	41		3				41		3				41		3			
North Kansas City	94	10	6				98	8	5				97	9	5			
Gashland	129	3	1				130	3					131	3				
Randolph	36	5	3				36	5	2	1			36	5	3			
Birmingham	30	6					30	6					31	5				
North Excelsior Springs	184	52	32	1	7		189	52	31		7		189	52	31		7	
South Excelsior Springs	368	71	39	3	4		375	76	32	3	4		375	72	33	3	4	
Missouri City	169	14	5				171	15	3				173	14	3			
Mosby	81	7	3		1		82		6		1		81	6	3		1	
Kearney	301	20	5	1			304	22	5	1			304	22	5	1		
Holt	88	32	5	1			90	33	4	1			90	33	4	1		
Greenville	76	10	2			1	76	10	2			1	75	10	2			1
Pleasant Grove	39	11					39	11					39	11				
Totals	2805	379	166	10	12	1	2865	388	131	10	12	1	2892	361	133	9	12	1
CLINTON COUNTY:																		
Holt	37	18	2	1			37	16	2	1			37	17	2	1		
Converse	40	14	9				42	21	1				43	20	1			
Lathrop	170	92	43	3			172	97	36	4			185	83	38	4		
Turney	66	35	2	2			68	35	2	2			69	34	2	2		
Oak Grove	26	15	3				27	15	3				28	15	3			
East Shoal	103	83	95	5			106	85	96	5			109	76	88	5		

West Shoal	140	97	109	4	2	1	154	104	91		2	1	160	94	95	1	2	1
Lilly	35	5	2				35	5	2				36	4	2			
Duncan Schoolhouse	47	8	1				48	9	1				48	9	1			
Plattsburg	408	111	22	4			418	113	19	4			420	112	19	4		
Perrin	57	17	1	1			57	18	1	1			58	17	1	1		
Osborn	57	12	10	1			58	11	9	1			60	10	9	1		
Mecca	61	47					62	46					62	46				
Trimble	66	12	4				67	14	3				67	13	4			
Grayson	33	12	1	4			33	13		3			34	13		3		
Gower	123	54	1	1			125	53	1	1			127	51	1	1		
Hill's Schoolhouse	18	15					18	15					18	19				
Starfield	48	21					47	22					48	22				
Hemple	95	29	1	1	1		98	27		1			98	27		1		
Totals	1630	697	306	27	3	1	1672	719	267	23	2	1	1707	682	266	24	2	1
COLE COUNTY:																		
Jefferson City, First ward	389	198			1		380	203			1		397	191			1	
Jefferson City, Second ward	457	231	9		3		419	267	4		1		471	221	4		2	
Jefferson City, Third ward	330	211		2	4		289	247		2	4		329	212		2	4	
Jefferson City, Fourth ward	253	348	1		1		230	364	2				261	335	2		1	
Jefferson City, Fifth ward	253	350					248	352					261	342				
Scotts	32	42	1		1		32	43	1		1		33	42	1		1	
Scruggs	28	64					28	64					28	64				
Centertown	85	76					84	78					89	75				
Elston	102	40					101	40					102	40				
Marion	58	35			1		59	35			1		58	35			1	
Decatur	51	32		1			52	32		1			52	32		1		
Lohman	31	120					31	120					31	120				
Russellville	134	99		2	1		134	101		2	1		133	103		1	1	
Brazito	38	118				1	40	118				1	40	118				1
Eugene	53	23			10	1	54	22			9	1	53	23			9	1
Henley	77	19		1	11	1	75	20			11	1	77	20		1	11	
Hickory Hill	43	14					43	14					43	14				
Scrivner	38	25					38	24					38	25				
Osage Bend	26	14	1				24	16		1			26	14	1			
Osage Bluff	8	58					8	58					8	58				
St. Thomas	76	26					75	26					76	26				
Wardsville	47	33	2				48	35					48	34				
Osage City	27	88	5				26	92	1				28	92	1			
Taos	58	54					58	54					57	54				
Wolken	46	24					46	24					46	24				
Absent vote	27	10					28	9					27	10				
Totals	2767	2352	19	6	33	3	2650	2458	8	6	29	3	2812	2324	9	5	31	2
COOPER COUNTY:																		
Boonville No. 1	281	397	5	3	2		288	395	5	3	2		288	397	5	3	2	
Boonville No. 2	264	364	15	2	15		266	360	13	2	13		265	360	15	2	14	
Saline No. 1	50	79					51	77					50	77				
Saline No. 2	52	56					52	56					51	56				
Saline No. 3	60	31					62	30					61	31				
Prairie Home	125	127		2			127	122		2			128	127		2		
Clarks Fork	121	212	8	2			121	213	7	2			121	213	7	2		

VOTE FOR SENATOR IN CONGRESS, STATE SUPERINTENDENT OF PUBLIC SCHOOLS AND JUDGE OF SUPREME COURT, 1914—BY PRECINCTS—*Continued.*

Precincts.	Senator in Congress for Missouri.						State Sup't of Public Schools.						Judge of Supreme Court, Div. No. 1.					
	Stone, D.	Akins, R.	Sager, Prog.	Hill, Proh.	Greene, Soc.	Molineux, Soc. L.	Gass, D.	Evans, R.	Myers, Prog.	Harris, Proh.	Garver, Soc.	Spaltt, Soc. L.	Blair, D.	Robertson, R.	Williams, Prog.	Bowling, Proh.	Martin, Soc.	Johnson, Soc. L.
COOPER COUNTY—Continued.																		
North Moniteau	93	68		1			93	68		1			95	68		1		
South Moniteau	100	58	4	1			101	51	3	1			102	50	3	1		
Kelly No. 1	138	52					139	51	1				137	52	1			
Kelly No. 2	168	140	3	2	1	1	168	140	3	2	1	1	169	138	3	2	1	1
Palestine No. 1	75	94	1				76	94					77	92				
Palestine No. 2	57	56					58	55					58	55				
Pilot Grove	192	214	6				191	215	6				193	214	6			
Lebanon No. 1	78	87	7			1	80	86	6			1	80	86	6			1
Lebanon No. 2	34	43	6	1	1		36	42	6	1			36	42	6	1		
Otterville No. 1	113	58	5	1	2		115	61	4		2		117	59	5		2	
Otterville No. 2	68	47	1				69	47					69	47				
Clear Creek No. 1	33	112					33	112					33	112				
Clear Creek No. 2	68	55		1			70	53	1				70	53		1		
Blackwater No. 1	30	31					30	31					30	31				
Blackwater No. 2	118	80	2	1			118	80	2	1			118	80	2	1		
Lamine No. 1	74	59	4	1			74	59	4	1			74	59	4	1		
Lamine No. 2	61	31					61	31					61	31				
Totals	2453	2551	67	18	21	2	2479	2529	61	16	18	2	2484	2528	60	17	16	2
CRAWFORD COUNTY:																		
Steelville	200	237	18	1	4		199	236	18		5		201	235	19		5	
Wesco	76	125	5		3		80	128			11		80	123	5		2	
Keysville	36	83	1	1	2		36	83	1	1	2		36	83	1	1	2	
Cherryville	42	63					42	63					41	63				
Davisville	59	69					60	67					59	66				
Dillard	69	66	4				70	66	3				70	66	3			
Patsy	55	51	2		1		56	51	2		1		57	51	2		1	
Westover	45	75	3		1		45	75	3		1		45	75	3		1	
Service	22	32	1				22	32	1				22	31	1			
Scotia	13	15		1	3		13	15		1	3		13	15		1	3	
Vilander	23	17	1	2	1		25	17	1	2	1		25	17	1	2	1	
Leasburg	96	101	1		8	2	96	102	1		8	2	97	101	1	1	8	2
Bourbon	142	135	5	2	16		141	134	6	2	17		145	135	5	1	16	
Smith Schoolhouse	23	34	1	1	6		31	25	1	1			25	30	1		5	
Forbes Schoolhouse	31	72	1	2	5		34	71	1		5		35	72	1		4	
Taylors Schoolhouse	46	95	9	1	2	1	50	92	9	1	2	1	47	95	9	1	2	1
Iron Ridge	52	73	7		1	1	56	71	6		1	1	55	71	6		1	1

Cuba	127	176	13	2	5	1	127	174	13	3	5	1	128	173	13	3	6	
Lick Creek	22	9					22	9					22	9				
Totals	1179	1527	72	13	58	5	1205	1511	66	11	62	5	1203	1511	71	10	57	5
DADE COUNTY:																		
Cedar	68	112	5	1	6	1	69	115	5	1	6	1	68	114	5	1	6	1
East Center	129	179	22	2	9		134	176	21	1	9		133	176	22	2	8	
West Center	98	122	12	1	4		97	123	11	1	4		101	122	11	1	4	
Ernest	49	41	8	1			47	44	8	1			47	44	8		1	
Grant	105	58	2	1			105	59	1	1			106	58	1	1		
Lockwood	168	178	15	2	1		164	186	12	2	1		166	184	11	2	1	
Marion	42	48	3			1	44	47	3			1	43	48	3			1
North Morgan	31	54	28				29	55	28		1		30	55	28			
South Morgan	33	143	35	3	2		31	144	36	3	2		33	142	36	3	2	
North	68	95	17	1	1		67	97	16	1	1		68	96	16	1	1	
Pilgrim	62	23	2		8		65	22	2		8		65	22	2		8	
Polk	82	124	23	2			84	126	23	2			84	127	23	2		
Rock Prairie	177	143	7	4	3		183	139	6	3	2		185	140	6	3	2	
North Sac	26	41	2				26	42	2				26	42	2			
South Sac	47	107	28	1			49	107	27	1			50	107	27	1		
Smith	67	39			3		68	39			3		68	39			3	
South	93	37	6	1	4		106	38	3		4		107	37	3		4	
Washington	91	67	3	2	4		92	68	2	1	4		91	70	2	2	4	
Totals	1436	1616	218	22	45	2	1460	1627	206	18	45	2	1471	1623	206	19	44	2
DALLAS COUNTY:																		
South Benton	82	153	23	1	8		81	154	24		8		82	152	23	1	9	
Jackson	120	142	7	1	1		119	142	7	1	1		120	140	7		1	1
Sheridan	58	61	1		2		59	61					58	61	1		2	
Washington	114	103	22	2		1	111	101	23	5	2	1	115	103	23		2	1
Wilson	87	88	14	1	9	1	88	90	12	1	8	1	88	90	12	1	7	1
Jasper	52	152	10	1	23	1	52	153	9	1	23	1	53	152	9	1	23	1
North Benton	132	220	31	1	2	1	129	224	27	2	2	1	127	222	29	2	2	1
Grant	74	124	4	1	2		74	125	3	1	4		74	125	4	1	2	
Lincoln	63	95	14		1		59	99	13		1		62	98	12		1	
Sherman	28	36	20				25	38	20				27	36	21			
Miller	34	103	3		1		33	104	3		1		32	104	3		1	
Totals	844	1277	149	8	49	4	830	1291	141	11	50	4	838	1283	144	6	50	5
DAVIESS COUNTY:																		
Hale Schoolhouse	53	45	4				55	45	2				55	45	2			
Hickory Grove	110	58	7	2			109	60	7	2			111	58	7	2		
Swisher Schoolhouse	91	64	8	2	3		92	64	7	2	3		92	64	7	2	3	
Winston	81	78	15				83	78	12				82	78	13			
Mabel	26	11	11	2			26	11	11	2			26	11	11	2		
Lock Spring	104	49				2	105	48		2			105	48		2		
Carlow	74	30	5				73	30	5				73	30	5			
Miller Schoolhouse	46	25	2				46	25	2				46	25	2			
South Gallatin	194	107	28	4	1		205	105	26	1	1		205	105	26	2	1	
North Gallatin	203	91	17	7	3		215	92	14	3	3		213	93	13	4	3	
Cope Schoolhouse	41	36	5				43	36	5				42	36	5			

VOTE FOR SENATOR IN CONGRESS, STATE SUPERINTENDENT OF PUBLIC SCHOOLS AND JUDGE OF SUPREME COURT, 1914—BY PRECINCTS—*Continued.*

Precincts.	Senator in Congress for Missouri.						State Sup't of Public Schools.						Judge of Supreme Court, Div. No. 1.					
	Stone, D.	Akins, R.	Sager, Prog.	Hill, Proh.	Greene, Soc.	Molineux, Soc. L.	Gass, D.	Evans, R.	Myers, Prog.	Harris, Proh.	Garver, Soc.	Spaltt, Soc. L.	Blair, D.	Robertson R.	Williams, Prog.	Bowling, Proh.	Martin, Soc.	Johnson, Soc. L.
DAVIESS COUNTY—Continued.																		
Altamont	93	71	14				94	73	13				95	69	13			
Center Hall	78	89	18	1		1	77	90	19	1			76	90	18	1		1
Jamesport	173	90	42	6			181	90	41	5			173	89	43	5		
Jameson	134	157	16	2	1	1	143	147	15	2	1		138	157	15	2	1	
Civil Bend	77	111	23	4			82	112	21	3			83	110	22	3		
Boyd Schoolhouse	70	43	7	1			70	43	7	1			69	43	7	1		
Smith Schoolhouse	65	107	5				65	105	6	1			65	107	5			
Coffey	73	99	20				77	97	19	5			74	99	20	5		
Virginia Ridge	21	13	1	1			23	12	1				23	12		1		
Pattonsburg	235	152	33	11	3	2	244	150	27	9	3	2	245	148	31	9	3	2
Totals	2042	1526	281	43	11	6	2108	1513	260	39	11	2	2091	1517	265	41	11	3
DeKALB COUNTY:																		
East Adams	99	72					99	72	1	1			111	62	1			
West Adams	46	65	2	3			46	66	1	3			56	55	1	3		
East Camden	237	202	10		2	1	237	207	8		2		337	109	6			
West Camden	39	50	1	2	3		41	49	1	1	1		61	30	1	1	2	
Colfax	123	118	11	6			126	116	11	5			155	92	5	3		
Dallas	118	105	4	1			119	103	4	1			128	95	4	1		
Grand River	102	95	15	3			101	99	12	1			108	93	12	1		
Grant	117	136	4	2			116	141	4	1			128	124	4	1		
East Polk	33	37					33	37					36	34				
West Polk	142	163	1	4			141	164	1	4			155	147	1	4		
North Sherman	127	82		2			129	79		2			137	73		2		
South Sherman	49	27	1	1	1		49	27	1	1	1		56	21	1	1	1	
North Washington	103	83	2		2	2	101	85	2		2	2	107	76	2		2	2
South Washington	87	94		5	1		91	92		3	1		92	93	1	2		
Totals	1422	1329	51	29	9	3	1429	1337	46	23	7	2	1667	1104	39	20	5	2
DENT COUNTY:																		
East Spring Creek	153	171	1	1	6		155	171		1	6		158	168		1	4	
West Spring Creek	251	173	6	2	4		255	170	4	2	3		255	172	4	2	3	
Lenox	65	55		1	3		64	56		1	2		66	54		1	3	
Victor	92	33					93	32					93	33				
Lecoma	91	21		1	1		90	22		1	1		91	21		1	1	
Hobson	90	36	1		1	1	90	38			1	1	91	37			1	1

Springers	21	67			3		21	67			3		22	66			3	
Sligo	33	170		1	5	1	33	170		1	5	1	33	170		1	5	1
Watery Fork	11	57					11	57					11	57				
Gill	8	24					8	24					8	24				
Howe's Mill	28	47			2		28	47			2		28	47			2	
Boss	22	32			12		22	32			12		22	32			12	
Antioch	23	49	1		2		24	49	1		2		24	49	1		2	
Hulsey	19	3					19	3					19	3				
Burnetts	23	12					23	12					23	12				
Bunker	44	34					44	34					45	33				
Empire	36	22			1		37	21			1		37	21			1	
Doss	66	38			6		66	38			5		67	38			6	
Jadwin	38	14	1				39	13	1				39	13	1			
New Hope	58	38	1		3		56	39	1		3		57	39	1		3	
Montauk	58	36	1	1		1	56	36	1	1		1	58	36	1	1		1
Bethlehem	72	30			1		73	29			1		73	29			1	
Dry Fork	45	11			2		45	11			2		45	11			2	
Totals	1347	1173	12	7	52	3	1352	1171	8	7	49	3	1365	1165	8	7	49	3
DOUGLAS COUNTY:																		
Richland	10	30					8	32					9	31				
McKinley	9	25			4		9	25			4		10	24			4	
Clinton	18	13	2		8		16	15	1		8		16	16	1		8	
Brush Creek	15	47	6		1	1	13	51	6		1	1	11	53	6		1	1
Bryan	12	40	3		2		14	40	3		2		13	41	3		2	
Wood	24	37	4	1	12		25	37	3	1	12		25	37	3	1	12	
Jackson	6	69	1		1		5	70	1		1		6	69	1		1	
Champion	4	82	2		3		6	81	1		3		6	81	1		3	
Cass	20	73	6		4		20	72	6		5		20	72	6		4	
Brown	18	37	2		2		18	38	1		2		17	38	1		2	
McMurtrey	21	61	16		8		21	63	15		8		21	63	15		7	
Clay	19	44	2	1	1		19	45	1	1	1		19	45	1	1	1	
Walls	39	59	5	1	3		37	60	5	1	3		38	59	5	1	3	
Boone	19	71	1	2	10		19	72	1	2	10		19	72	1	2	10	
Miller	28	67	2	3	12		26	67	2	3	12		26	67	2	3	12	
Spring Creek	58	83	5	1	4		58	83	5	1	4		58	83	5	1	4	
Benton	89	216	10		23		91	217	9		22		91	216	10		21	
Findley	25	58	5	2	11	2	25	58	5	2	11	1	25	58	5	2	11	2
Campbell	15	83	1				16	81	1				16	82	1			
Washington	18	67		2	13	2	17	70		1	13	2	19	67		2	13	2
Lincoln	15	63			17	1	14	64			17	1	14	64			17	1
Buchanan	5	48	2	2	8		4	50	2	2	8		5	48	2	2	8	
Spencer	25	34			3	2	25	34			3	2	25	34			3	2
Totals	512	1407	75	15	150	8	506	1434	68	14	150	7	509	1420	69	15	147	8
DUNKLIN COUNTY:																		
Townley	15	22			7		15	21			7		15	22			7	
Malden	305	195	5	1	110		311	187	5		114		307	185	5	1	113	
Glennonville	52	13			1		52	13			1		53	12			1	
Campbell	312	161	7		45	1	312	205	4	1	45	1	311	204	4	1	44	1
Wilhelmina	28	4	2				27	5	2				28	4	2			
Brian	21	16	1		3		21	16	1		3		21	16	1		3	

VOTE FOR SENATOR IN CONGRESS, STATE SUPERINTENDENT OF PUBLIC SCHOOLS AND JUDGE OF SUPREME COURT, 1914—BY PRECINCTS—*Continued.*

Precincts.	Senator in Congress for Missouri.						State Sup't of Public Schools.						Judge of Supreme Court, Div. No. 1.					
	Stone, D.	Akins, R.	Sager, Prog.	Hill, Proh.	Greene, Soc.	Molineux, Soc. L.	Gass, D.	Evans, R.	Myers, Prog.	Harris, Proh.	Garver, Soc.	Spaid, Soc. L.	Blair, D.	Robertson, R.	Williams, Prog.	Bowling, Proh.	Martin, Soc.	Johnson, Soc. L.
DUNKLIN COUNTY—Continued.																		
McGuire	18	13			32		18	12			32		18	12			33	
Clarkton	123	36	2	2	18		121	37	2	2	18		123	35	2	2	18	
Zion	22	13			7		22	13			7		22	13			7	
Gibson	54	38			50	3	54	39		1	49	3	54	39		1	50	3
Holcomb	107	27	2	2	20	1	106	28	2	2	20	1	106	28	2	2	20	1
White Oak	14	11			18		14	11			18		14	11			18	
Manley	24	12			11		24	12			12		24	12			12	
Sumach	22	6		2	23		22	6			23		22	6		2	23	
Kennett	470	111	4		162		478	112	2		161		488	114	2		161	
Caruth	63	14			24		63	14			24		63	13			24	
Hornersville	177	54	1		57		177	53	1		58		177	49	1		57	1
Octa	25	25			7		28	22			7		28	22			7	
Senath	203	97	12		144		202	95	10		144		202	101	10		143	
Bucoda	41	16			33		41	16			32		41	17			31	
Hollywood	60	27			47		60	27			48		60	27			48	
Arbyrd	16	11			30		16	11			30		16	11			30	
Paulding	13	10			34	2	14	10			33	2	14	10			33	2
Cardwell	115	24	1		199		116	25			201		116	25			201	
Totals	2300	899	37	7	1082	7	2314	990	29	6	1087	7	2325	988	29	9	1084	8
FRANKLIN COUNTY:																		
Berger	41	139	9	1			38	139	10	1			40	140	10	1		
Etlah	11	54	7				12	53	7				11	54	7			
Excelsior	7	55	3	1			7	56	2	1			7	56	2	1		
Yeates' Schoolhouse	43	59	3	1			42	60	3	1			42	60	3	1		
Burt's Schoolhouse	34	13			2		33	13			2		34	13			2	
Gray Summit	39	23					38	24					38	24				
Labaddie	56	65	2				56	64	1	1			56	65	1	1		
Pacific	80	144	8	3	6	1	68	154	9	3	6	1	72	153	8	3	6	1
St. Albans	4	38			6		4	37			6		4	37			6	
Villa Ridge	56	15	1		1		56	15		1	1		56	16			1	
Gerald	54	121	29	1	1		60	117	27	1	1		55	120	25	4	1	
Japan	44	49	2		1	1	44	49	2		1	1	46	49	2		1	1
Leslie	22	69	2	3	1		23	68	2	3	1		22	69	2	3	1	
Elmont	18	44		1	3	2	18	44		1	3	2	18	44		1	3	1
Spring Bluff	17	39	2		2		17	39	2		2		18	38	2		2	
Champion City	11	43	9	1			11	46	6	1			11	46	6	1		

Catawissa	87	73	2	1	2	1	88	68	2	1	2	2	85	72	2	1	2	1
Woodland	31	31	5		12	1	31	33	3		12	1	31	32	4		12	1
St. Clair	77	119	2	4	19	1	77	116	3	2	19	1	77	116	3	3	19	1
Dry Branch	18	35	3		6		18	34	3		6		18	35	3		6	
Moselle	73	45	1	1	1		79	50	1	1	1		69	49	1	1	1	
Central	18	19					20	17					18	19				
Jaeger's Shop	21	67	9				21	67	9				21	67	9			
Detmold	4	90	1				4	90	1				4	90	1			
Lyon	16	138					16	138					16	138				
Beaufort	18	68	2				22	62	3				18	67	2			
Sullivan	116	107	9	6	20	1	126	99	10	4	19	1	115	112	9	4	20	1
Stanton	39	42	1	1	4		38	42	1	1	4		38	42	1	1	4	
Reedville	7	21	4		1		7	21	4		1		7	21	4		1	
Pea Ridge	16	9	1				16	8	1				16	9	1			
New Haven	77	101	12	4			80	100	11	4			79	102	11	4		
Duemler's Schoolhouse	31	48	1				32	47	1				32	46	1			
Rucker's Schoolhouse	46	54	5	2	18		50	50	4	2	17		48	54	4	2	17	
South Point	70	35	4				70	35	4				70	35	4			
Ziegenmeyer's Schoolhouse	100	39					99	41					101	38				
Clover Bottom	61	11	1				61	11	1				61	11	1			
Gildehaus	44	9					43	10					44	9				
Union	89	277	10	1	10	2	86	285	4	1	10	2	86	287	4	1	10	2
Voss' Store	73	25			1		72	26			1		72	26			1	
Washington No. 1	158	166	9		3		149	183	8		3		152	174	8		3	
Washington No. 2	222	175	2	1	5		201	196	2	1	5		212	185	1	1	5	
Totals	2049	2774	161	33	125	10	2033	2807	147	31	123	11	2020	2820	138	34	124	9
GASCONADE COUNTY:																		
Hermann	118	349	7		4		93	372	6		3		98	370	6		3	
Little Berger	11	43	1				10	45					10	45				
Gaebler	7	28					8	27					7	28				
Gasconade	17	45	3	1	2		16	45	3	1	2		17	45	3	1	2	
Morrison	31	71	1		1		31	71	1		1		29	74			1	
Richland	1	63					1	63					1	63				
Oldenburg	9	48	1				9	49	1				9	49	1			
Bay	12	105	28	1			11	108	27	1			11	107	28	1		
Mt. Sterling	11	35	7				11	35	6				11	36	6			
Boeuf No. 1	6	95	7				6	97	6				6	96	6			
Boeuf No. 2	4	100	5	1			4	100	5	1			4	100	5	1		
Rosebud	18	80	2	2	6	1	18	78	2	2	6	1	18	80	2	2	6	1
Owensville	90	166	1	1	2		88	169		1	2		86	170		1	2	
Third Creek	3	99	12	1	1		3	97		1	1		3	96	10	1	1	
Bland	30	123	17				30	127	12				29	126	13	1		
Canaan	27	62	4	2	1		32	58	3	2	1		27	63	3	2	1	
Red Bird	37	70	21	3			39	71	20	3			36	72	19	3		
Taylor Schoolhouse	15	91	3	3			16	93	1	3			15	93	2	3		
Totals	447	1673	120	15	17	1	426	1705	93	15	16	1	417	1713	104	16	16	1
GENTRY COUNTY:																		
Albany, First ward	141	66	1	2			147	65		2			146	65		2		
Albany, Second ward	75	51	1	1			77	50					77	50				
Albany, Third ward	108	40	1	2			111	39	1	2			111	39	1	2		

VOTE FOR SENATOR IN CONGRESS, STATE SUPERINTENDENT OF PUBLIC SCHOOLS AND JUDGE OF SUPREME COURT, 1914—BY PRECINCTS—*Continued*

Precincts.	Senator in Congress for Missouri.						State Sup't of Public Schools.						Judge of Supreme Court, Div. No. 1.					
	Stone, D.	Akins, R.	Sager, Prog.	Hill, Proh.	Greene, Soc.	Molineux, Soc. L.	Gass, D.	Evans, R.	Myers, Prog.	Harris, Proh.	Garver, Soc.	Spalti, Soc. L.	Blair, D.	Robertson, R.	Williams, Prog.	Bowling, Proh.	Martin, Soc.	Johnson, Soc. L.
GENTRY COUNTY—Continued.																		
Albany, Fourth ward	144	54		4	2		147	53		3	1		147	52		3	2	
Evona	40	15					40	15					40	15				
New Castle	35	11					36	11					36	11				
Gentry	68	94	1	5			87	95					86	95				
Strathaven	31	18		3			31	18		3			31	18		3		
Ellenorah	47	22					47	22					46	22			1	
Lone Star	56	33			1		56	32		1	1		56	32		1	1	
Siloam	75	14		1			76	14		1			77	13		1		
David Schoolhouse	85	90					88	89					88	89				
Ford City	33	35	1				32	36	1				32	36	1			
Island City	34	50	1	2	1		36	49	1	2	1		36	49	1	2	1	
King City, First ward	66	92	4	3	3		67	92	4	3	3		69	99	4	3	4	
King City, Second ward	105	120	2	10	4		107	122	2	10	3		114	115	2	9	3	
Berlin	57	68		1			56	69		1			57	68		1		
Gentryville	121	108	3				121	108	3				121	108	3			
McFall	162	103	6	4	5		168	103	3	5	5		168	102	3	5	5	
Alanthus	82	90	2	1			82	89	2	1			82	89	1	1		
Enyart	31	41	1	2			31	41	1	2			31	39	1	2		
Darlington	64	130	2	4			66	130	1	3			67	129	1	3		
Stanberry, First ward	82	45					83	45					83	45				
Stanberry, Second ward	75	59	1	1	5	1	78	56	1	1	5	1	74	59	1	1	5	1
Stanberry, Third ward	108	122	2	4	2		117	117	2	3	2		115	116	3	3	2	
Stanberry, Fourth ward	121	88		2	5		122	85		2	5		124	85		2	4	
Totals	2046	1659	29	52	28	1	2109	1645	22	45	26	1	2114	1640	22	44	28	1
GREENE COUNTY:																		
Springfield, First ward, No. 1	396	282	15	10	11		396	288	10	9	12		398	282	11	7	12	
Springfield, First ward, No. 2	212	154	19	1	3		209	162	14	1	3		218	153	13	1	3	
Springfield, Second ward, No. 1	245	162	8	1	6		240	165	10	1	6		240	166	9	1	6	
Springfield, Second ward, No. 2	314	257	10	2	18		311	260	9	2	17		310	271	8		19	
Springfield, Third ward	169	121	3		7		164	123	4	1	8		168	121	3	1	8	
Springfield, Fourth ward	186	254	6	1	9		182	255	6	2	9		185	255	6	1	9	
Springfield, Fifth ward, No. 1	230	298	13	6	7		231	303	5	5	7		233	299	10	6	8	
Springfield, Fifth ward, No. 2	256	219	17	5	16		245	230	10	6	19		258	221	10	6	18	
Springfield, Sixth ward, No. 1	341	289	11	4	30	1	330	296	10	4	31	1	335	292	9	4	32	1
Springfield, Sixth ward, No. 2	202	142	3	3	36		200	144	2	3	36		200	143	3	3	35	
Springfield, Seventh ward, No. 1	252	240	5	2	17	1	251	241	3	2	18	1	252	242	3	2	17	1
Springfield, Seventh ward, No. 2	174	142	9	5	37	1	174	146	5	5	33	1	141	145	5	5	37	1

Springfield, Eighth ward, No. 1	118	65	2	2	15	1	117	66		2	16		117	65		2	16	1
Springfield, Eighth ward, No. 2	206	332	8	8	44	4	206	334	7	8	44	3	205	335	7	8	45	3
Boone	216	318	22	2	6	1	214	318	23	2	6	1	215	318	24	2	6	1
Brookline	83	59	17	2	1		83	58	18	2	1		84	57	18	2	1	
Cass	71	147	5				73	149	3				74	148	3			
Campbell No. 1	138	157	9	2	10		138	159	7	2	10		142	149	7	2	10	
Campbell No. 2	53	73	6	3			56	74	6				58	73	6			
North Campbell No. 1	137	157	8	4	19		136	159	8	3	19		136	159	8	4	19	
North Campbell No. 2	127	89	3	3	46	4	127	89	3	3	45	4	127	87	3	3	44	4
North Campbell No. 3	94	41	1		5	1	95	40	1		5	1	96	40	1		5	1
North Campbell No. 4	67	54	4	1	31	1	68	55	4	1	31	1	67	55	4	1	31	1
Center No. 1	97	78	3	2	4		98	77	2	2	4		98	77	2	2	4	
Center No. 2	21	79	1		3		21	80	2		2		22	78	1		3	
Center No. 3	90	106	10	2	4		90	104	11	2	4		92	103	10	2	4	
Clay	86	131					86	131					89	131				
Franklin No. 1	50	48		4	2		51	48		4	2		51	48		4	2	
Franklin No. 2	61	80	11	1	11	2	59	83	11	1	11	2	60	81	11	1	10	2
Jackson No. 1	105	117	2	6	10	1	104	118	3	6	10	1	104	118	3	6	10	1
Jackson No. 2	84	120					86	119	2		10	1	85	119	2		10	1
Murray	120	78	4	1	2		126	76	4	1	2		125	77	4	1	2	
Pond Creek	41	70	3		4		41	71	2		4		41	71	2		4	
Republic	130	224	43	7	11		134	224	42	6	10		131	228	42	6	11	
Robberson No. 1	66	101	3	2		1	66	102	2	2		1	66	102	2	2		1
Robberson No. 2	25	37	1		1		25	37	1				25	37	1		1	
Taylor	59	113	2	2	1		58	113	2	2	2		60	111	2	2	1	
Walnut Grove	116	212	8	2	3		118	209	8	3	3		117	210	8	3	3	
Washington	45	126	2	3	2		46	123	2	3	2		45	126	2	3	2	
Wilson	88	92	3	2			86	95	3	3			87	94	3	2		
Absentee votes	18	10	1				18	9	1				18	10				
Totals	5589	5874	301	101	432	19	5559	5933	266	99	442	18	5575	5897	266	95	448	19
GRUNDY COUNTY:																		
Wilson	102	98	28	2			107	97	28	2			107	99	27	2		
East Marion	14	34	10	1			14	35	10				13	35	11			
Southwest Marion	17	40	2		1		17	40	2		1		18	40	2		1	
Northwest Marion	20	72	6	2			22	73	5				21	74	5			
Liberty	94	162	59	1	3	2	90	169	56		3	2	95	164	57		2	2
Myers	36	67	27			1	35	68	30				35	68	29			1
Jackson	53	38	7	2		1	51	39	7	2		1	53	38	7	2		1
Trenton, First ward	89	83	35	2	1		88	84	34	2	1		87	82	34	2	1	
Trenton, Second ward	120	138	61	2	2	1	132	139	54	1	1	1	130	135	54	1	1	1
Trenton, Third ward	126	192	54	3	7	2	128	190	55	2	9	1	124	192	57	2	7	1
Trenton, Fourth ward	167	208	72	5	6	1	167	209	71	4	5	1	176	201	67	3	6	2
Lincoln	92	116	32	1			89	129	29	2			89	120	30	2		
Franklin	81	102	123	3	3		81	104	123	3	3		80	103	124	3	3	
Jefferson	113	80	22	2			115	79	21	2			115	78	21	2		
Madison	77	71	17	5	4	1	77	76	14	4	4	1	78	71	16	4	4	1
Harrison	50	30	9		1		50	30	9	1			50	30	9	1		
Taylor	33	50	17				32	52	16				32	50	17			
Washington	29	31	23	1			28	32	23	1			27	31	24			
Totals	1313	1612	604	32	28	9	1323	1645	587	26	27	7	1330	1611	591	24	25	11

VOTE FOR SENATOR IN CONGRESS, STATE SUPERINTENDENT OF PUBLIC SCHOOLS AND JUDGE OF SUPREME COURT, 1914—BY PRECINCTS—*Continued.*

Precincts.	Senator in Congress for Missouri.						State Sup't of Public Schools.						Judge of Supreme Court, Div. No. 1.					
	Stone, D.	Akins, R.	Sager, Prog.	Hill, Proh.	Greene, Soc.	Molineux, Soc. L.	Gass, D.	Evans, R.	Myers, Prog.	Harris, Proh.	Garver, Soc.	Spalti, Soc. L.	Blair, D.	Robertson, R.	Williams, Prog.	Bowling, Proh.	Martin, Soc.	Johnson, Soc. L.
HARRISON COUNTY:																		
East Sugar Creek	25	53	5		1		25	55	5		1		25	53	5		1	
West Sugar Creek	101	103	9		1		102	104	9		1		100	104	9		1	
Fox Creek	31	43	55		2		31	42	57		1		31	43	56		1	
Trail Creek	71	80	31	9	1		71	81	30	9	1		71	80	31	9	1	
Madison	175	168	13	6	7	6	173	171	12	6	7	6	176	169	12	6	6	5
Clay	65	61	2	2			65	62	2	1			65	62	2			
Adams	36	71	7	2			38	70	7	2			38	70	7	2		
Sherman	45	53	31	1			46	52	31	1			48	53	30	1		
South Grant	18	22	24				18	23	24				17	23	24			
North Grant	76	76	29	3	2		76	76	30	2	2		75	79	29	2	2	
South Marion	38	63	12		1		39	62	12		1		37	69	11		1	1
North Marion	42	72	7	3	3	1	40	70	7	4	3	1	41	73	7	3	3	1
South Colfax	65	74	8	5	1		65	73	8	5	1		60	77	8	5	1	
North Colfax	40	28	6				39	29	6				39	29	6			
Cypress	35	75	17	2		1	37	75	17	2		1	35	78	17	1		
East Bethany	156	181	44	3			157	186	39	2			155	186	39	3		
West Bethany	107	203	20	5	3	1	108	204	19	5	3	1	107	204	19	5	3	1
East Jefferson	38	19	10		2		39	19	9		2		38	19	9		2	
West Jefferson	33	26	17				34	26	16				34	26	16			
Union	49	73	10	1	2		50	73	9	1	2		50	74	9	1	2	
Hamilton	43	70	2	1	3		41	72	2	1	3		41	72	2	1	3	
Butler	71	65	17	3			73	63	17	3			72	65	17	2		
White Oak	118	126	13	2			124	126	12				125	125	12	1		
Dallas	76	72	9	4			75	73	9	4			76	72	9	4		
Washington	75	53	3	1			75	52	4	3			75	52	4	3		
Lincoln	69	40	25	2			68	41	25	2			50	65	19	1		
Totals	1698	1970	426	55	29	9	1709	1980	418	53	28	9	1681	2022	409	50	28	9
HENRY COUNTY:																		
North Windsor	140	60	16	3	19	3	142	58	17	3	18	3	141	58	17	3	18	3
South Windsor	177	48	34	5	7		180	48	32	4	7		183	47	32	4	6	
Crews Schoolhouse	18	17	7				19	18	6				19	18	6			
Calhoun	146	74	25	3	2	1	148	75	22	3	2	1	147	76	21	4	2	1
Hickory Grove	34	14	5	2			34	14	5	2			33	14	5	2		
Shawnee Mound	45	14	10	1			45	14	10	2			45	14	10	2		
Huntingdale	49	26	3				50	25	3				49	26	3			
Maurine	51	12	2				51	12	1				51	12	1			

Norris	56	22	5				56	23		4			56	22	5			
Blairstown	49	53	19	2			49	55	18	1			49	53	19	2		
Enterprise	44	27	5	3			43	28	5	3			43	28	5	3		
Urich	102	40	4	3	3		103	40	4	2	3		104	38	4	2	3	
Lucas	48	21	1				48	21	1				50	20	1			
Hartwell	26	26	3		1		28	26	3		1		28	26	3		1	
Garland	32	13	1				32	13	1				33	12	1			
West Fields Creek	31	4	3				31	4	3				31	4	3			
East Fields Creek	28	3	11	1			28	3	11	1			28	3	11			
Lewis	61	13	21	1	1		60	13	21	1	1		60	13	22	1	1	
Bronaugh	31	10	2				32	11	2				32	10	2			
George Schoolhouse	66	65	15				67	67	14				67	67	14			
Leesville	42	30	6	3			42	30	6	3			42	30	6	3		
Coale	87	12	1	2			87	11	1	2			87	12	1	2		
Alberta	42	4	13	2			42	4	13	2			42	4	13	2		
Bethlehem	47	16	5				47	16	6				47	16	5			
Surprise	38	6	3	1			37	6	3	1			38	6	3	1		
Clinton, First ward	161	52	57	5			161	56	55	5			163	55	55	5		
Clinton, Second ward	88	28	27	5	1	3	91	28	28	5	1	2	86	27	29	5	1	2
Clinton, Third ward	172	41	54	4	2		174	41	52	4	2		173	41	53	4	2	
Clinton, Fourth ward	193	41	49	10			195	42	46	12			196	41	46	11		
LaDue	64	30	5	1		1	65	30	5	1	3	1	64	30	5	2		1
Mound Schoolhouse	41	11	5	1	4	1	41	11	5		1	1	42	11	5		3	1
Grange Hall	87	46	8		1		89	47	6			1	89	47	6		1	
Montrose	123	65	20	6		1	124	66	18	6			124	65	19	6		1
Lonevale	67	29	17	1	1		69	29	16	1			68	29	16	1		
Deepwater	166	100	23	13	8	3	168	102	21	12	8	2	168	102	22	23	8	2
Brownington	65	24	20	3	1		65	23	20	5	1		65	23	20	4	1	
Mt. Zion	19	14	1	3		1	19	14	1	3		1	19	14	1	3		1
Finey	13	10	7				14	10	6				15	9	6			
Totals	2749	1121	513	84	51	14	2776	1134	487	88	48	12	2777	1123	496	95	47	12
HICKORY COUNTY:																		
Center	54	114	11	3	9	1	52	115	9	2	8	1	52	117	10	2	8	1
Stark	40	163	4	2	3		38	165	5	2	3		39	164	4	2	3	
Jordan	10	34	6		6		10	35	6		6		10	33	6		6	
Green	45	117	7	1	1		49	116	5		1		46	118	6	1	1	
Cross Timbers	52	82	5	1			54	82	4	1			53	83	4	1		
Avery	10	29	3	1	2		11	29	2	1	2		11	29	2	1	2	
Tyler	57	98	2		11	1	55	104	2		10	1	55	102	2		10	1
Montgomery	59	51	6		4		61	51	5		4		60	53	5		4	
Wheatland	45	134	7	1	9	2	45	135	5		9	2	45	136	5	1	9	2
Weaubleau	84	128	43	2	9		81	131	40	2	9		81	130	40	2	9	
Totals	456	950	94	11	54	4	456	963	83	8	52	4	452	964	84	10	52	4
HOLT COUNTY:																		
Bigelow	89	70	1	3			86	72	1	3			90	68	1	3		
Forbes	57	138					55	142					56	141				
Forest	116	168	3	1			116	168	3	1			116	168	3	1		
East Lewis	49	148	13	1	1		51	150	11	1			53	148	13			
West Lewis	57	192	8	3		1	55	197	6	3		1	61	188	8	3		1
Minton	94	69	1	2	1		96	67	1	2	1		96	67	1	2	1	

VOTE FOR SENATOR IN CONGRESS, STATE SUPERINTENDENT OF PUBLIC SCHOOLS AND JUDGE OF SUPREME COURT, 1914—BY PRECINCTS—*Continued.*

Precincts.	Senator in Congress for Missouri.						State Sup't of Public Schools.						Judge of Supreme Court, Div. No. 1.					
	Stone, D.	Akins, R.	Sager, Prog.	Hill, Proh.	Greene, Soc.	Molineux, Soc. L.	Gass, D.	Evans, R.	Myers, Prog.	Harris, Proh.	Garver, Soc.	Spalti, Soc. L.	Blair, D.	Robertson, R.	Williams, Prog.	Bowling, Proh.	Martin, Soc.	Johnson, Soc. L.
HOLT COUNTY—Continued.																		
Nodaway	29	122	5		1		29	122	5		1		29	122	5		1	
North Benton	171	170	28	2	1	1	181	167	24	2	1	1	176	171	25	2	1	1
South Benton	104	113	14				104	114	13				106	114	13			
Clay	118	179	26	1	1	1	121	181	23	1	1	1	120	181	24	1	1	1
Hickory	56	112	10	1	1		60	111	9	1			59	110	10		1	
Liberty	97	98	3				99	98	3				99	98	3			
Lincoln	62	89	3	1	2		61	90	3	1	2		62	88	3	1	2	
North Union	123	67	1	1	1		124	65	1	1	1		124	65	1	1	1	
South Union	71	72	2		2		72	71	2		2		71	72	2		2	
Totals	1293	1807	118	16	11	3	1310	1815	105	16	9	3	1318	1801	112	14	10	3
HOWARD COUNTY:																		
Boonsboro	159	10	1				151	10	1				151	10	1			
Lisbon	60	1					60	1					62	1				
Myers	143	9	1		1		144	9	1	1	1		144	9	1	1	1	
Burton	73	1			1		73	1			1	1	74	1			1	
Howard Mills	46	5					48	5					48	5				
Bawker	20	5					20	5					20	5				
Glasgow	325	186	11	1	5		320	189	10	1	5		322	180	11	1	4	
Franklin	73	32	3	1	1		75	31	1		1		77	31	1		1	
New Franklin	223	77	3	1	4		224	77	2	1	4		226	78	4	1	4	
Landmark	99	4					100	4					100	4				
Hilldale	79	29					80	29					80	29				
White's Store	92	12					95	12					95	11				
Armstrong	212	41	2				215	41	2				215	41	2			
Roanoke	39	11					40	11					39	11				
East Fayette	223	67	1	1			228	65	2	1			226	67	1	1		
West Fayette	394	131	6	4	1		402	134	4	3	1		401	134		3	1	
Totals	2260	621	28	9	13		2275	624	23	7	13	1	2280	612	21	7	12	
HOWELL COUNTY:																		
Benton No. 1	42	54	2		8		42	55	1		8		42	55	1		8	
Benton No. 2	36	32			3		37	31			3		37	31			3	
Benton No. 3	42	90			3	1	42	87			3	1	42	89			3	1
Chapel No. 1	16	36	4	2	3	1	16	36	4	2	3	1	16	37	4	1	3	1
Chapel No. 2	31	35	8				31	37	7				31	37	7			

Dry Creek No. 1	46	38	8	3	12		51	40	7	3	10		52	38	8	3	10	
Dry Creek No. 2	21	61	6	1	15		23	64	1	1	14		25	63	1	1	14	
Goldsberry	112	119	50	4	14	2	109	122	50	4	14	2	112	122	49	4	14	2
Howell No. 1	245	246	26	3	23	1	255	241	21	2	23	1	250	246	21	2	23	1
Howell No. 2	246	269	25	8	30	1	248	272	21	3	29	1	251	271	22	3	30	1
Howell No. 3	51	54	2		1		50	55	3		1		51	54	3		1	
Hutton Valley No. 1	49	46				2	50	46				2	50	46				2
Hutton Valley No. 2	36	25	1		4	1	34	26	1		4	1	35	25	1		4	1
Myatt No. 1	40	50	1		1		40	50	1		1		40	50	1		1	
Myatt No. 2	24	52	1		2		25	51	1		2		24	52	1		2	
South Fork No. 1	32	35	7		5		32	35	7		5		32	35	7		5	
South Fork No. 2	25	37	1		3		25	37	1		3		24	37	1		3	
Spring Creek No. 1	93	131	10	1	48		93	133	8	2	48		93	133	9	1	48	
Spring Creek No. 2	19	15	1	1	17		19	15	1	1	17		19	15	1	1	17	
Siloam Springs No. 1	25	60	2		10		25	60	1		10		25	60	1		10	
Siloam Springs No. 2	19	27			1		19	27			1		19	27			1	
Sisson No. 1	64	65	3		13	1	63	66	2		13	1	64	66	2		13	1
Sisson No. 2	51	50	1	1	10		51	52		1	9		50	53		1	9	
Willow Springs No. 1	191	238	20	2	15	1	197	236	18	8	15	1	199	235	20	1	15	1
Willow Springs No. 2	37	28	2	1	2		35	31	2	1	2		34	32	2	1	2	
Willow Springs No. 3	16	15	4		3		17	15	4		3		17	15	4		3	
Totals	1609	1908	185	27	246	11	1629	1920	162	23	241	11	1634	1924	166	19	242	11
James Reed, 1.																		
IRON COUNTY:																		
Bixby	26	88			3		27	87			3		27	86			4	
Love's	58	48			1		59	47			1		58	48			1	
Henderson	31	11			1		32	10			1		31	11			1	
Redmond	23	24			2		23	24			2		22	24			2	
Imboden	32	8					32	8					33	8				
Bell's	10	12					10	12					10	13				
Kaolin	24	29	1		1		24	29	1		1		24	29	1		1	
Belleview	113	61	3	1			114	61	3	1			114	61	3	1		
Ghermanville	71	52					68	54					69	54				
Pilot Knob	38	64			5		39	66			4		39	66			4	
Ironton	169	169	1	5	6		172	169	1	1	5	1	175	169	1	1	5	
Arcadia	47	65			1		52	62					48	65				
Hogan	24	15			1		24	15			1		24	15			1	
Polk's	29	26			2		27	27			2		28	27			2	
Dunn's	51	14		1	1		52	14		1	1		52	13		1	1	
Annapolis	95	38		1	1		96	38		1	1		95	38		1	1	
Desarc	133	50	1	3			134	51		3			134	49		3		
Totals	974	774	6	11	25		985	774	5	7	22	1	983	776	5	7	23	
JACKSON COUNTY:																		
Atherton	49	16	21		3		49	16	21		3		49	16	21		3	
Independence No. 1	358	44	260	3	14		367	44	254	1	15	1	363	43	258	2	14	1
Independence No. 2	448	57	94	2	9	1	442	56	98	2	10	1	447	54	98	2	10	1
Independence No. 3	513	50	135	1	10		516	49	131	1	11		516	49	132	1	11	
Independence No. 4	396	54	144	15	19		399	56	242	13	22		400	55	241	14	21	
Maywood	206	30	146	4	9	1	207	29	146	3	9		207	28	147	3	9	
Mt. Washington	185	24	145	4	21	2	187	24	144	4	20	1	183	23	149	4	20	1

VOTE FOR SENATOR IN CONGRESS, STATE SUPERINTENDENT OF PUBLIC SCHOOLS AND JUDGE OF SUPREME COURT, 1914—BY PRECINCTS—*Continued.*

Precincts.	Senator in Congress for Missouri.						State Sup't of Public Schools.						Judge of Supreme Court, Div. No. 1.					
	Stone, D.	Akins, R.	Sager, Prog.	Hill, Proh.	Greene, Soc.	Molineux, Soc. L.	Gass, D.	Evans, R.	Myers, Prog.	Harris, Proh.	Garver, Soc.	Spalti, Soc. L.	Blair, D.	Robertson, R.	Williams, Prog.	Bowling, Proh.	Martin, Soc.	Johnson, Soc. L.
JACKSON COUNTY—Continued.																		
Sugar Creek	111	2	37		2	4	111	2	37		2	4	110	2	37		2	4
St. Clair	102	6	20	2	5	3	102	6	20	2	4	3	101	6	20	2	4	2
Blue Mills	42	9	4				42	9	4				42	9	4			
Buckner	146	52	38	1			146	50	41	2			147	50	40	1		
Lake City	90	18	6				90	18	5	1			90	18	5	1		
Levasy	55	58	20	1			54	59	20	1			54	59	20	1		
Sibley	93	22	12		5		94	22	11		5		94	22	11		5	
Blue Springs	233	24	50	1	5		232	27	47	1	5		233	24	50	1	5	
Grain Valley	125	38	20		1		127	39	18		1		126	37	21		1	
Oak Grove	197	51	8	3	1		201	51	6	2	1		201	50	6	3	1	
Pink Hill	39	18	3	1			39	18	3	1			39	18	3	1		
Owen Schoolhouse	85	20	11			1	85	20	10			1	85	20	10			1
Delavan	15	11	10				16	11	9				16	11	9			
Greenwood	129	14	26		3		136	14	24		3		132	13	26		3	
Lees Summit No. 1	206	37	45	1			215	37	37	1			213	37	39	1		
Lees Summit No. 2	225	40	55	1	1	1	227	41	54	1	1	1	225	42	53	1	1	1
Cockrill	80	11	2				84	10	1				84	10	1			
Lone Jack	84	6	26	1	3		85	6	26		3		84	6	27		3	
Sni Mills	58	11	1		1		58	12	1				58	12	1			
Tarsney	56	15	2				57	15	2				56	15	2			
Little Blue	68	7	14	1			68	7	14	1			68	7	14	1		
Raytown	190	17	24		3		187	19	25		3		188	18	26		3	
Dallas	34	5	5				34	5	4				35	5	4			
Dodson	183	12	23		1		182	12	24		1		182	12	24		1	
Grand View	92	8	30		2	2	91	8	31		2	2	91	8	31		2	2
Hickman Mills	22	2	26				23	2	25				22	2	25			
Martin City	65	15	12	1			64	15	12	1			66	15	12	1		
Marlborough	49	11	39		4		49	10	40		4		50	9	40		4	
Holmes Park	34	2	6				31	2	6				31	2	6			
Totals	5063	817	1620	43	122	15	5097	821	1593	38	125	14	5088	807	1613	40	123	13
Kansas City—																		
First ward	2501	187	170	8	26	3	2498	186	168	8	27	3	2495	187	170	8	27	3
Second ward	2115	188	247	12	26	12	2119	191	247	11	27	12	2124	189	244	12	27	12
Third Ward	1728	301	586	30	46	3	1741	304	571	24	48	3	1737	309	565	26	47	3
Fourth ward	1697	389	1010	36	39	5	1695	400	1016	26	39	5	1686	399	1010	31	39	4
Fifth ward	2305	162	123	8	17	4	2307	161	123	5	18	4	2308	161	123	5	17	4

Sixth ward	2125	201	244	15	16	3	2128	205	240	16	18	3	2125	205	245	15	16	3
Seventh ward	1717	292	652	26	41	12	1699	291	644	21	43	13	1700	292	652	21	43	13
Eighth ward	1800	247	245	17	21	9	1804	255	241	18	21	9	1805	249	245	17	21	9
Ninth ward	2051	217	528	18	42	5	2047	214	531	16	42	5	2054	210	529	16	42	5
Tenth ward	1974	307	736	17	31	2	1963	321	734	20	32	1	1970	313	732	16	31	1
Eleventh ward	1537	467	513	30	30	8	1534	481	513	27	31	8	1533	476	514	26	31	8
Twelfth ward	1797	489	971	26	14	4	1813	501	966	18	16	4	1813	478	969	18	16	4
Thirteenth ward	1968	405	1059	47	67	5	1968	409	1064	33	69	7	1962	406	1072	37	69	5
Fourteenth ward	1361	288	821	30	53	2	1365	298	825	24	44	2	1368	297	824	22	51	2
Fifteenth ward	1486	275	713	30	92	16	1473	275	732	31	93	16	1468	278	734	30	93	16
Sixteenth ward	1723	323	826	29	79	16	1716	328	838	22	78	17	1714	323	837	23	78	18
Totals, Kansas City	29887	4738	9444	379	640	109	29870	4820	9453	320	646	112	29862	4772	9465	323	648	110
Totals outside Kansas City	5063	817	1620	43	122	15	5097	821	1593	38	125	14	5088	807	1613	40	123	13
Grand totals	34950	5555	11064	422	762	124	34967	5641	11046	358	771	126	34950	5579	11078	363	771	123
JASPER COUNTY:																		
Sarcoxie, First ward	94	73	5	1	2	.....	93	75	4	1	2	.....	95	72	5	1	2	.....
Sarcoxie, Second ward	92	77	8	9	3	.....	93	77	7	7	3	.....	94	78	6	7	3	.....
Larussell	36	60	1	.....	2	.....	39	58	1	.....	2	.....	37	60	1	.....	2	.....
Reeds	50	55	2	.....	12	1	50	55	2	.....	12	1	51	54	1	.....	12	1
McDonald	87	98	8	7	11	.....	88	98	7	6	12	.....	89	97	7	6	12	.....
Lincoln	62	83	4	4	1	.....	61	85	3	4	1	.....	63	83	3	4	1	.....
Sheridan	73	87	2	4	1	.....	73	86	1	4	2	.....	73	86	1	4	1	.....
North Madison	93	71	5	1	5	.....	94	73	4	1	5	.....	92	73	4	1	5	.....
South Madison	26	21	.....	.....	1	.....	27	21	.....	.....	1	.....	27	20	.....	.....	1	.....
Centennial	56	65	2	2	3	.....	55	66	2	2	3	.....	54	67	2	2	3	.....
Gem	57	72	.....	1	7	1	57	71	.....	1	7	1	58	71	.....	1	6	1
East Jackson	46	60	.....	3	10	.....	44	60	.....	4	10	.....	46	58	.....	3	10	.....
West Jackson	59	36	3	.....	17	.....	59	37	2	.....	17	.....	59	35	2	.....	17	.....
Carthage, First ward	95	176	8	2	9	.....	95	177	8	2	9	.....	95	176	8	2	9	.....
Carthage, Second ward	154	203	11	1	8	1	156	204	10	1	9	1	159	201	9	1	9	1
Carthage, Third ward	160	227	24	6	13	.....	161	233	18	5	13	.....	159	238	17	3	13	.....
Carthage, Fourth ward	181	211	17	9	14	1	183	212	16	7	14	1	185	210	16	7	14	1
Carthage, Fifth ward	139	208	27	10	16	1	136	218	24	10	16	1	139	213	25	11	16	1
Marion	48	56	8	5	1	1	49	58	5	4	1	1	51	56	5	4	1	1
Monitor	79	68	3	4	14	2	79	68	2	4	15	2	80	68	2	4	16	2
Carytown	14	15	2	.....	.....	.....	14	16	1	.....	.....	.....	14	16	1	.....	.....	.....
Jasper	131	121	3	3	12	3	130	121	3	3	12	3	135	117	3	3	12	3
Preston	15	24	3	1	2	.....	15	25	2	1	2	.....	15	25	2	1	2	.....
Duval	88	75	4	2	8	.....	89	77	3	2	8	.....	89	74	3	2	8	.....
Medoc	50	40	1	1	7	.....	50	40	1	1	7	.....	50	40	1	1	7	.....
Asbury	36	52	3	.....	3	.....	35	52	3	.....	3	.....	35	52	3	.....	3	.....
Oronogo, First ward	80	92	6	1	2	.....	81	93	5	1	2	.....	80	93	5	1	2	1
Oronogo, Second ward	97	98	7	4	19	1	96	98	7	3	19	1	94	98	7	4	19	1
Alba	108	69	8	2	14	.....	110	71	6	1	14	.....	109	71	7	1	14	.....
Neck City	35	51	1	.....	5	.....	35	50	1	.....	5	.....	35	50	1	.....	5	.....
Purcell	83	82	.....	1	16	1	83	83	.....	1	16	1	83	83	.....	1	16	1
Lakeside	41	43	2	.....	6	1	41	43	2	.....	6	1	41	43	2	.....	6	1
Carterville, First ward	75	120	4	2	11	1	74	118	4	2	11	1	73	120	4	2	11	1
Carterville, Second ward	92	115	3	2	11	2	91	117	3	1	11	2	92	115	3	2	11	1
Carterville, Third ward	47	52	.....	1	7	.....	46	50	.....	1	7	.....	47	49	.....	1	7	.....
Carterville, Fourth ward	46	40	2	1	5	.....	47	40	2	1	5	.....	47	40	2	1	5	.....

VOTE FOR SENATOR IN CONGRESS, STATE SUPERINTENDENT OF PUBLIC SCHOOLS AND JUDGE OF SUPREME COURT, 1914—BY PRECINCTS—*Continued.*

Precincts.	Senator in Congress for Missouri.						State Sup't of Public Schools.						Judge of Supreme Court, Div. No. 1.					
	Stone, D.	Akins, R.	Sager, Prog.	Hill, Proh.	Greene, Soc.	Molineux, Soc. L.	Gass, D.	Evans, R.	Myers, Prog.	Harris, Proh.	Carver, Soc.	Spaldi, Soc. L.	Blair, D.	Robertson, R.	Williams, Prog.	Bowling, Proh.	Martin, Soc.	Johnson, Soc. L.
JASPER COUNTY—Continued.																		
Webb City, First ward	171	149	5	3	15	11	169	151	3	4	14	2	174	142	3	4	14	2
Webb City, Second ward	159	98	2		9		157	97	3		9		155	101	3		9	
Webb City, Third ward	93	75	3		13	3	92	77	2		14	3	95	76	2		13	3
Webb City, Fourth ward	109	128	5	1	28	2	108	129	5	1	28	2	107	130	5	1	28	2
Webb City, Fifth ward	148	138	13	1	28	5	143	141	13	1	30	7	145	139	13	1	30	6
Webb City, Sixth ward	171	136	9	2	16	1	172	142	6	1	16	1	172	137	6	1	17	2
Prosperity	50	71	1		56	3	47	73	1		57	4	48	71	1		57	4
Duenweg	67	88		1	26	1	65	89		1	27	1	65	89		1	27	1
Rex	27	29	5	1	20	2	27	30	4	1	20	2	27	29	5	1	20	2
Oakland	60	53	7	2	12		61	54	6	1	12		61	53	7	1	12	
Carl Junction, First ward	107	79	5	2	6		102	80	6	2	6		105	78	6	2	6	
Carl Junction, Second ward	73	100	7	3	5		72	100	6	3	6		73	99	6	3	6	
Smithfield	23	30	3	1	1		23	29	4	1	1		23	29	4	1	1	
Waco	40	14					40	14					40	14				
Tuckahoe	52	40	2	1	23		49	41	2	1	23		49	41	2	1	23	
Zincite	51	43	6	1	13	2	51	43	6	1	13	2	53	41	6	1	13	2
Joplin, First district	113	117	12	1	15		108	119	12	1	14		111	118	12	1	14	
Joplin, Second district	135	166	19	2	18	1	135	165	18	2	18	1	137	165	18	2	17	2
Joplin, Third district	85	53	6	1	18	1	85	53	8	1	18	1	85	51	8	1	18	1
Joplin, Fourth district	109	124	8	4	16		111	121	8	3	17		112	119	8	1	17	
Joplin, Fifth district	87	79	8	3	12		88	79	8	2	13		85	79	8	3	13	
Joplin, Sixth district	100	103	5	7	5	1	102	103	6	4	14	1	102	103	6	7	14	2
Joplin, Seventh district	102	143	21	2	2		96	155	16	2	2		101	148	17	2	2	
Joplin, Eighth district	62	48	1		15	2	62	47	1		15	2	59	47	1		15	2
Joplin, Ninth district	133	118	14	1	6		130	124	13	1	6		130	124	12	1	6	
Joplin, Tenth district	126	115	9		6	1	118	123	9	2	7		124	120	8		7	1
Joplin, Eleventh district	182	146	22		3		177	153	19		3		182	148	19		3	
Joplin, Twelfth district	195	128	13		7	1	189	138	10		8	1	199	126	7		8	1
Joplin, Thirteenth district	126	95	7	1	8	1	122	97	7		9	1	121	96	6		9	2
Joplin, Fourteenth district	97	86	6	2	17		93	87	7	2	18		96	84	7		18	2
Joplin, Fifteenth district	168	186	19	1	7		170	184	15	3	7		169	184	17	3	7	
Joplin, Sixteenth district	162	139	19	5	23	1	160	138	17	5	24	1	159	138	18	5	24	1
Joplin, Seventeenth district	100	103	7		42	3	97	106	5		43	3	96	106	6		43	3
Joplin, Eighteenth district	33	22	4		15		38	21	4		15		32	22	4		16	
Joplin, Nineteenth district	84	91	4	2	12	1	83	89	4	2	12	1	83	88	4	2	12	2
Central City	44	45	1		1	1	44	45	1		1	1	44	45	1		1	1
Absent votes	17	16	1				16	16	1				17	15				
Totals	6386	6490	466	141	797	61	6331	6579	415	129	822	54	6381	6497	414	127	821	61

JEFFERSON COUNTY:																		
Frumet	37	23			4		40	20			4		39	21			4	
Grubville	37	55			3		45	54			3		44	54			3	
Morse Mill	47	43			1		49	41			1		48	42			1	
Ware	67	22					67	22					68	21				
Hillsboro	168	113			3	1	169	113			2	1	169	113			2	1
Luckey	13	25					14	24					14	25				
Victoria	63	53			1		64	53			1		64	53			1	
Byrnesville	51	50					49	52					49	51				
Cedar Hill	23	103			1		25	102			1		25	102			1	
High Ridge	24	66					23	67					23	68				
House Springs	77	117					78	117					78	117				
McNamee	22	12			1		19	15			1		22	12			1	
Antonia	26	106					26	106			1		27	106			1	
Bowles	34	47					34	48					34	48				
Kimmswick	89	118			5		88	121			5		87	119		1	5	
Maxville	125	181	1		1		125	181	1		1		125	180	1		1	
Rock Creek	24	30					23	31					24	30				
Seckmann	16	35			1		16	34			1		16	34			1	
Sulphur Springs	43	45			1		41	46			1		43	45			1	
Crystal City, First ward	44	113	1		4		43	113	1		4		43	114			4	
Crystal City, Second ward	62	64			3		63	62			3		61	64			3	
Festus, First ward	96	126		1	7	1	95	126		1	6	1	97	126		1	7	1
Festus, Second ward	104	101			4		105	99			4		108	97			4	
Festus, Third ward	49	41			3		48	42			3		48	41			3	
Festus, Fourth ward	83	54		2	1		82	55		2	1		82	55				
Hematite	50	31		1			49	31		1			50	31				
Herculaneum	105	150	2	3	33	2	104	148	2	3	34	2	105	150	2	3	33	2
Horine	39	76	1				40	75	1				40	75	1			
Pevely	89	88		1	9		89	88		1	9		88	87		1	9	
Pfinister	36	23					36	23					36	22				
Plattin	62	57	4	2			67	58		2			69	55		2		
Rush Tower	45	42	4	2		1	44	44	4	2			46	42	4	2		
Telegraph	17	14			1		17	14			1		17	14			1	
DeSoto, First ward	153	147	9	4	6		153	148	7	5	7		154	147	7	4	7	
DeSoto, Second ward	154	106	3		9	1	159	102	3		10	1	162	101	3		10	1
DeSoto, Third ward	142	111	4	3	15		142	118	3	2	14		146	115	2	2	14	
DeSoto, Fourth ward	90	146	1	2	12	1	90	147	3	2	12	1	90	145	2	3	12	1
Moontown	40	8	1		3		40	8	1		3		40	8	1		3	
Valles Mines	41	17					41	18					41	18				
Vineland	48	18					48	18					48	18				
Totals	2535	2777	31	21	132	7	2550	2784	27	21	132	6	2570	2766	23	19	132	6
JOHNSON COUNTY:																		
Centerview	155	111	15	3	2		157	113	13	2	2		159	113	12	2	2	
Chilhowee	156	73	17	2	1	1	159	72	18		1		159	72	18		1	
Magnolia	61	26	9	1			62	27	7	1			61	27	7	1		
Columbus	164	49			2		162	49			2		162	49			2	
Lowland Schoolhouse	73	103	7	11	1		74	103	7	2	1		74	104	7	2	1	
Fayetteville	140	70		2	2		141	71		2	2		141	71		2	2	
Basin Knob	69	22	2		1		69	22	2		1		69	22	2		1	
Pittsville	107	59	5	1			109	59	4				109	59	4			
Kimzey Schoolhouse	42	33	1				42	33	1				44	31	1			

VOTE FOR SENATOR IN CONGRESS, STATE SUPERINTENDENT OF PUBLIC SCHOOLS AND JUDGE OF SUPREME COURT, 1914—BY PRECINCTS—*Continued.*

Precincts.	Senator in Congress for Missouri.						State Sup't of Public Schools.						Judge of Supreme Court, Div. No. 1.					
	Stone, D.	Akins, R.	Sager, Prog.	Hill, Proh.	Greene, Soc.	Molineux, Soc. L.	Gass, D.	Evans, R.	Myers, Prog.	Harris, Proh.	Garver, Soc.	Spalti, Soc. L.	Blair, D.	Robertson, R.	Williams, Prog.	Bowling, Proh.	Martin, Soc.	Johnson, Soc. L.
JOHNSON COUNTY—Continued.																		
Sutherland	87	35	5		4	1	87	35	5		4	1	87	35	5		4	1
Kingsville	131	59	11	4	1		132	60	11	3	1		134	59	11	4	1	
North Holden	101	75	16		1		101	75	15		1		101	75	15		1	
South Holden	161	110	42	4	1	1	168	111	37	4	1	1	167	111	38	3	1	1
Montserrat	89	88	1		8		89	88	1		8		89	88	1		8	
Cornelia	42	74			3		42	74			3		42	74			3	
Leeton	126	74	7	4	1		131	78	5	3	1		133	74	6	3	1	
Lingo	32	20					32	20					32	20				
Latour	53	38	7				54	38	7				53	38	7			
Medford	60	34	7	1			61	34	7				61	33	7			
Quick City	24	6	14			1	24	6	13			1	25	6	13			1
East Lynn Schoolhouse	104	111	3		1		103	112	3		1		102	112	3		1	
Knobnoster	206	158	11	1	1		208	156	10	1	2		208	156	10	1	1	
North Warrensburg	281	187	35	5	12	1	287	189	33	3	12	1	289	187	32	3	12	1
South Warrensburg	336	167	33	7	8	1	351	171	23	5	8	1	346	170	29	4	8	1
Totals	2800	1782	248	46	50	6	2845	1796	222	26	51	5	2847	1786	228	25	50	5
KNOX COUNTY:																		
Newark	120	88	3	7			121	87	3	7			119	89	3	7		
Jeddo	40	42		1			41	41					41	41				
Knox City	98	157	3	4			99	157	3	4			100	156	3	4		
Colony	94	46	2	1	3		96	46	2		3		96	46	2		3	
Pleyna	88	46		1	2	1	86	48	2	1		1	86	47		1	2	1
Hedge City	29	36					28	35					28	35				
Bee Ridge	65	59	1		1		65	59	1		1		65	59	1		1	
Liberty	101	62	1				101	61	1				101	62	1			
Benton	70	59	1		13		70	59	1		12		70	59	1		13	
Novelty	122	73	1	1	2		122	73	1	1	2		120	73	1	1	3	
Locust Hill	36	85	1	3	1		36	86	1	2	1		36	85	1	3	1	
East Shelton	58	49	3				61	48	1				59	50	1			
West Shelton	64	57	2	4			66	57	1	4			65	57	2	4		
East Lyon	62	35	2	1	1		63	34	2	1	1		63	34	2	1	1	
Hurdland	129	117		4	1		132	115		4	1		133	114		4	1	
Baring	170	79	3	1	2		166	80	3	1	2		166	81	2	1	2	
West Greensburg	21	21			1		22	21			1		23	20			1	
Center	265	119	7		1		264	123	5		2		264	124	5		2	
Totals	1632	1230	30	28	28	1	1639	1230	27	25	26	1	1635	1232	25	26	30	1

LACLEDE COUNTY:																		
Sleeper	62	79	1		2	2	63	78	1		2	2	63	78	1		2	2
Reagan	43	51					43	51					43	51				
Eldridge	23	120			2		23	120					23	120				
Ira	6	25					6	25					6	25				
Delto	91	93	2		6		91	94	1		1		91	94	1		6	
Competition	75	67			4		74	68					74	68			4	
Simpson	80	43			22		79	43			23		80	43			22	
Southard	81	73	3	1	4		82	74	2	1	4		82	73	2	1	4	
Weissgerber	46	80	3		4	1	47	79	3		4	1	46	80	3		4	1
East Lebanon	173	151	12	2	3	1	175	152	9	3	3	1	175	153	9	3	3	1
West Lebanon No. 1	128	178	2	2	4		129	179	1	2	4		129	177	2	2	4	1
West Lebanon No. 2	132	173	5	1	6		134	174	3		7		132	175	3		7	
Davis Schoolhouse	64	31			1		64	31					64	31				
Oakland	62	40		1	3		62	40		1	1		62	40		1	1	
Dry Kob	71	66			1		71	66			3		71	65			3	
Weir	79	68	3		8	1	73	68	2		1		72	68	2		1	
Blackfoot	54	66	2		2		53	67	2		8	2	53	66	2		8	2
Phillipsburg	137	130	4	3	1		139	133	3	2	2		140	133	2	2	2	
Conway	115	86		1	2		111	88		4	1		117	86		1	1	
Russ	57	96	2	1	1		59	96	2		2		60	95	2		2	
Morgan	59	106					59	106			1		59	106			1	
Totals	1638	1822	39	12	76	5	1637	1832	29	13	71	6	1642	1827	29	10	75	7
LAFAYETTE COUNTY:																		
Wellington	192	182	4	1	5		185	185	4	1	4		194	181	3	1	4	
Napoleon	61	79	3		1		61	80	2		1		60	80	3		1	
Greenton	30	7	1				30	8					30	8				
North Odessa	142	51	4	1	1		145	49	4	1	1		145	49	4		1	
Bates City	54	13					54	13					54	13				
Schoolingville	38	45					38	46					38	45				
South Higginsville	327	325	15	4		1	318	334	13	3		1	327	326	16	3		1
Hickory Grove	19	38	1				17	40	1				17	40	1			
Confederate Home	128	19	1	1	4		137	18	1		4		139	18	1		4	
Corder	148	83	13		2	1	156	88	12		2	1	155	80	13		2	1
Dover	110	51			2		108	52			2		109	51			2	
Edwards	50	19			2		50	19			2		51	19			2	
North Higginsville	82	96	3	2	1		79	99	2	2	1		81	94	3	2	1	
Page City	28	16	4				28	16	4				28	16	4			
Aullville	58	41	3		1	1	58	40	3		1	1	58	41	3		1	1
Borland	30	10					29	11					29	11				
Concordia	97	418	21				95	422	21				95	420	21			
City Hall	234	338	11	2	7	2	247	335	9	2	7	2	245	332	9	2	7	2
Courthouse	547	228	10	5	35	2	557	222	5	3	35	2	559	222	5	4	35	2
East Lexington	94	113	5	1	13		101	115	3	1	15		96	118	3	1	18	
Prairie Church	26	17	1				26	18					26	18				
Alma	76	106	35	1			75	108	35				69	107	36			
Waverly	127	79	2	1	1		126	80	2	1	1		126	79	2	1	1	
Chapel Hill	38	12					38	12					38	12				
Ferguson Schoolhouse	74	10					75	10					73	10				
South Odessa	253	71	13	2	1		288	71	10	1	1		285	72	11	1	1	
Centreview	35	34					35	34					35	34				
East Odessa	89	44	4	1			93	42	4	1			93	43	3	1		

VOTE FOR SENATOR IN CONGRESS, STATE SUPERINTENDENT OF PUBLIC SCHOOLS AND JUDGE OF SUPREME COURT, 1914—BY PRECINCTS—*Continued.*

Precincts.	Senator in Congress for Missouri.						State Sup't of Public Schools.						Judge of Supreme Court, Div. No. 1.					
	Stone, D.	Akins, R.	Sager, Prog.	Hill, Proh.	Greene, Soc.	Molineux, Soc. L.	Gass, D.	Evans, R.	Myers, Prog.	Harris, Proh.	Garver, Soc.	Spalti, Soc. L.	Blair, D.	Robertson, R.	Williams, Prog.	Bowling, Proh.	Martin, Soc.	Johnson, Soc. L.
LAFAYETTE COUNTY—Continued.																		
Mayview	178	121	3	2			182	119	2	1			182	119	4	1		
Wolfenbarger	86	28					85	29					85	29				
Totals	3483	2694	157	24	76	7	3516	2735	137	17	77	7	3522	2687	145	17	80	7
LAWRENCE COUNTY:																		
Aurora, First ward	160	125	26		15	3	172	123	17		16	3	176	121	16		15	3
Aurora, Second ward	120	132	26	3	17	1	123	132	25	1	17	1	124	131	24	1	17	1
Aurora, Third ward	189	115	19	5	17		186	120	19	5	16		185	121	18	5	16	
Buck Prairie	212	231	88	7	16	1	224	232	78	7	16	2	218	235	77	8	16	2
Turnback	88	134	8		17		87	136	8		17		88	135	7		17	
Ozark	162	142	28	1	20		158	143	26		20	1	160	142	25		20	
Lincoln	190	154	5		8		191	157	3				190	154	3		8	
Green	72	85	4	4	21		72	86	3	5	21		72	86		5	3	21
Red Oak	99	58	2	5	5	1	111	55	4	1	5	1	107	60	2	1	5	1
Bower Mills	71	63	2		5		74	68	2		5		72	61	2		5	
Stotts City	99	101	6	1	27		99	102	6	1	27		98	102	6	1	27	
Mt. Pleasant	91	122	7	1	14	1	94	120	5	1	14	1	91	122	6	1	14	1
Peirce City	285	227	14	4	5	2	283	234	12	3	4	1	275	235	12	3	5	1
Forest Park	83	81	3	4	11	1	85	80	3	3	11		84	81	3	3	11	
Spring River	156	148	25	2	22	1	159	148	25	1	24	1	160	147	25	1	24	1
Freistatt	89	78		1	2	1	88	79		1	2	1	88	79		1	2	1
Hoberg	34	31	7		1		35	31	6		1		35	31	6		1	
South Mt. Vernon	146	287	27	7	3		148	294	18	7	4		147	292	19	7	4	
North Mt. Vernon	136	179	18	3	10	1	136	181	17	3	10	1	136	181	17	3	10	1
Totals	2482	2493	315	48	236	13	2525	2521	277	39	230	13	2506	2516	268	40	220	33
LEWIS COUNTY:																		
Steffenville	74	47	4		9		72	50	4		7		74	47	4		9	
Salem Schoolhouse	30	9			2		31	9			2		31	9			2	
LaBelle	246	67	2	4			252	66	1	3			252	65	2	3		
Lewistown	180	54	2		5		180	52	2		5		181	53	2		5	
Deer Ridge	79	46		1			79	46		1			80	46		1		
Williamstown	67	33			1		68	33			1		68	32			1	
Midway	24	15	2		1		25	15	1		1		25	15	1		1	
Derrahs	60	13	1				60	13					61	13				
Bunker Hill	64	13	2				65	13	2				65	13	2			

Benjamin	47	9					47	9					47	9				
Monticello	179	19	1	1	1		180	17			1		180	17			1	
Sellers	28	9					28	9					28	9				
Ewing	150	72	5				151	73	2				151	73	2			
Durham	70	30		1			71	30		1			71	30		1		
Maywood	70	14			1		70	14			1		71	14			1	
LaGrange	204	109	9	4	2	1	211	109	8	2	2	1	209	112	8	2	2	1
Canton No. 1	192	86	4	2	1		196	83	3	1	1		198	83	3	1	1	
Canton No. 2	142	104	10	4	1	1	148	103	6	2	1	1	152	101	7	2	1	1
Totals	1906	749	42	17	24	2	1934	744	29	10	22	2	1944	741	31	10	24	2
LINCOLN COUNTY:																		
Troy	284	115	6				280	114	5				281	112	5			
Elsberry	271	61	3	4			271	64	3	2			271	63	3	4		
New Hope	103	23					105	23					105	23				
Smith Schoolhouse	31	6					31	6					31	6				
Brussells	89	29	1	2			93	19	1	2			93	19	1	2		
Apex	30	9					30	9	3				29	9				
Foley	101	31	3	1	2		102	31	4	1	2		102	31	3	1	2	
Moscow Mills	162	93	4				162	94	3				163	93	4			
Linn's Mill	20	35	3	1			20	35	4	1			20	35	3	1		
Truxton	18	59	4	1			19	59					19	50	3	1		
Winfield	110	41	1	1			112	49		1			112	39		1		
Ethlyn	58	49			1		58	49	1		1		58	49			1	
Old Monroe	66	27	2				66	28	1				66	29	1			
Birkhead Schoolhouse	44	5	1				44	5					44	5	1			
Chantilly	20	12					20	12	8				20	12				
Hawk Point	154	37	8	1	1		155	40	3	1	1		155	37	8	1	1	
Louisville	69	28	3	1			69	28		1			69	28	3	1		
Pea Ridge	28	15					28	15					28	15				
Davis	38	15		1			36	16	1	1			38	15				
Millwood	86	17					87	17					86	17	1			
Silex	69	29	1				71	28	4				71	28				
Whiteside	94	23		2			97	24		2			79	23	4	2		
Auburn	19	29	4				19	29					19	29				
Briscoe	42	9					43	10	1				43	10				
Olney	67	25		1			70	25		1			70	25	1	1		
Corso	24	23	3				24	23					24	23				
Totals	2097	827	47	16	4		2112	834	42	13	4		2114	816	41	15	4	
LINN COUNTY:																		
East Baker	67	52	13		5		65	55	13		4		65	54	13		5	
West Baker	64	37	2		2		68	37	1		2		68	38	2		2	
North Benton	106	77	28		1		110	78	26		1		109	77	28		1	
South Benton	69	67	10	3	1		79	63	10	1	1		78	66	8	1	1	
Bucklin	191	109	32	2	9		188	110	32	2	8		193	109	32	2	8	
Brookfield, First ward	197	136	30		4	1	197	135	32		3	2	203	134	26	1	3	1
Brookfield, Second ward	228	158	24	1	2		228	153	33	1	3		233	159	21	1	1	
Brookfield, Third ward	137	160	24	1	4	1	136	154	29	3	3	1	137	162	21	1	3	2
Brookfield, Fourth ward	127	148	10		2		123	147	16		2		127	156	9		2	
Clay	136	100	8	1			139	98	7	1			139	98	7	1		
Enterprise	41	48	7		2	1	43	48	6		1	1	43	47	7		1	1

VOTE FOR SENATOR IN CONGRESS, STATE SUPERINTENDENT OF PUBLIC SCHOOLS AND JUDGE OF SUPREME COURT, 1914—BY PRECINCTS—*Continued.*

Precincts.	Senator in Congress for Missouri.						State Sup't of Public Schools.						Judge of Supreme Court, Div. No. 1.					
	Stone, D.	Akins, R.	Sager, Prog.	Hill, Proh.	Greene, Soc.	Molineux, Soc. L.	Gass, D.	Evans, R.	Myers, Prog.	Harris, Proh.	Garver, Soc.	Spaldi, Soc. L.	Blair, D.	Robertson, R.	Williams, Prog.	Bowling, Proh.	Martin, Soc.	Johnson, Soc. L.
LINN COUNTY—Continued.																		
Grantsville	87	90	8	1			87	90	7	1			88	90	7	1		
Jackson	168	69	4	2			172	67	4	2			173	66	4	2		
Jefferson	154	203	18	7	3	2	154	204	17	8	4	2	155	195	17	8	3	2
Locust Creek	264	164	22	4	3		272	161	19	4	3		274	159	20	4	3	
Marceline, First ward	139	73	13	2	4	2	144	71	10	1	4	2	143	71	11	1	4	2
Marceline, Second ward	109	54	8	3	4		110	53	9	2	4		108	56	7	4	4	
Marceline, Third ward	132	63	9	2	5		133	64	8	3	5		131	65	8	2	5	1
Marceline, Fourth ward	146	55	4	1			145	57	6				145	57	6			
East North Salem	44	52	6				43	53	6				44	52	6			
West North Salem	42	84	4	1			41	86	3	1			41	85	4	1		
Parson Creek	184	124	30	5	2		182	135	25	5	2		190	125	26		2	6
Yellow Creek	96	57	17	2			101	54	14	2			96	57	15	3		
Totals	2928	2180	331	38	53	7	2960	2173	333	57	50	8	2983	2172	305	33	48	15
LIVINGSTON COUNTY:																		
East Blue Mound	49	77	5	1			49	78	2	1			48	78	3	3		
West Blue Mound	57	106	15	1		1	37	115	1	1		1	38	113	3	4		1
North Chillicothe	89	41	1	1	1		90	42	1	1	1		88	42	1		2	
Chillicothe, First ward	202	126	14	4	2	1	200	134	3	3	2	1	203	135	7	8	2	1
Chillicothe, Second ward	238	121	12	2	4		239	120	2	2	4	1	239	123	10	11	4	1
Chillicothe, Third ward	195	210	15	1	5	3	197	208	2	2	5	3	195	207	14	13	5	3
Chillicothe, Fourth ward	197	139	3	4	2	2	197	143	3	2	2	1	197	139	2	2	2	1
South Chillicothe	87	81	3	1	1		89	80			1		89	80			1	
East Cream Ridge	115	86	2				118	85					117	86	1	2		
West Cream Ridge	53	57	6	2			51	57	2	2			51	56	2	2		
Fairview	88	155	1	5	1	1	89	153	5	6	1	1	89	155	5	5	1	
East Grand River	56	41	13	2			55	41	1	1			55	41	2	2		
Greene	48	117	2	1			49	115	1	2		1	49	117	12	12		
East Jackson	163	100	2		3		166	100			3		163	101	2	2	3	
West Jackson	59	15	7	1			61	16					61	15	1			
Monroe	90	131	6	5	2		92	132	3	4	2		90	131	5	6	2	
Mooresville	137	58	3	2			137	56	2	2	2		135	59	6	6	1	
North Rich Hill	63	25	2				63	26					63	25	2	2		
South Rich Hill	81	56	1	1	2		79	57	1	1	2		80	56	2	2	2	
Sampsell	142	65	16				140	66					140	66	1	1		
Wheeling	109	111	6	5	2		111	108	2	3	3		112	109	15	16	2	
West Grand River	67	75			3		65	76			3		67	74	5	5	3	

Medicine	56	44					26	44					57	43				
Absent vote	23	11	2	2			23	14	2	2			23	13	1	1		
Totals	2444	2046	135	41	28	8	2453	2066	33	35	31	9	2449	2064	102	105	30	7
McDONALD COUNTY:																		
Anderson	172	186	13	6	4		173	186	11	6	4		174	185	12	6	4	
Hart	24	24	1		1		24	25			1		24	25			1	
May	53	49	1		5		53	49	1		5		53	49	1		5	
Center	74	81	2		6	1	76	81	2		5	1	76	81	2		5	1
Cyclone	36	44	3		5		37	45	2		5		37	44	2		5	
Erie	58	79		1	9		58	79		1	9		58	79		1	9	
Goodman	62	67	1	1	6		61	67	1	1	5		62	68		1	5	
Elkhorn	137	96	3		3	1	137	95	3		3	1	137	96	3	3	1	
Elk River	103	93	2	1	4		104	92	1	1	4		103	93	1	1	4	
Coy	64	67		1	4		64	67		1	4		64	67		1	4	
Tiff City	47	42			3	1	47	42			3	1	47	42			3	1
Mountain	76	30		2	2		78	29		2	2		78	29		2	2	
Lanagan	22	33					23	32	1				23	32	1			
Pineville	182	138	4	5	17		180	142	4	5	17		181	139	4	5	17	
Greenwood	22	12	2				22	12	2				22	12	2			
Southwest City	110	78	4		9		108	77	6		9		108	77	5		9	
Richwood	159	89		1	1		159	89		1	1		159	89		1	1	
White Rock	68	85		1	1		67	85		1	7		66	85		1	7	
Totals	1469	1293	36	19	86	3	1471	1294	34	19	84	3	1472	1292	33	19	84	3
MACON COUNTY:																		
Middle Fork	117	24	5	2	1	1	118	24	4	2	1	1	118	24	4	2	1	1
Round Grove	86	39	16		1		86	39	16		1		86	39	16		1	
Ten Mile	80	65	9				79	64	10				80	64	10			
Jackson	83	39	12				84	38	12				83	39	12			
Johnson	43	49					43	48					43	49				
Narrows	120	29	20	1			123	29	20	1			123	29	20	1		
Hudson	82	32	44		4		85	34	36		3		86	34	36		3	
Macon, First ward	113	77	29	1	2		119	79	25		2		120	76	26	1	2	
Macon, Second ward	98	28	14		1		102	28	11		1		103	27	11		1	
Macon, Third ward	87	48	13	1	3	2	87	50	12		4	1	86	49	12	2	4	1
Macon, Fourth ward	64	53	7	1	5		64	51	5	1	6		65	52	5	1	6	
Eagle	62	52	24	2			60	53	24	2			63	52	24	1		
Lyda	156	48	19	2	1		156	48	18	2	1		156	47	19	2	1	
LaPlata township	83	43	6				84	43	6				84	43	6			
LaPlata, First ward	96	57	4	3	1		98	57	3	3	1		97	57	4	3	1	
LaPlata, Second ward	85	42	7	2	1		90	43	6	2	1		94	41	7	2	1	
East Chariton	77	35	9	1	5	1	77	35	8	2	5	1	77	35	5	1	5	1
West Chariton	87	20	2	12			85	20	2	12	1		86	20	2	12		
Keota	67	18	9	1	6	1	67	17	9	1	7	1	67	18	9	8	7	1
North Bevier	56	14	13	2	26		59	15	10	2	24		59	13	12	2	25	
Bevier, First ward	87	28	40	1	24	2	86	30	37	1	28	2	86	29	38	1	27	2
Bevier, Second ward	36	10	15		26	3	35	9	15		28	3	38	9	14		26	3
Liberty	116	26	13	1	3		111	27	13	1	3		112	26	13	1	4	
Independence	122	32	2				121	33	3				122	32	3			
Richland	57	70	6	1	2		57	70	6	1	2		57	70	6	1	2	
Morrow	85	8	9	1			85	9	8	1			85	8	9	1		

VOTE FOR SENATOR IN CONGRESS, STATE SUPERINTENDENT OF PUBLIC SCHOOLS AND JUDGE OF SUPREME COURT, 1914—BY PRECINCTS—*Continued.*

Precincts.	Senator in Congress for Missouri.						State Sup't of Public Schools.						Judge of Supreme Court, Div. No. 1.					
	Stone, D.	Akins, R.	Sager, Prog.	Hill, Proh.	Greene, Soc.	Molineux, Soc. L.	Gass, D.	Evans, R.	Myers, Prog.	Harris, Proh.	Garver, Soc.	Spalti, Soc. L.	Blair, D.	Robertson, R.	Williams, Prog.	Bowling, Proh.	Martin, Soc.	Johnson, Soc. L.
MACON COUNTY—Continued.																		
Callao	125	61	26		7		126	61	25		6		126	61	25		6	
East Valley	62	15	2		8		64	15	2		8		66	14	3		6	
West Valley	11	12	7				11	12	7				11	12	7			
East Walnut	67	59	8	1	1		66	59	8	1	1		67	59	8	1	1	
West Walnut	43	23	9				42	24	9				43	23	9			
South Easley	28	56			6		28	56			6		28	56			6	
North Easley	34	47	3	1	4	2	33	48	4		4	2	34	47	3		4	2
East Lingo	98	60	33	1			98	60	33	1			97	60	33	1		
West Lingo	32	8	6		5		32	8	6		5		32	8	6		5	
Russell	35	38	30	1	2	1	35	38	30	1	2	1	35	38	30	1	2	1
White	144	56	4	1	4		144	56	4	1	4		144	55	4	1	4	
Drake	84	28			1		84	27		1	1		84	27				
Totals	3008	1449	475	40	150	13	3023	1457	447	39	156	12	3042	1442	451	46	151	12
MADISON COUNTY:																		
Fredericktown No. 1	259	180	8	6	1		261	180	6	4	1		262	182	6	4	1	1
Fredericktown No. 2	116	188	1	1	1		118	188	1	1	1		117	188	1	1	1	
Mine Lamotte	28	127			5		28	127			5		26	127			5	
German Schoolhouse	21	29			9		21	29			9		21	29			8	
Oak Grove	48	27					49	27					48	27				
Roselle	26	35			1		27	35			1		27	35			1	
Ashlock Schoolhouse	26	14					26	14					26	14				
Higdon	16	52					16	52					16	52				
Cornwall	54	58	6				55	59	1				55	58	1			
Marquand	168	119	1		1		167	120			1		167	120			1	
Buckhorn	38	16					38	16					38	16				
Saco	50	17	1				52	17	1				50	17	1			
Reeves Schoolhouse	15	13					15	13					15	13				
Jewett	17	12					17	12					17	12				
Black Mountain	6	20	1	1			7	19	1	1			7	19				
Faro	16	10	1		1		16	10		1			16	10	1		1	
Zion	40	16					40	17					40	17				
Little Vine	50	19	1	1		1	50	19	1	1		1	50	19	1	1		1
Totals	994	952	20	9	19	1	1003	954	11	8	18	1	998	955	11	6	18	2

MARIES COUNTY:																		
South Boone	64	12					65	12					65	12				
North Boone	123	22					124	24	2				124	22	2			
South Miller	54	48					55	49					54	49				
North Miller	108	44	1	2			107	43		2	1		108	44		2	1	
Dry Creek	94	61					95	61					94	61				
Spring Creek	53	53					54	53					53	53				
West Johnson	129	53			2	1	128	53			2		129	52			2	
East Johnson	46	18	4		1		47	18	3		1		46	18	4		1	
South Jefferson	83	27	1				84	26	1				84	23	1			
North Jefferson	101	92	7	2	8	2	104	91	4	2	7	2	103	94	5	2	7	2
Summerfield	23	29			3		23	29			3		23	29			3	
North Jackson	35	15		1			34	14		1			35	15		1		
South Jackson	288	74	1	2	4	1	289	75	1	2	4	1	289	74	1	2	4	1
Totals	1201	548	14	7	18	4	1209	548	11	7	18	3	1207	546	13	7	18	3
MARION COUNTY:																		
Hannibal, First ward	307	261	3	6	7	2	309	253	3	6	7	2	305	253	3	6	7	2
Hannibal, Second ward	278	148	1	1	3		283	146	1	1	3		280	148	1	1	3	
Hannibal, Third ward	233	102	1		4	1	231	101	2		4	1	235	99	1	1	4	1
Hannibal, Fourth ward	335	192	2	6	9	3	343	181	3	5	9	3	342	187	2	4	9	3
Hannibal, Fifth ward	193	207	4	6	6	1	190	207	2	7	6	1	192	206	2	6	6	1
Hannibal, Sixth ward	315	223	1	12	14	1	320	231		8	13	1	321	221		8	15	1
Oakwood	88	23	1	6	2		88	24	2	6	2		88	24	2	6	2	
Schoknecht's Store	52	37	1		5		49	40		1	5		52	38			5	
Withers Mills	66	15					66	16					66	15				
Dunlap's Shop	62	20	2	2		1	64	21	1			1	65	20	1			1
Palmyra, City Hall	140	56	3				140	56	3				140	56	3			
Palmyra, Courthouse	231	73	3			1	228	72	2			1	232	72	2			1
West Ely	44	19					44	19					44	19				
Cooper's Schoolhouse	30	28	1	1			30	29	1	1			30	29	1	1		
Warren	113	49	5	2	1		113	50	4	2	1		113	50	4	2	1	
Shannon's Shop	23	6					23	6					23	6				
Ely	34	7					35	7					35	7				
Philadelphia	144	20		5			146	19		5			145	19		5		
Cherry Dell	39	4				1	39	4				1	39	4				1
Pafford's Store	29	24	1				29	24	1				29	24	1			
Emerson	85	11		1			85	11		1			85	11		1		
Nelsonville	62	25	1	6		1	62	25	1	6		1	63	25	1	6		1
Hester	58	10		1			58	10		1			58	10		1		
Bostwick's Schoolhouse	12	11	2				12	11	2				12	11	2			
Smileyville	118	21	1				120	21	1				119	21	1			
Cave's Shop	39	9	1				39	9					39	9	1			
West Quincy	37	3					37	3					37	3				
Salem Schoolhouse	19	8					19	8					19	8				
Monroe	46	13					47	12					47	12				
Heather	38	1	1				38	1	1				38	1	1			
Totals	3270	1626	35	55	51	12	3287	1617	30	50	50	12	3293	1608	29	48	52	12
MERCER COUNTY:																		
Medicine	40	78	72	2	1		41	78	70	2	1		40	78	70	2	1	
Ravanna	61	109	91		5		64	109	90		5		64	108	90		6	

VOTE FOR SENATOR IN CONGRESS, STATE SUPERINTENDENT OF PUBLIC SCHOOLS AND JUDGE OF SUPREME COURT, 1914—BY PRECINCTS—*Continued.*

Precincts.	Senator in Congress for Missouri.						State Sup't of Public Schools.						Judge of Supreme Court, Div. No. 1.					
	Stone, D.	Akins, R.	Sager, Prog.	Hill, Proh.	Greene, Soc.	Molineux, Soc. L.	Gass, D.	Evans, R.	Myers, Prog.	Harris, Proh.	Garver, Soc.	Spalti, Soc. L.	Blair, D.	Robertson, R.	Williams, Prog.	Bowling, Proh.	Martin, Soc.	Johnson, Soc. L.
MERCER COUNTY—Continued.																		
Somersett	80	69	14		1	1	80	70	13		1	1	80	69	14		1	1
North Marion	43	48	7			1	41	49	7			1	40	49	7			1
South Marion	60	155	31	6			61	156	31	5			59	156	31	5		
Morgan	138	243	144	6	1		138	244	142	5	2		135	243	145	5	1	
Washington	60	109	74	10	6		61	107	75	10	5		59	108	75	10	5	
Madison	25	90	45				25	91	44				25	90	45			
Harrison	69	78	35	2	6		68	80	35	2	6		67	80	36	2	6	1
Lindley	62	89	59				62	89	69				62	90	59	1		
Totals	638	1072	572	26	20	2	641	1073	576	24	20	2	631	1074	572	24	20	3
MILLER COUNTY:																		
Tuscumbia	105	178	3	1	5	1	105	179	3		5		106	179	3		5	1
Eldon	154	168	25	4	24		158	166	26	4	24		159	165	27	4	24	
Rock Island	94	58	10	2	35	1	98	58	8	1	35	1	99	59	7	1	35	1
Olean	94	80	15		9	1	98	80	16		8	1	99	80	15		8	1
Mt. Pleasant	32	11	1		1		32	11	1		1		32	11	1		1	
Etterville	45	45	1	1	11		48	44	1		11		47	45	1		11	
Spring Garden	33	12	1		9	1	32	13	1		9	1	32	13	1		9	1
West Aurora	64	57	4		13		66	56	3		13		64	58	3		13	
Rockymount	21	34	1				22	32	1				22	33	1			
Bagnell	36	66	1		1		35	66	1		1		35	67	1		1	
Marys Home	71	50	1		4		71	51			3		71	51			3	
St. Elizabeth	98	26		1			96	26		1			96	26		1		
Capps	34	51	10		2		34	51	10		2		34	51	10		2	
Claxby	50	38					50	38					50	38				
Pleasant Farm	7	23	2				7	23	2				7	23	2			
Iberia	42	164	9	1	3		41	164	9	1	3		43	164	9	1	3	
Browns	105	185	4	1	2		106	182	4	1	2		104	186	4	1	2	
Alden Springs	15	39					16	38					16	38				
Brays	57	28					61	22					56	28				
Brumley	60	211	14	1			60	208	14	1			60	209	14	1		
Ulman	25	68	3		1	1	25	68	3		1	1	25	68	3	1	1	1
Elm Springs	26	33	2				26	34	2				20	34	2			
Totals	1268	1624	107	11	119	5	1287	1610	105	9	118	5	1283	1626	104	10	118	5

MISSISSIPPI COUNTY:																		
Charleston No. 1	91	157	1	3	1		94	155	1	2	1		94	156	1	2	1	
Charleston No. 2	201	96	2		1		201	96	2		1		201	95	2		1	
Charleston No. 3	259	124	5	1	1	1	267	120	3	1	1	1	268	121	3	1	1	1
Bertrand	150	94			1		155	90			1		155	90			1	
East Prairie No. 1	147	73		1	10		148	72		1	10		146	74		1	10	
East Prairie No. 2	78	73		1	5		80	74		1	5		80	75		1	4	
Anniston	98	63			6		99	63			6		99	63			6	
Wyatt	73	40			1		73	40			1		73	40			1	
Carey Bird	41	25	3				40	26	3				40	26	3			
Henson	28	4			7	1	28	4			7	1	28	4			7	1
Crosno	51	107			16		51	107			16		52	107			16	
Wolf Island	59	83			1		59	83					58	83				
Dorena	19	17					19	16					19	17				
Absentees	14	4					14	4			1		14	4			1	
Totals	1309	960	11	6	50	2	1328	950	9	5	50	2	1327	955	9	5	49	2
MONITEAU COUNTY:																		
North California	127	229	1	3	1	1	127	232		3	1	1	130	230		2	1	2
South California	191	223	8	7	12	1	202	219	4	5	11	1	201	219	4	5	11	1
McGirk	64	98	2		3	1	63	98	2		3	1	63	100	2		3	1
Kliever	60	42		1	6		64	38		1	5		62	42	1	1	5	
Jamestown	126	146	2	5	1		128	146		5	1		128	148		5	1	
Lupus	93	40	6				94	42	3				95	42	3			
Sandyhook	24	63			1		24	63			1		24	63			1	
Cedron	21	55					19	57					19	57				
Clarksburg	123	97	2	5			125	97	1	5			126	95	1	5		
Tipton	258	127	7	4	1	1	258	129	7	4	1	1	258	128	6	4	1	1
Fortuna	70	46	2	2		1	71	46	2	2		1	71	46	2	2		1
Latham	161	111	2	2	6		165	110	2	1	6		167	110	1	1	6	
Norman	39	35	2		1		37	36	1		3		41	35	2		1	
High Point	79	94	3	1	4	1	79	97	2		4	1	78	97	3		4	1
Corticelli	65	68	2	2	1		65	69	1	2	1		65	69	1	2	1	
Enon	26	46	1		4		26	46	1		4		26	46	1		4	
Totals	1527	1520	40	32	41	6	1547	1525	26	28	41	6	1557	1527	27	27	39	7
MONROE COUNTY:																		
Monroe City	306	35	8		5		311	35	7		5		310	34	7		6	
Indian Creek	76	6					76	6					76	6				
Stoutsville	174	12	4		1		176	12	4				177	12	4			
Florida	97	4	1				98	4	1				98	4	1			
Victor	94	5	1				94	5					95	5				
Santa Fe	168	11	2				168	11	2				168	11	2			
Long Branch	41	4	2		1		41	4	2		1		41	4	2		1	
Tulip	87	11	1		4		87	10	1		4		89	10	1		4	
Middle Grove	124	13	6	1	1		122	14	6		1		124	13	6		1	
Evansville	31	5	2				31	5	2				31	5	2			
Ash	63	11					63	11					63	11				
Madison	292	26			6		292	26			6		292	26			6	
Holliday	144	9	4	1	6		146	8	4	1	6		146	7	5	1	6	
Leesburg	62	5	6	1			63	5	4	1			62	5	4	1		
Woodlawn	116	18	4				116	12	4				117	11	4			

VOTE FOR SENATOR IN CONGRESS, STATE SUPERINTENDENT OF PUBLIC SCHOOLS AND JUDGE OF SUPREME COURT, 1914—BY PRECINCTS—*Continued.*

Precincts.	Senator in Congress for Missouri.						State Sup't of Public Schools.						Judge of Supreme Court, Div. No. 1.					
	Stone, D.	Akins, R.	Sager, Prog.	Hill, Proh.	Greene, Soc.	Molineux, Soc. L.	Gass, D.	Evans, R.	Myers, Prog.	Harris, Proh.	Garver, Soc.	Spaldi, Soc. L.	Blair, D.	Robertson, R.	Williams, Prog.	Bowling, Proh.	Martin, Soc.	Johnson, Soc. L.
MONROE COUNTY—Continued.																		
Spencer's Chapel	65	10					64	10					65	10				
Granville	136	13	1		1		138	13	1		1		138	13	1		1	
Greenwood	75	2	1	1			75	2	1	1			75	2	1	1		
North Fork	77	7		1	1		76	7		1	1		76	7		1	1	
Deer Creek	35	9		1			36	9					36	9				
Goss	84	8	2		2		83	8	2		2		84	8	2		2	
Cecil	76	8	1		2		76	8	1	1	2		76	8	1	1	1	
Paris, First ward	351	21	6		25	3	350	19	6		23	3	353	24	6	1	23	3
Paris, Second ward	235	18	20		10	1	235	22	16		10	1	237	18	20		10	1
Totals	3009	271	72	6	65	4	3017	266	64	5	62	4	3029	263	69	6	62	4
MONTGOMERY COUNTY:																		
Montgomery No. 2	209	112					210	110					212	112				
Montgomery No. 1	225	183					224	186					227	183				
Buell	52	61	3				50	63	3	1			52	62	3			
Jonesburg	144	71	1		6		144	71	1		7		145	71	1		6	
Price's Branch	63	31	1				63	31	1				62	31	1			
High Hill	78	74	4	1			77	76	4	1			78	75	4	1		
Bellflower	117	127	5	6			115	132	2	4			118	128	4	4		
Danville	56	57	1		1		56	57	1		1		56	57	1		1	
New Florence	150	100	1	2			150	102		1			151	100		2		
Mineola	111	67					112	67					112	67				
Bluffton	27	36		1			28	35		1			27	36		1		
McKittrick	56	72					56	73					55	74				
Rhineland	24	168		2			24	167		2			24	168				
Big Spring	35	68					35	68					35	68				
Americus	61	72		1			62	72		1			63	71		1		
Gamma	48	79	1	6			48	79	1	6			49	78	1	6		
Marling	32	44	9	1			33	44	8	1			33	44	8	1		
Middletown	103	139	20	3	2		110	137	19	3	2		107	140	18	3	2	
Wellsville No. 1	163	151	3	1			167	147	1	1			165	150	1	1		
Wellsville No. 2	149	143	3		1		153	159	2		1		151	160	2		1	
Absent votes	16	11					15	11					14	10				
Totals	1919	1876	52	24	10		1932	1887	43	22	11		1936	1885	44	20	10	

MORGAN COUNTY:																		
Akinsville	79	66		1	1		79	66		1	1		79	66		1	1	
Barnett	114	84	5	2	3		117	82	5	1	3		114	83	6	1	3	
Bethel	38	37	3				38	37	3				38	37	3			
Brick Schoolhouse	50	34					50	34					50	34				
Buck Creek	52	22				3	56	20				3	56	19				3
Boylers Mill	18	29	1				17	29	1				18	29	1			
Excelsior	46	69	2				46	70	1				46	70	1			
Florence	41	204	2				44	202	2				41	204	2			
Glensted	43	16					42	16		1			42	16		1		
Gravois Mills	90	39	1		1		90	40	1		1		90	39	1		1	
Hinken	8	47	2				8	47	2				8	47	2			
Hubbard Schoolhouse	27	31					27	31					27	31				
Indian Creek	43	31					43	31					43	31				
Marvin	34	17	1				35	16	1				34	17	1			
Proctor	44	60					44	60					44	60				
Ritchie	52	48			1		52	48			1		52	48			1	
St. Martin	36	23	1				36	23	1				36	23	1			
Stover	68	246	12	1	4		70	248	11	3	3		68	248	12	1	4	
Syracuse	83	97	1	3			86	95		1	1		85	95		2		
Versailles, East ward	144	155	1	1	1		142	159		1	1		144	157		1	1	
Versailles, West ward	133	118	4	2	1		128	119	5	2	1		131	117	5	2	1	
Totals	1243	1473	36	10	12	3	1250	1473	33	10	12	3	1246	1471	35	9	12	3
NEW MADRID COUNTY:																		
New Madrid No. 1	394	211	5				395	211				2	391	214	5			2
New Madrid No. 2	31	24			4		31	24	1		4		30	25	1		4	
New Madrid No. 3	26	8					27	8					27	8				
LeSieur No. 1	76	141					76	141					76	141				
LeSieur No. 2	29	9			3		29	9			3	1	29	8			3	
Portage No. 1	183	36					181	35			4		185	35	4			
Portage No. 2	13	21				1	12	20				1	12	21				1
LaFont No. 1	70	17	2		6		71	16	1		6		68	16	6		1	
LaFont No. 2	51	24	11		14	1	51	24	9		14	1	51	25	10		14	1
Lewis	77	56			7	1	77	56			7	1	77	56			7	1
Como No. 1	87	98	61		15	2	87	99	55		17	2	88	92	58		17	2
Como No. 2	13	5			10		12	5			11		12	5			11	
Como No. 3	6	6	5		3	1	6	6	5		3	1	6	6	5		3	1
Como No. 4	9	33	4		1	1	9	33	4		1	1	9	33	4		1	1
Como No. 5	4	9	3	1	9	1	5	9	2		9	1	4	9	3	1	9	2
West No. 1	185	199	1	1	14		185	199	1		15		187	198	1		15	
West No. 2	43	47		2	21		43	47			21		43	47		2	21	
Big Prairie No. 1	114	86	6	2	4		114	86	5	2	4	1	113	88	5	2	4	
Big Prairie No. 2	18	1					19	10					19	9				
East No. 1	29	9					29	9					29	9				
East No. 2	18	4					18	4					18	4				
Hough	17	3			1		17	3			1		17	3			1	
St. John No. 1	24	16	1	1	6		24	16	1		7		24	15	1		7	
St. John No. 2	27	14					26	14					26	14				
Anderson	77	55	3	1	37	4	79	52	3	1	37	4	78	52	3	1	37	4
Totals	1621	1132	102	8	155	12	1623	1136	87	3	164	16	1619	1133	106	6	155	15

VOTE FOR SENATOR IN CONGRESS, STATE SUPERINTENDENT OF PUBLIC SCHOOLS AND JUDGE OF SUPREME COURT, 1914—BY PRECINCTS—*Continued.*

Precincts.	Senator in Congress for Missouri.						State Sup't of Public Schools.						Judge of Supreme Court, Div. No. 1.					
	Stone, D.	Akins, R.	Sager, Prog.	Hill, Proh.	Greene, Soc.	Molineux, Soc. L.	Gass, D.	Evans, R.	Myers, Prog.	Harris, Proh.	Garver, Soc.	Spaltd, Soc. L.	Blair, D.	Robertson, R.	Williams, Prog.	Bowling, Proh.	Martin, Soc.	Johnson, Soc. L.
NEWTON COUNTY:																		
Christopher	124	71	7	3	18	.....	124	71	8	3	17	.....	124	72	7	3	18	.....
Berwick	81	34	2	1	.....	.....	81	34	1	1	.....	.....	81	34	2	1	.....	.....
Capps	35	69	2	.....	1	.....	35	69	2	.....	1	.....	35	69	2	.....	1	.....
Hickory Grove	28	62	12	4	5	.....	29	63	11	4	5	.....	29	63	11	4	5	.....
Racine	28	91	19	1	3	1	29	92	17	1	3	1	29	92	17	1	3	1
Hornet	54	55	9	2	8	2	55	56	9	1	8	2	55	56	9	1	8	2
Fairview	147	72	2	4	1	1	141	71	2	4	1	1	141	72	2	4	1	1
Stella	135	89	1	11	1	.....	140	88	1	9	1	.....	140	88	1	9	1	.....
Aroma	41	57	1	3	4	.....	42	55	1	3	4	.....	42	56	1	3	4	.....
Granby	275	332	14	4	15	1	276	329	14	5	15	1	276	329	13	3	14	1
Diamond	103	77	7	1	34	.....	103	77	6	2	34	.....	106	76	6	1	32	.....
Donaldson	36	20	.....	.....	21	1	36	20	.....	.....	21	1	36	20	.....	.....	21	1
Pepsin	33	55	3	5	1	1	35	54	2	5	1	1	34	55	2	5	1	1
Cave Springs	49	54	3	.....	12	.....	49	54	3	.....	12	.....	48	52	4	.....	12	.....
East Neosho	363	209	30	12	39	2	367	206	27	14	37	2	367	209	27	12	38	2
West Neosho	186	244	22	6	30	3	186	242	24	6	28	3	187	243	22	6	30	3
Clover Dale	38	17	.....	1	3	.....	39	17	.....	1	3	.....	39	17	.....	1	3	.....
Newtonia	148	87	2	7	5	1	151	85	2	8	5	1	149	87	2	7	5	1
Seneca	121	151	12	7	3	1	121	154	12	7	3	1	121	152	12	6	3	1
Gregg	19	35	3	1	19	2	19	35	3	1	19	2	19	34	3	1	19	2
Spring City	30	58	5	1	10	.....	32	58	4	1	10	.....	30	60	4	1	10	.....
Staples	40	30	2	.....	1	.....	41	28	4	.....	1	.....	43	30	2	.....	1	.....
Thurman	70	39	2	.....	6	.....	68	39	2	1	6	1	69	39	2	.....	6	1
Prairie View	29	23	2	2	.....	.....	29	22	2	2	.....	.....	30	23	1	2	.....	.....
Ritchey	68	78	2	4	7	1	66	79	2	4	9	1	66	78	2	4	9	1
Wentworth	117	64	1	1	2	.....	118	63	1	1	2	.....	120	62	1	1	2	.....
Meeks Schoolhouse	103	59	19	5	8	.....	103	60	18	5	8	.....	103	59	18	5	8	.....
Totals	2501	2232	184	86	257	17	2515	2221	178	89	254	18	2519	2227	173	81	255	18
NODAWAY COUNTY:																		
Atchison	159	144	6	3	.....	.....	159	144	6	3	.....	.....	159	143	6	3	.....	.....
Grant	177	141	13	.....	1	.....	182	139	11	.....	1	.....	181	140	12	.....	1	.....
Green	138	127	3	2	1	.....	137	128	2	1	1	.....	135	130	2	1	1	.....
Hopkins	148	229	8	5	2	.....	150	232	4	4	1	.....	153	230	4	4	1	.....
Hughes	151	149	59	5	2	.....	151	148	58	4	2	.....	152	146	59	4	2	.....
North Independence	96	69	2	3	.....	.....	97	69	2	3	.....	.....	96	69	2	3	.....	.....
South Independence	118	70	1	1	3	.....	118	70	1	1	3	.....	120	69	1	1	3	.....

Jackson	194	194	15	2	2		194	194	16	2	2		196	194	15	1	2	
Northeast Jefferson	72	32	2	1			73	32	2	1			72	33	2	1		
Northwest Jefferson	54	34	2		1		55	33	2		1		53	34	2	1	1	
South Jefferson	87	28	1				85	29					85	29	1			
North Lincoln	166	147	6				168	144	7	2			167	145	7	2		
South Lincoln	41	31	1		5		42	31	1		4		42	31	1		4	
Monroe	183	142	12	1	1		188	140	11	1	1		188	141	11	1	1	
Nodaway	158	210	21	5	6		166	209	19	5	6		166	206	19	5	6	
Polk, A	288	210	22	1	3		291	211	21	1	3		290	211	22	1	3	
Polk, B	156	168	22		2		166	167	20		2		170	164	20		2	
Polk, C	186	169	25	2	1		187	176	18	2	1		187	174	21	1	1	
Polk, D	204	189	11	3			206	191	10	3			198	199	10	3		
Union	151	165	2	8			150	166	2	8			151	165	2	8		
Washington	131	107	2	2			136	104	2				135	105	2			
North White Cloud	69	61	6				68	64	5				69	63	5			
South White Cloud	68	67					66	69					67	68				
Totals	3195	2883	242	44	30		3235	2890	220	40	28		3232	2889	226	40	28	
OREGON COUNTY:																		
Ozark	14	10	2				15	9	2				15	9	2			
Johnson	54	10					55	9					56	9				
Cedar Bluff	43	22	1				45	19					45	20				
Job	80	8			4		81	8			4		80	8			4	
Myrtle	118	7	3		9		118	7	3		10		118	7	3		9	
Oak Grove No. 1	124	26			1		124	26			1		121	26			1	
Oak Grove No. 2	39	10	5		3	1	39	10	5		3	1	39	10	5		3	1
Thayer No. 1	155	38	5	4	17	4	156	38	4	5	17	4	154	39	4	5	17	4
Thayer No. 2	153	43	2		14		152	42	2		14		151	43	2		14	
King	36	17	1		3	1	35	17	1		3	1	35	19	1		3	1
Big Apple	105	46	8		5		106	47	6	1	5		107	44	7	1	5	
Highland	62	30	3		5		61	31	3		5		61	31	3		5	
Black Pond	30	1			4		31	1			4		31	1	1		3	
Moore	71	20					70	21					71	20				
Franks	14	1					14	1					14	1				
Falling Springs	26	10					25	9					25	9				
Woodside	68	18	1		3		67	18	1		3		67	18	1		3	
Goebel	43	21	2				42	21	2				43	21	2			
Piney	220	38	3		15	1	216	40	3		15	1	213	39	3		16	1
Totals	1455	376	36	4	83	7	1452	374	32	6	84	7	1446	374	34	6	83	7
OSAGE COUNTY:																		
Aud	23	24	2		2		23	25	2		1		23	24			2	
Chamois	110	232	4	2	5		107	240	2	2	5	1	109	238		2	5	
Dodds	6	31		2			4	33		2			4	33				
Medora	7	44					6	45					6	45				
Oak Ridge	16	21			4		17	21			4		18	20			4	
Plattners	11	45					10	46					10	46				
Starke	19	46					19	46					19	46				
Boerger's Store	14	76		1	6		14	76			6	1	14	76		1	6	
Freedom	17	66		2	1		17	65		2	1		17	65		2	1	
Lane	34	30		1	1	1	35	29		1	1	1	34	29		1	1	1
Linn	206	142					205	145					205	145				

VOTE FOR SENATOR IN CONGRESS, STATE SUPERINTENDENT OF PUBLIC SCHOOLS AND JUDGE OF SUPREME COURT, 1914—BY PRECINCTS—*Continued.*

Precincts.	Senator in Congress for Missouri.						State Sup't of Public Schools.						Judge of Supreme Court, Div. No. 1.					
	Stone, D.	Atkins, R.	Sager, Prog.	Hill, Proh.	Greene, Soc.	Molineux, Soc. L.	Gass, D.	Evans, R.	Myers, Prog.	Harris, Proh.	Garver, Soc.	Spalti, Soc. L.	Blair, D.	Robertson, R.	Williams, Prog.	Bowling, Proh.	Martin, Soc.	Johnson, Soc. L.
OSAGE COUNTY—Continued.																		
Luystown	19	40			2		19	40			2		19	39			2	
Owen Mills	30	18					30	18					30	18				
Welcome	15	38	1	1	2		15	38	1	1	2		15	38		1	2	
Babbtown	14	16					13	17					13	17				
Folk	61	17	1				61	16	2				61	17	1			
Koeltztown	55	6					53	8					53	8				
Meta	87	40			2		87	41			1		87	41			1	
Buck Elk	24	26					25	26					25	26				
Byron	14	109	1	2	1		14	111		2	1		14	111		2	1	
College Hill	17	18		2			17	18				2	17	18		2		
Gasburg	13	49	9				14	47	9				13	53				
Koenig	13	38	2		2		12	40	2		2		13	40	2			
Bonnots Mill	50	87	1				49	88	1				50	88				
Frankenstein	26	18					26	17					26	18				
Loose Creek	101	40	2				98	43	2				98	43				
Vosholl	24	32					24	32					23	33				
Argyle	52	22					53	21					53	21				
Freeburg	134	30					134	29					132	30				
Rich Fountain	137	30					132	30					130	32				
Westphalia	102	33					101	33					100	34				
Totals	1451	1464	23	13	28	1	1434	1484	21	10	26	5	1431	1492	3	11	26	1
OZARK COUNTY:																		
Spring Creek	8	20	21		2	1	10	20	19		2	1	9	21	20		2	
Richland No. 1	40	84	10	1	6		40	87	9	1	6		41	85	9	1	6	
Richland No. 2	20	30	6		1		17	35	5		1		20	29	6		1	
Pine Creek	18	91	18		2		20	91	15		2		19	89	18		2	
Jackson	29	70	10		4	1	28	72	9		4	1	28	71	10		4	1
Barren Fork	59	63	5		1		61	62	5		1		57	67	5		1	
Noble	36	43	7			1	34	45	5			1	34	44	5			1
Nottinghill	36	28	9				38	27	8				34	30	8			
Marion No. 1	5	108	18	5			4	107	18	6			5	109	17	5		
Marion No. 2	13	26		4			13	25		5			12	26		4		
Marion No. 3	6	23	8	1	1		6	23	8	1	1		6	23	8	1	1	
Big Creek	18	60	2				18	64	1				18	60	3			
Jasper	15	54	4	1			15	55	4	1			15	55	4	1		
Pontiac	9	16	12	1	3		9	16	12	1	3		9	16	12	1	3	

Bridges	96	113	28		7	1	96	113	27		7	1	95	112	28		7	1
Lick Creek	36	44	4		2		36	44	4		2		36	44	4		2	
Bayou No. 1	59	71	3				57	74	3		1		58	72	3		1	
Bayou No. 2, or Dawt	14	53	8				14	53	8				14	53	8			
Bayou No. 3	17	26	2				17	25	2	1			17	26	2	1		
Bayou No. 4	10	22	11		2		10	29	6		1		10	26	6		3	
Totals	544	1045	186	13	31	4	543	1067	168	16	31	4	537	1058	176	14	33	4
PEMISCOT COUNTY:																		
Little Prairie No. 1	259	99	1	1	2		258	98	1	2	2		257	98	1	1	2	
Little Prairie No. 2	284	228	6	2	7		287	226		2	7		289	224		2	7	
Little Prairie No. 3	30	29			16		30	29			16		30	29			16	
Little Prairie No. 4	21	15					21	14					21	14				
Little Prairie No. 5	24	33			14		25	33			12		24	33			14	
Cooter No. 1	73	60	6		17		73	60	6		17		72	60	5		17	
Cooter No. 2	89	95			7		89	94			7		90	95				
Cooter No. 3	25	5	6		10		25	9	2		10		25	8	3		9	
Virginia No. 1	30	61		1	1		31	61		1	1		31	61	1	1		
Virginia No. 2	30	27					30	26					30	26				
Virginia No. 3	19	36			2		20	34			2		20	34	2			
Pemiscot No. 1	51	51			9		52	50			9		52	50			9	
Pemiscot No. 2	36	38			4	2	35	40			4	2	36	40			4	1
Holland	66	85			27		63	85			27		65	85			27	
Braggadocio No. 1	66	53			12		65	49			13		64	49			12	
Braggadocio No. 2	13	51			1	1	14	50			1	1	13	51			1	1
Hayti	232	189	1	2	9		232	189		3	8		233	188		2	9	
Pascola	63	75	2	3			63	78			2	2	63	78			1	3
Concord	51	35	14				50	41			14		51	35			14	
Organ	2	19					2	19					2	19				
Butler No. 1	43	22			1		41	23			1		22	23			1	
Butler No. 2	6	17	1		7		6	18			7		6	18			7	
Godair	64	25				1	64	25				1	64	25				1
Little River	48	27			24	1	47	26			24	1	46	27			23	1
Totals	1625	1375	31	9	170	5	1623	1377	9	8	184	7	1606	1370	10	6	175	7
PERRY COUNTY:																		
Belgique	52	71			1		52	71			1		52	71			1	
Claryville	36	58		1		1	36	58		1		1	36	58		1		1
Sereno	33	50	1				32	51	1				31	51	1			
Point Rest	52	46	2		1		53	46	1		1		53	46	1		1	
Altenburg	120	105					118	105					118	106				
Frohna	93	64		1	1		91	66		1	1		92	66		1	1	
Wittenberg	52	57			3		52	57			3		52	57			3	
Harts	73	46				1	73	46				1	73	46				1
Highland	30	78					31	76					29	78				
Millheim	47	57	1	1			45	57	1	3			47	56	1	1		
Perryville No. 1	154	266	1				152	269	1				153	268	1			
Perryville No. 2	178	226	3		2		175	229	2		2		177	229	2		2	
Crosstown	70	90		1	1		71	89		1	1		70	90		1	1	
Farrar	37	57					48	47					35	58				
Brewer	86	68					87	67					86	67				
Lithium	80	63		4			80	63		4			80	63		4		

VOTE FOR SENATOR IN CONGRESS, STATE SUPERINTENDENT OF PUBLIC SCHOOLS AND JUDGE OF SUPREME COURT, 1914—BY PRECINCTS—*Continued.*

Precincts.	Senator in Congress for Missouri.						State Sup't of Public Schools.						Judge of Supreme Court, Div. No. 1.					
	Stone, D.	Akins, R.	Sager, Prog.	Hill, Proh.	Greene, Soc.	Molineux, Soc. L.	Gass, D.	Evans, R.	Myers, Prog.	Harris, Proh.	Garver, Soc.	Spaldi, Soc. L.	Blair, D.	Robertson, R.	Williams, Prog.	Bowling, Proh.	Martin, Soc.	Johnson, Soc. L.
PERRY COUNTY—Continued.																		
Silver Lake	90	107	2	3	1	.....	90	108	1	3	1	.....	90	108	2	3	1	.....
Yount	17	92	.....	4	.....	.....	17	93	.....	4	.....	.....	17	94	.....	4	.....	.....
Longtown	77	46	.....	.....	.....	.....	82	41	.....	.....	.....	.....	77	46	.....	.....	.....	.....
Uniontown	108	129	.....	.....	.....	.....	113	123	.....	.....	.....	.....	108	129	.....	.....	.....	.....
Totals	1485	1776	10	15	10	2	1498	1762	7	17	10	2	1476	1787	8	15	10	2
PETTIS COUNTY:																		
Sedalia, First ward	485	530	48	2	12	3	488	531	42	3	12	3	475	543	45	2	12	3
Sedalia, Second ward	246	227	10	2	41	6	248	225	9	2	41	6	238	228	9	2	41	6
Sedalia, Third ward	589	386	78	9	128	5	598	391	68	10	128	5	586	404	66	9	129	4
Sedalia, Fourth ward	714	493	93	12	34	1	736	496	72	10	34	1	718	502	82	11	34	1
Longwood No. 1	41	22	.....	.....	.....	.....	41	22	.....	.....	.....	.....	41	22	.....	.....	.....	.....
Longwood No. 2	28	37	2	.....	.....	.....	28	37	2	.....	.....	.....	28	37	2	.....	.....	.....
Longwood No. 3	47	27	1	1	.....	.....	47	28	.....	1	.....	.....	47	27	.....	1	.....	.....
Houstonia	110	93	.....	.....	.....	.....	110	93	.....	.....	.....	.....	111	92	.....	.....	.....	.....
Blackwater No. 1	38	43	13	1	.....	.....	38	44	12	1	.....	.....	38	43	13	1	.....	.....
Blackwater No. 2	84	25	2	2	1	.....	65	25	1	2	1	.....	65	25	2	1	1	.....
Lamonte	158	108	4	2	.....	.....	162	106	4	1	.....	.....	160	107	4	1	.....	.....
Dresden	97	91	3	.....	2	.....	96	92	3	.....	2	.....	96	92	3	.....	2	.....
Cedar	71	97	1	1	4	.....	71	97	1	1	4	.....	74	94	1	1	4	.....
Prairie	69	34	19	.....	.....	.....	69	35	18	.....	.....	.....	69	34	19	.....	.....	.....
Elk Fork	88	60	5	.....	.....	.....	86	62	5	.....	.....	.....	87	61	4	.....	.....	.....
Green Ridge No. 1	96	70	27	2	3	.....	97	68	28	2	2	.....	95	71	27	2	3	.....
Green Ridge No. 2	43	16	27	3	.....	.....	48	16	22	3	.....	.....	48	16	22	3	.....	.....
Washington No. 1	44	25	.....	1	4	.....	45	24	.....	1	4	.....	42	27	.....	1	4	.....
Washington No. 2	39	38	3	1	.....	.....	40	38	2	1	.....	.....	40	38	2	1	.....	.....
Flat Creek	83	85	3	1	2	.....	82	86	3	1	2	.....	87	81	3	1	2	.....
Lake Creek	54	69	2	.....	.....	.....	54	69	.....	.....	.....	.....	55	67	2	.....	.....	.....
Hughesville No. 1	98	67	7	1	.....	.....	101	65	7	.....	.....	.....	101	65	7	.....	.....	.....
Hughesville No. 2	25	12	.....	.....	.....	.....	24	12	.....	.....	.....	.....	24	13	.....	.....	.....	.....
Heath Creek No. 1	71	44	1	.....	2	.....	72	44	1	.....	2	.....	72	44	1	.....	3	.....
Heath Creek No. 2	93	56	2	.....	1	.....	93	56	2	.....	1	.....	93	56	2	.....	1	.....
Bowling Green	86	104	4	1	3	.....	87	104	3	1	3	.....	87	104	3	1	3	.....
Smithton	96	170	18	8	2	.....	97	175	15	8	2	.....	98	172	16	8	2	.....
Totals	3673	3029	373	50	239	15	3723	3041	320	48	238	15	3675	3065	335	46	241	14

PHELPS COUNTY:																		
Arlington	54	23	3				54	23	3				53	24	3			
Newburg	156	104	8	4	6	1	159	104	6	5	6	1	158	104	6	6	6	1
East Cold Springs	76	20	3		1		76	20	3		1		77	20	3			
West Cold Springs	85	35	1		2		86	34	1		2		85	34	1		2	
Dawson	59	48	5			1	61	46	5			1	61	45	4			
North Dillon	77	41	22	1	8		78	44	18	1	9		79	42	20		8	
South Dillon	108	35	3				108	36	1				109	36	1			
Yelton Schoolhouse	68	27	1		1	1	69	26	1		1	1	69	26	1		1	1
North Meramec	46	19	15	1	1	1	44	23	15	1	1		45	22	15	1	1	
South Meramec	82	48	2		15	1	82	48	2		15	1	81	49	2		15	1
Dyer	57	35		1			57	36		1			57	36		1		
Prewett	29	20					28	20					29	20				
Mungy	16	8					16	8					16	8				
Rolla No. 1	163	101	3	1	2		159	106	2		2		161	106	2		2	
Rolla No. 2	232	117	5	1	5		227	125	5	1	5		228	127	4		3	
St. James	183	278	48	1	1		184	278	46	3			180	278	48	1		
Beulah	66	34		1	1		67	32			1		67	34			1	
Edgar Springs	121	28		1	2		121	28		1	2		121	28		1	2	
Relfe	79	17			1		79	17			1		79	17			1	
Yancy Mills	34	8					35	8					35	8				
Totals	1791	1046	119	12	46	5	1790	1062	108	13	46	4	1790	1064	110	10	42	4
PIKE COUNTY:																		
Annada	79	37					79	37					79	38				
St. Clements	79	13					75	10					73	13				
Louisiana No. 1	141	77			2		139	78			2		141	78			2	
Louisiana No. 2	160	147	1		4		156	150	1		4		157	143	1		4	
Louisiana No. 3	253	250					254	211					258	211				
Louisiana No. 4	169	111	5	3	5		167	115	3	2	4		170	113	4	3	3	
Clarksville	266	206			1		264	207			1		265	207				
Paynesville	73	53		1			75	52					75	52				
Annada	46	15					44	18					46	17				
Bowling Green	524	165	13		1		518	185	10	1	2		506	127	8	2	1	
Cyrene	70	20	1		1		68	22	3				69	21	2			
Edgewood	31	7					31	7					30	7				
McCunes Station	24	22			3		24	22			3		25	21			3	
New Hartford	91	62					91	62					91	62				
Hildrey	31	15					31	16					32	15				
Gazette	45	61		2	1		45	61		1	1		45	61		2	1	
Farmer	81	26					81	26					79	26				
New Harmony	62	49	2				62	49	2				62	49	2			
Frankford	275	75		1	1	1	275	77		1	1	1	276	75		1	1	1
Eolia	174	36	2	2			182	35					178	36				
Curryville	183	45	1	1			186	43	1	1			186	43	1	1		
Spencerburg	63	37	2		1		62	37	2		1		62	37	2		1	
Ashburn	41	36		1			40	35		1			40	36		1		
Totals	2961	1565	27	11	20	1	2949	1555	22	7	19	1	2945	1488	20	10	16	1
PLATTE COUNTY:																		
Ridgeley	81	36	1	3			81	36	1	3			80	36	1	3		
Edgerton	114	36	11	2			115	36	10	4			113	36	10	2		

VOTE FOR SENATOR IN CONGRESS, STATE SUPERINTENDENT OF PUBLIC SCHOOLS AND JUDGE OF SUPREME COURT, 1914—BY PRECINCTS—*Continued.*

Precincts.	Senator in Congress for Missouri.						State Sup't of Public Schools.						Judge of Supreme Court, Div. No. 1.					
	Stone, D.	Akins, R.	Sager, Prog.	Hill, Proh.	Greene, Soc.	Molineux, Soc. L.	Gass, D.	Evans, R.	Myers, Prog.	Harris, Proh.	Garver, Soc.	Spaid, Soc. L.	Blair, D.	Robertson, R.	Williams, Prog.	Bowling, Proh.	Martin, Soc.	Johnson, Soc. L.
PLATTE COUNTY—Continued.																		
Edgerton Junction	24	6					23	6					24	6				
Camden Point	120	7	1				120	7	1				120	7				
Dearborn	157	14		4	5		158	13		4	5		158	14		3	5	
New Market	40	12	1				40	12	1				40	12	1			
Dye	47	2			1		48	2			1		48	2			1	
Pisgah	48	9					49	9					48	9				
Iatan	36	16	1				37	16	1				37	15	1			
Roseville	29	4		1			29	4		1			29	4				
Weston	250	33	14				245	36	14				246	36	14			
Woodruff	42	6	3				45	6	3				46	6	3			
Farley	48	9	3	1			49	9	2	1			49	9	2	1		
Stillings	38	6	4				39	6	4				39	6	4			
Waldron	47	23	14				45	22	19				47	23	14			
Hampton	47	2	1				50	2	1				50	2	1			
Parkville	116	70	30	2			117	70	27	2			116	70	28	1		
Barry	49	3					48	3	1				49	3				
Linkville	118	6					120	6					120	6				
Hoover	77	20	2				80	20	2				79	20	2			
Platte City	233	20	4				234	20	5				234	20	5			
Settle Station	51			1			50			1			51			1		
Tracy	104	16	3				107	14	4				107	14	4			
Beverly	27	1	2		2		27	1	2		2		27	1	2		2	
Totals	1943	357	95	14	8		1956	356	98	16	8		1957	357	92	11	8	
POLK COUNTY:																		
South Benton	141	86	3	2	2		142	87	1	2	2		144	87	1	2	2	
North Benton	93	100	4	3	1		95	99	5	3	1		93	102	5	3	1	
Campbell	55	64	10	2	1		54	68	10	2	1		54	68	10	2	1	
Cliquot	30	44	5		7		29	46	5	7			30	45	5		7	
Jefferson	57	69	2		1		53	74	2		1		54	75			1	
Jackson	102	161	21	1	4		97	162	19	1	4		102	160	19	1	4	
Johnson	103	137	31	4	10		106	143	30	3	9		104	148	30	3	7	
Greene	202	219	22	1	3	1	203	221	20	1	3	1	203	222	20	1	3	1
Flemington	36	61	5		4		41	58	2		4		36	64	2		4	
East Looney	133	77	3	1			127	84	2	1			134	80	2	1		
West Looney	145	74	3	4			150	79	2	3			155	60	2	3		
Mooney	261	117	3		3		261	117	3		3		261	117	2		3	

Madison	75	218	23		2		71	234	21	1	2		73	230	21	1	2	
East Marion	239	237	17	4	10	1	243	238	15		10	1	244	239	15	4	10	1
West Marion	237	263	32	6	17	1	247	262	26	6	16	1	246	264	26	6	16	1
Wishart	54	98	4				54	98	4				54	98	4			
Union	70	139	44	2	2		72	142	43	2		1	71	141	45	2	1	
Totals	2033	2164	232	30	67	3	2045	2212	210	32	56	4	2058	2200	209	29	62	3
PULASKI COUNTY:																		
Swedeborg	52	64	2		2		51	65	3	2	2		52	63	3	2	2	
Richland	201	157	1	1	1		206	152	1	1	1		203	154	1	1	1	
Hancock	40	23					41	23					41	23				
Big Piney	61	34	1		2		61	35	1		2		63	34	1		2	
Bloodland	36	18		2	5		38	19			5		38	19			5	
Bellefonte	48	23					48	23					48	23				
Hawkeye	8	38					8	38					8	38				
Franks	38	14			1		39	14			1		39	14			1	
Dixon	206	93	3	2	2	1	209	93	3	2	2	1	205	95	3	2	2	1
Waynesville	207	57	2		3	1	210	57	2		2		210	57	1		3	1
Crocker	207	118	13		5		211	117	11		5		207	117	12		5	
Lost Hill	23	33	1	1			23	34				1	25	34		1		
Dundas	50	6			7		50	6			7		51	7			6	
Hanna	42	13			1		42	13			1		42	13			1	
Totals	1219	691	23	6	29	2	1237	689	21	5	28	2	1232	691	21	6	28	2
PUTNAM COUNTY:																		
Sidney	16	51			1		17	51			1		17	51			1	
Martinstown	24	93	5	1	3		26	89	5	1	3		23	93	5	1	3	
Graysville	15	85	3	2	5	1	15	84	3	2	5	1	14	85	3	2	5	1
Worthington	49	80		5	5	3	47	82		5	5	3	47	81		5	5	3
Livonia	39	64	2	2	1		39	63	2	2	1		39	63	2	2	1	
Chapel	18	14		1	2		19	14		1	1		19	14		1	1	
Liberty	39	101	7		1	1	38	103	6		1	1	39	101	6		1	1
Mendota	24	60	6		5		25	58	6		5		24	60	6		5	
Mt. Zion	56	76	3		1		56	75	3		1		56	75	3		1	
Richland	33	84	1	1	4		33	84	1	1	4		33	83	1	1	4	
Lemonville	41	59	4	1	1		41	59	3	1	1		41	59	4	1	1	
Dundee	30	69	4				31	70	4				31	70	4			
Southwest Union	60	191	8	5	3		63	190	8	5	3		62	191	8	5	3	
Northeast Union	49	167	21	3	2		49	170	17	3	2		51	169	17	3	2	
Sherman	45	71	3	1			46	71	3	1			46	71	3	1		
Jackson	54	88	1	2	1		57	87	1	2	1		55	88	1	2	1	
Medicine	79	83	2		1		80	82	2		1		79	82	2		1	
York	69	144	10	6	1		71	145	10	6	1		71	141	10	7	1	
Absentee ballots	2		1				2		1				2		1			
Totals	742	1580	81	30	37	5	755	1577	75	30	36	5	749	1577	76	31	36	6
RALLS COUNTY:																		
New London	301	73	1				304	71	1				303	72	1			
Salem	22	17					20	18					22	17				
Hasco	60	10	1		2		60	10	1	2	2		61	11	1	2	2	
Saverton	59	20			1		59	20			1		59	20			1	

VOTE FOR SENATOR IN CONGRESS, STATE SUPERINTENDENT OF PUBLIC SCHOOLS AND JUDGE OF SUPREME COURT, 1914—BY PRECINCTS—*Continued.*

Precincts.	Senator in Congress for Missouri.						State Sup't of Public Schools.						Judge of Supreme Court, Div. No. 1.					
	Stone, D.	Akins, R.	Sager, Prog.	Hill, Proh.	Greene, Soc.	Molineux, Soc. L.	Gass, D.	Evans, R.	Myers, Prog.	Harris, Proh.	Garver, Soc.	Spalti, Soc. L.	Blair, D.	Robertson, R.	Williams, Prog.	Bowling, Proh.	Martin, Soc.	Johnson, Soc. L.
RALLS COUNTY—Continued.																		
Flint Hill	29	8					31	6					30	7				
Oakwood	67	16	3		2	1	63	18	2		2	1	66	16	2		2	1
Ocean Wave	34	7					34	7					34	7				
Spalding	63	16	3				65	15	2				65	16	2			
Sheil	70	8	1				70	9		2			70	8	1	2		
Hatch	42	18					42	13					42	13				
Hereford	59	8	2				58	8	2				58	8	2			
Joanna	33	10	1			1	33	10	1			1	33	10	1			1
Perry	252	27	5		2	1	253	27	5	1	2	1	254	27	5	1	2	1
Green Lawn	46	10					46	10		1			46	10		1		
Hutchison	27	18	2			1	29	17	2			1	29	17	2			1
Nadine	76	26	5				75	27	5	1			76	26	5			
West Hartford	31	16	6				32	16	5				32	16	5	1		
Madisonville	75	29	3				75	30	3				76	29	3			
Center	203	42	7				202	43	8				203	42	8	1		
Totals	1549	379	40		7	4	1551	375	37	7	7	4	1559	372	38	8	7	4
RANDOLPH COUNTY:																		
Cairo	201	22	3	1		1	206	22	3	1		1	209	22	3	1		1
Clark	156	21	2		1		156	22	2		1		156	22	1		1	
Clifton Hill	152	14	2	3	1		155	14	1	4	1		154	14	2	4	1	
Darksville	127	21	1		1		130	21	1		1		130	21	1		1	
Elliott	33	13	1		6	3	33	13	1		6	3	33	13	1		6	3
Higbee	237	83	2		18		235	86		2	18		244	71		2	18	
Huntsville, First ward	235	39	2	1	6		241	38	2	1	6		239	39	2	1	6	
Huntsville, Second ward	228	61	5	4	2	1	232	61	3	3	2	1	232	61	3	4	2	1
Jacksonville	85	29	6	3			86	29	6	3			86	29	6	3		
Levick's Mill	128	8	2				130	8	2				130	8	2			
Milton	81	13	3				82	12	4				83	11	4			
Sugar Creek	178	42	6	1	1		178	42	4	1	1		178	42	4	1	1	
Moberly, First ward	390	27	2		5		390	27	1		5		389	27	2		5	
Moberly, Second ward	396	76	5				395	79	5				396	78	5			
Moberly, Third ward	401	71	11	7			402	65	9	5			413	65	8	5		
Moberly, Fourth ward	430	104	11		7	1	430	101	9		6	1	429	101	9		6	1
Mt. Airy	59	6					59	6					59	6				
Renick	180	19					181	19					182	19				
Roanoke	36	9					38	7					37	8				

Rolling Home	51	9					48	12					51	9				
Thomas Hill	61	5		4	1		61	5		3	1		61	5		4	1	
Yates	60	18	3		1		60	18	3		1		60	18	3		1	
Totals	3905	710	67	24	50	6	3928	707	56	23	49	6	3946	693	56	25	49	6
RAY COUNTY:																		
Richmond No. 1	459	104	13	4	9		462	106	9		10		463	105	10	3	9	
Richmond No. 2	457	149	14	1	13	1	461	148	13	1	13	1	463	146	13	1	13	1
Henrietta	75	31	7				77	29	7				77	29	7			
Rayville	90	70	2	3			91	70	2	2			91	70	2	2		
Camden	184	95	2	3	1		184	95	1	3	1		185	93	1	3	1	
Sunshine	12	26					12	26					12	26		4		
Orrick	207	97	3	4	2		208	99	1	4	2		208	98	2		2	
Elkhorn	69	60					68	59					68	59				
Vibbard	62	23	4				61	23	4				63	22	4			
New Garden	53	29	1	1			53	29	1	1			54	29	1	1		
Lawson	171	65	7	1	2		172	67	6	1	2		173	65	6		2	
Elmira	54	29	2	2			55	29	1	2			56	28			1	
Knoxville	218	68	1				220	68	1				221	68	1			
Taitsville	12	18					12	18					12	19				
Millville	114	17	1	2			113	17	1	2			115	17	1			
Georgeville	66	36	4				66	36	4				66	36	4			
Tinney's Grove	75	34					75	34					75	34				
Russellville	64	25	1		1		66	24	1				67	23		2	1	
Rockingham	50	10					54	9					54	9				
Hardin	220	105	10	3	3	1	224	104	9	3	3	1	224	104	9	3	3	1
Morton	47	12			1	1	47	12			1	1	47	12			1	1
Totals	2759	1103	72	24	32	3	2781	1102	61	19	32	3	2794	1092	61	19	33	3
REYNOLDS COUNTY:																		
Grecley	25	33		2	8		26	31		2	8		25	32		2	8	
Bunker	57	95		1		2	61	93		1			60	93		1		
West Fork	29	21			3		29	21			3	2	29	21			3	2
Oates	25	5		1	10		25	6			10		25	5		1	10	
Black	53	7					53	7					53	7				
Ezell	20	18					20	18					20	18				
Ohlman	21	4			1		21	4			1		21	4			1	
Lesterville	90	24	1		1		91	24	1		1		91	24	1		1	
Centerville	74	23			3		73	24			3		73	24			3	
Corridon	49	21	2		2		49	21	2		2		49	21	2		2	
Dagonia	47	17			5		47	17			5		47	17			5	
Redford	96	25			1		97	25			1		97	25			1	
Ellington	177	74	1	4	4	1	179	74	1	4	4	1	181	73	1	4	4	1
Riverside	42	10					42	10					42	10				
Ruble	36	14					36	14					36	14				
Mann	29	4			1		29	4			1		29	4			1	
Carter's Mill	53	11					53	11					53	11				
Garwood	38	7			7		38	7			7		38	7			7	
Totals	961	413	4	8	46	3	969	411	4	7	46	3	969	410	4	8	46	3

VOTE FOR SENATOR IN CONGRESS, STATE SUPERINTENDENT OF PUBLIC SCHOOLS AND JUDGE OF SUPREME COURT, 1914—BY PRECINCTS—*Continued.*

Precincts.	Senator in Congress for Missouri.						State Sup't of Public Schools.						Judge of Supreme Court, Div. No. 1.					
	Stone, D.	Akins, R.	Sager, Prog.	Hill, Proh.	Greene, Soc.	Molineux, Soc. L.	Gass, D.	Evans, R.	Myers, Prog.	Harris, Proh.	Garver, Soc.	Spalti, Soc. L.	Blair, D.	Robertson, R.	Williams, Prog.	Bowling, Proh.	Martin, Soc.	Johnson, Soc. L.
RIPLEY COUNTY:																		
Current River No. 1	53	13	1				53	13					52	14	1			
Current River No. 2	58	36			1		57	35			1		37	35			1	
Doniphan	384	161	7	1	16	1	383	163	7		17	1	385	166	7		17	1
Flatwoods	29	32		1	1		29	32			1	1	30	32		1	1	
Gatewood	65	51	4		2		65	51	4		2		65	51	4		2	
Harris No. 1	31	22			2		30	22			3		31	21			3	
Harris No. 2	63	28			6		62	29			6		63	28			6	
Jordan No. 1	23	15			3	1	24	15			3	1	23	15			3	1
Jordan No. 2	44	15			1		44	15					44	15				
Johnson	7	29			1		7	29					7	29			1	
Kelly No. 1	30	23					30	23					30	22				
Kelly No. 2	31	7			3		31	7			3		31	7			3	
Pine	40	61	1				41	61	1				40	62	1			
Shirley No. 1	21	36	1	1	9	2	23	35	1	1	9	2	23	35	1	1	9	2
Shirley No. 2	47	31			9		48	29			9		47	29			9	
Thomas No. 1	77	149			10	1	77	149		1	10		77	149			10	1
Thomas No. 2	12	8			4		12	8			4		12	10			4	
Union	81	31	1	1	3		81	30	1	1	3		80	30	1	1	3	
Varner	63	75		2	10	1	63	75		1	10	1	64	75		1	10	1
Washington	38	69		2	24	2	39	68		2	24	2	39	68		2	24	2
Totals	1197	892	15	8	105	8	1199	889	14	6	105	8	1200	893	15	6	106	8
ST. CLAIR COUNTY:																		
Appleton	189	147	55	1	3		196	148	48	1	3		194	148	49	1	3	
Butler	182	143	19		4		191	140	19		5		189	145	19		5	
Center	32	18	3	1	9	1	32	18	3	1	9	1	32	18	3	1	9	1
Chalk Level	48	47	1	2			47	48	1	2			50	45	1	2		
Collins	84	97	11	1	9	2	84	101	9	1	9	2	84	101	9	1	9	2
Dallas	52	75	4		10	1	52	75	4		10	1	52	75	4		10	1
East Doyal	63	62	3				62	62	4				62	62	4			
West Doyal	34	23	2				34	23	2				34	22	2			
North Jackson	33	23			1		33	23			1		33	23			1	
South Jackson	89	18	1	1	1		88	18	1	2	1		88	18	1	2	1	
Monegaw	94	54	12	1	11		95	54	12		11		91	54	12		11	
Osage	39	53	8		9		40	53	8		9		39	54	8		9	
Osceola	191	146	36	1	11	2	200	148	29		11	2	192	153	29	1	11	2
Polk	68	22	4		1		69	21	4		1		69	20	4		1	

Roscoe	100	86	7		28		102	86	6		27		102	86	7		27	
East Speedwell	90	41	3	1	3		93	41	3		3		93	41	3		3	
West Speedwell	57	15			1		57	16			1		58	16			1	
Taber	79	51	5		9		81	47	5		8	1	79	52	5		8	1
Washington	31	42	14	3	3		30	42	14	4	3		30	42	14	4	3	
Totals	1555	1163	188	12	113	6	1586	1164	172	11	112	7	1571	1175	174	12	112	7
ST. CHARLES COUNTY:																		
St. Charles, First ward	72	267	17		8	2	74	257	17		8	2	70	261	15		8	2
St. Charles, Second ward	114	231	19	1	8	2	116	234	13	1	8	2	117	235	13	1	8	2
St. Charles, Third ward	139	206	8	3	11	3	140	207	8	1	11	3	140	202	7	1	10	3
St. Charles, Fourth ward	153	201	10		10		152	202	10		10		152	202	10		10	
Black Jack	27	88					26	90					26	90				
Harvester	26	81		1		1	26	80					26	81		1		1
Friedens Church	6	44					6	44					6	44				
Elm Point	14	21					13	22					13	22				
Boschertown	23	56	1				23	55	1				23	56	1			
Orchard Farm	20	66		2			20	66					21	66				
Black Walnut	18	27					19	26		2			18	27		2		
Portage	34	24	8				32	26	8				32	26	8			
Machens	18	23		1			18	22					17	23				
West Alton	33	69					33	69				1	33	69				1
Augusta	55	146	9				48	149	10		2		54	146	9		1	
Femme Osage	14	72	7	2			12	74	7				12	74	7			
Defiance	61	46	9				61	45	9	2			61	46	10	2		
Matson	10	35	5				10	36	5				10	36	5			
Schluersburg	7	28			2		7	28			2		7	28			2	
New Melle	39	200	1				38	200	1				38	200				
Dahlhoff	24	61					24	62					23	61				
St. Paul	81	86					79	88					79	88				
Foristell	34	46	1		3		34	47			3		34	47			3	
Josephville	30	30		1			30	30		1			30	30		1		
Wentzville	114	123	2	1	1		116	124	2	1	1		116	125	2	1	1	
Flint Hill	39	54	2			1	39	54	2			1	39	53	2			1
Dardenne	47	24					45	26					47	24		2		
O'Fallon	124	55	2	2			108	70	2	2			124	56	2			
Cottleville	20	79					20	79					21	78				
St. Peters	91	67		2			91	66		2			90	65		2		
Howell	38	13					37	14					37	14	2			
Hamburg	16	28	2				23	20	2				15	29				
Weldon Spring	7	59	2				7	61					7	61				
Totals	1549	2656	105	16	43	9	1528	2673	97	12	45	9	1537	2665	93	13	43	10
ST. FRANCOIS COUNTY:																		
Farmington No. 1	294	228	7	5	5	1	297	232	6	3	4	1	299	227	6	4	4	1
Farmington No. 2	102	238	2	1	7		101	242	1		7		104	241	1		7	
Delassus	40	21			2		40	21			2		40	21			2	
Flat River	227	262	5	2	46	3	226	260	5	1	46	3	230	254	5	2	47	3
East Flat River	104	127	1		11		105	127	1		11		105	128			11	
East Elvins	57	65			10		62	64			7		61	65			7	
Esther	64	58			29	1	64	58			29	1	65	58			29	1
St. Francois	68	71		1	10	1	68	71		1	10	1	70	69		1	10	1

VOTE FOR SENATOR IN CONGRESS, STATE SUPERINTENDENT OF PUBLIC SCHOOLS AND JUDGE OF SUPREME COURT, 1914—BY PRECINCTS—*Continued.*

Precincts.	Senator in Congress for Missouri.						State Sup't of Public Schools.						Judge of Supreme Court, Div. No. 1.					
	Stone, D.	Akins, R.	Sager, Prog.	Hill, Proh.	Greene, Soc.	Molineux, Soc. L.	Gass, D.	Evans, R.	Myers, Prog.	Harris, Proh.	Garver, Soc.	Spalti, Soc. L.	Blair, D.	Robertson, R.	Williams, Prog.	Bowling, Proh.	Martin, Soc.	Johnson, Soc. L.
ST. FRANCOIS COUNTY—Continued.																		
Bonne Terre	141	240	1	4	16		141	240		4	15		140	241		4	16	
Bogytown	292	203		3	39	2	283	211	1	4	38	2	285	206	1	4	38	1
Cedar Falls	35	22		1	1		37	21		1	1		37	21		1	1	
Hazel Run	60	24	1	1			59	24	1	1			60	24	1	1		
French Village	50	22					51	21					51	21				
Chadbourne	27	10			3		32	31					27	10				
Blackwell	32	31					27	10			3		32	31				
Bismarck	138	119	2		3		143	116			4		142	119			3	
Iron Mountain	23	27					23	27					23	27				
Libertyville	78	77		1			78	77		1			79	76		1		
Knoblick	74	64		1	16	1	74	64		1	16	1	73	65		1	16	1
Rockwood	10	25					9	25					10	25				
Doe Run	69	172	1	2	12		69	173	1	1	12		69	173	1	2	12	
Desloge No. 1	213	119	5	3	23	3	215	117	3	2	23	3	217	118	3	3	23	3
Desloge No. 2	58	46	1	1	25	1	60	45	1		25	1	60	46	1		25	1
West Elvins	131	146	6	1	26		134	146	4	1	24		136	145	4	1	23	
Leadwood	122	204	2		47	1	118	208	2		48	1	121	205	2		47	1
Frankclay	39	80	2		18		37	81	2		18		38	80	2		18	
Davis Crossing	24	15			1		24	15			1		24	15			1	
Mitchell	12	35		1	3		12	35		1	3		13	35		1	3	
Totals	2583	2751	36	28	353	14	2589	2762	28	22	347	14	2611	2746	27	26	343	13
STE. GENEVIEVE COUNTY:																		
Ste. Genevieve No. 1	199	285		2	2	1	199	286		2	2	1	194	290		2	2	1
Ste. Genevieve No. 2	206	150		2	2		207	150		2	2		207	149		2	2	
Zell	57	15					56	16					57	15				
New Offenburg	51	38					49	39					49	40				
Brickeys	25	29	1				25	30					25	29				
St. Marys No. 1	67	87					66	88					69	85				
St. Marys No. 2	57	40			1	1	57	40			1	1	57	40			1	1
Staabtown	44	39					43	40					43	40				
Minnith	74	45		1			74	45		1			74	44		1		
Avon	15	57					15	57					15	57				
New Church	70	46	2		1		71	48	1		1		71	47	1		1	
Burks	69	60			3		69	61			3		69	61			3	
Herman	43	34					43	34					43	34				
Salem	67	33	1	1	1		67	32	1	1	1		67	32	1	1	1	

Lawrenceton	15	18					14	19					14	19				
Kinsey	30	39		1		1	31	38				1	30	41				1
Bloomsdale	78	26					77	27					77	27				
Oak Grove	15	51					15	51					15	51				
Totals	1182	1092	4	7	10	3	1178	1101	2	6	10	3	1176	1101	2	6	10	3
ST. LOUIS COUNTY:																		
Clayton	196	408	7	1	11		193	420	3		9		196	408	11		9	
Stratman	85	320	4	2	3		63	338	5	2	3		71	331	5	2	3	
Carsonville	86	99	2	2	2	2	85	99	2	2	2	2	85	99	2	2	2	2
Webster	294	414	26	9	11	1	299	422	15	9	13	2	312	408	19	8	10	2
Des Peres	71	170	3	3	2		72	168	4	3	2		69	171	4	3	2	
O'Neill	18	99			1		17	101			1		17	102			1	
Black Jack	35	199	17				35	199	16				39	196	17			
Florisant	218	231	2	5	3		220	233	2	5	3		218	231	3	5	3	
Ferguson	160	383	7	5	16	1	164	377	6	3	16		168	375	7	3	16	
Bridgeton	64	136	2	1	3		64	134	2		3		64	135	2		3	
Bonfils	38	112	3		3		38	111	3		3		39	112	2		3	
Lake	39	238	3	3			37	245	2	3	1		36	245	2	3	1	
New Alsace	9	106					9	107					9	106				
Manchester	42	172		2	2		39	171		2	2		42	171		2	2	
Valley Park	204	241	10		12		202	244	8		13		204	244	8		13	
Kirkwood	297	328	8	2	12	1	294	341	3		11	1	301	330	5	1	11	1
Fenton	55	111					55	111					54	111	1			
Orville	56	132	12		1		56	133	11		1		54	134	12		1	
Grover	61	174	2	1			56	177	3	1			61	174	3	1		
Allenton	143	158	3		4	2	142	159	2	1	5	2	142	158	4	1	4	2
Melrose	16	92	1	4		1	16	93		4		1	15	93		4		1
Glendale	105	104	6	1	3	2	100	111	3	1	3	2	110	101	3	1	3	2
Gardenville	56	158	3	1	41	7	55	158	3	1	40	7	55	157	3	1	4	7
Sappington	34	178	2		2		34	178	1		2		34	179	1		2	
Kassebaum	37	185					36	187					36	187				
Point Breeze	71	202	11	1	23	1	72	206	10	1	22	1	73	205	10	1	22	1
Oakville	21	177				1	22	176				1	23	175				1
Big Bend	173	281	9	2	23	2	177	276	8	2	24	2	176	280	8	2	22	2
Jennings	149	195	3		26	2	149	193	5		25	2	151	197	4		24	2
Wellston	144	221	3	2	7	2	142	223	2	1	8	2	147	220	2	2	7	2
Centaur	20	48		2	3		21	47		2	4		18	48		2	3	
Mehlville	25	139	1				25	141					24	141				
DeHodiamont	156	103	4	2	12	1	156	104	4		14	1	157	103	4		12	1
Midland	177	180	5	5	42	1	186	180	2	5	37	1	180	181	4	5	34	1
Longwood	116	168	3	1	65	6	112	172	2		66	6	115	170	2	1	66	6
Rock Hill	128	234	8	4	11		120	242	8	3	11		128	233	9	3	11	
Bellevue	115	150	7	1	17	3	119	154	2		15	3	116	156	3		15	3
Old Orchard	214	197	37	6	32	1	231	206	17	6	27	1	237	199	19	6	27	1
Garfield	95	146	5	4	31	3	93	146	4	3	31	3	92	147	3	3	31	3
Overland Park	143	132	15	2	15		146	135	10	1	15		148	132	10	1	16	
Maryland Heights	35	92	13	1	1	1	36	95	10		1	1	37	93	11		1	1
Prospect Hill	22	50	8		3		22	50	8		3		22	49	8		3	
Ballwin	42	171	2		1		44	168	2		1		43	169	2		1	
Luxemburg	41	195	1	1	15	2	37	196	3	1	15	2	38	195	3	1	15	2
Shrewsbury	63	66			2		63	66	1		2		59	70			2	
South Webster	159	166	18		6		159	170	11		9		164	163	12		8	

VOTE FOR SENATOR IN CONGRESS, STATE SUPERINTENDENT OF PUBLIC SCHOOLS AND JUDGE OF SUPREME COURT, 1914—BY PRECINCTS—*Continued.*

Precincts.	Senator in Congress for Missouri.						State Sup't of Public Schools.						Judge of Supreme Court, Div. No. 1.					
	Stone, D.	Akins, R.	Sager, Prog.	Hill, Proh.	Greene, Soc.	Molineux, Soc. L.	Gass, D.	Evans, R.	Myers, Prog.	Harris, Proh.	Garver, Soc.	Spalti, Soc. L.	Blair, D.	Robertson, R.	Williams, Prog.	Bowling, Proh.	Martin, Soc.	Johnson, Soc. L.
ST. LOUIS COUNTY—Continued.																		
University City	211	221	14		6		198	236	8		6		204	232	10		6	
Page Avenue	248	215	9	2	22		263	219	6	2	22		246	218	9	2	21	
Darby Hill	99	152	4		15	2	95	153	4		18	2	96	152	4		19	1
Vinita	89	71	5	3	6	1	88	73	5	2	7	1	91	71	6	3	7	1
Home Heights	41	55	5	3	14		49	50	3	3	13		43	54	3	4	13	
Maplewood	270	285	19	2	25	2	282	278	15	1	25	2	278	280	15	1	26	2
Gravois	19	117	3		3		21	116	3		3		20	117	3		3	
Meramec Highlands	60	52	3	1	1	2	57	53	1		3	2	58	54	3		3	2
South Kirkwood	25	130	3		3		22	134			3		25	134			3	
Totals	5590	9559	341	87	562	50	5588	9675	248	70	563	50	5740	9596	281	74	514	49
SALINE COUNTY:																		
Arrow Rock	90	40	6				88	40	6				88	40	6			
Hardeman	41	13					41	13					41	13				
Napton	48	23		1			48	23		1			48	23		1		
Nelson	88	41	1	1	1		88	41	1	1	1		88	41	1	1	1	
Prairie Lawn	61	19	1				61	19	1				61	19	1			
Ridge Prairie	54	28	1	1			55	28	1	1			55	28	1	1		
Gilliam	121	41	14	3			121	41	14	3			121	41	14	3		
New Frankfort	29	28	3	3			31	28	3		1		31	28	3	1		
Slater	518	78	41	6	8	1	526	76	40	4	8	1	524	77	39	3	8	1
Orearville	94	21			1		93	22			1		94	21			1	
Saline City	108	67	4	2			108	67	4	2			108	67	4	2		
Blackburn	70	71	5				73	72	5				73	72	5			
Elmwood	34	29	2				34	30	2				34	30	2			
Mt. Leonard	51	17	8				51	17	8				51	17	8			
Salt Springs	41	39					42	39					42	39				
Grand Pass	79	54	1	1			79	54	1	1			79	54	1	1		
Malta Bend	113	137	2	2	1		112	138	2	2	2		111	138	2	2	1	
White's Island	24	7					25	7					25	7				
Cretcher	35	28	1	1			35	28	1	1			35	27	1	1		
Herndon	66	25	7				66	25	7				66	25	7			
Rose Valley	21	25					21	25					21	25				
East Marshall	465	66	25	5	3		468	81	18	4	3		477	66	18	4	3	
West Marshall	417	67	23	6	2	2	432	67	18	5	2	2	431	66	18	5	2	2
Shackleford	51	4	2				50	5	2				50	5	2			
Fairville	51	5					53	5					54	5				

Miami	165	53	1	1			166	53	1	1			166	53	1	1		
Norton	32	5	5		1		31	4	5		1		31	5	5		1	
Sharon	42	24					42	24					42	24				
Shelby Schoolhouse	88	10	3				87	12	2				88	10	3			
Sweet Springs	217	165	24	3	3		223	167	22	2	3		222	165	22	2	3	
Totals	3314	1230	180	36	20	3	3350	1251	164	28	22	3	3357	1231	164	28	20	3
SCHUYLER COUNTY:																		
Coatsville	93	55		11	9		93	55		12	8		94	55		11	8	
Glenwood	100	130	1	2			105	129					104	129				
West Prairie	118	118	1			1	121	118				1	121	117	1			1
East Prairie	137	160	3	4	1	1	140	162	2	3			138	161	2	3	1	1
Greentop	110	99	4	2	3		113	97	4	2	3		113	97	4	2	3	
Union	31	13	2	1			31	13	2	1			31	13	2	1		
Coffey	80	26					80	26					80	26				
Linn Grove	44	38					44	38					44	38				
Downing	244	112		2	2		246	112		1	2		246	112		1	2	
Vinita	39	21					39	21					39	21				
Lancaster	270	177	4	1			270	175	4	1			270	176	4	1		
Totals	1266	949	15	23	15	2	1282	946	12	20	13	1	1280	945	13	19	14	2
SCOTLAND COUNTY:																		
Mt. Pleasant	50	41	1	1	22	1	48	42	1		22	1	50	40	2		22	1
Tobin	73	16	4		2		76	12	6		2		76	14	4		2	
Sand Hill	106	87	4	1	25	1	109	85	4		25	1	109	85	4		25	1
Harrison	217	77	2	1			225	76	2	1			218	77	2	1		
East Thomson	43	65	2	2			43	65	2	2			43	65	2	2		
West Thomson	48	52	6	1	9		51	52	6	1	8		51	52	6	1	8	
Johnson	34	71	9	1			39	69	8				39	68	9			
East Union	60	95	4	3			60	95	4	3			60	95	4	3		
West Union	28	36	4				28	36	4				28	36	4			
East Miller	35	35	1	1			35	35	1	1			35	35	1	1		
West Miller	64	23					67	22					67	22				
North Vest	67	32	1				67	32	1				67	32	1			
South Vest	39	11	3				39	11	3				39	11	3			
East Jefferson	268	179	10	3	4		280	168	9	2	3		280	168	9	2	4	
West Jefferson	223	146	10	1	1		220	153			1		223	148	7		1	
Totals	1355	966	61	15	63	2	1387	953	51	10	61	2	1385	948	58	10	62	2
SCOTT COUNTY:																		
Commerce	121	179	2	1	7		121	182	1	1	8		120	181	1		8	
Diehlstadt	73	23			1		74	20			1		75	19			1	
Lusks	29	26					29	25			1		29	25			1	
Blodgett	126	88			4		126	89			4		127	87			4	
Sikeston, First ward	201	141	1	4	2		196	147		3	2		199	145		2	2	
Sikeston, Second ward	166	113	1	1	3	1	167	112	1	1	3		169	111	1	1	3	
McMullin	29	20			4		29	20			4		28	20			4	
Root-Wad	57	65			3		58	65			3		57	64			3	
Minner	23	29					23	29					23	29				
Crowder	30	29	2		5		31	29	1		5		31	29	1		5	
Kelso	50	62					49	63					49	63				

VOTE FOR SENATOR IN CONGRESS, STATE SUPERINTENDENT OF PUBLIC SCHOOLS AND JUDGE OF SUPREME COURT, 1914—BY PRECINCTS—*Continued.*

Precincts.	Senator in Congress for Missouri.						State Sup't of Public Schools.						Judge of Supreme Court, Div. No. 1.					
	Stone, D.	Akins, R.	Sager, Prog.	Hill, Proh.	Greene, Soc.	Molineux, Soc. L.	Gass, D.	Evans, R.	Myers, Prog.	Harris, Proh.	Garver, Soc.	Spalti, Soc. L.	Blair, D.	Robertson, R.	Williams, Prog.	Bowling, Proh.	Martin, Soc.	Johnson, Soc. L.
SCOTT COUNTY—Continued.																		
Edna (Fornfelt)	119	253	5	1	19		128	242	6	1	19		118	257	5	1	16	
Illmo	118	139		1	22		145	137	1		21		149	142			21	
Chaffee	254	198		5	26	3	257	197	1	4	28	3	257	202		4	26	4
Benton	188	84	5	1		1	186	86		1	5	1	186	86		1	5	1
New Hamburg	59	52					59	52					59	53				
Morley	126	76	1	4	13		123	76	1	4	14		125	76	1	4	13	4
Vanduser	77	28	1	1	12	4	76	29	1	1	12	4	75	30	1	1	12	1
Oran	200	119	2	2	12		195	121	1	2	13		201	119	1	2	12	2
Bleda	23	24			3		22	25			3		22	25			3	
Perkins	11	37	1		5		11	37	1		5		11	37	1		4	
J. J. Russell—2.																		
Totals	2080	1783	21	21	141	9	2105	1783	14	19	151	8	2111	1800	12	16	143	7
SHANNON COUNTY:																		
Alley No. 1	16	14			2		16	13			2		16	14			2	
Alley No. 2	20	8					20	8					20	8				
Bartlett	34	22	4		1		35	23	3		1		34	24	3		1	
Birch Tree	99	54	16		2	1	100	58	12		2	1	102	55	12		2	1
Blair's Creek	27	10			28		27	10			28		27	10			28	
Bowlan	38	6			8		36	6			8		38	6			8	
Buckeye	45	31	2		9	1	45	32	2		9	1	45	30	2		9	1
Casto No. 1	40	24	2		6		40	24	2		6		40	24	2		6	
Casto No. 2	16	19	3			1	16	19	3			1	15	19	3			1
Delaware	14	17	1		12		14	17	1		12		14	17	1		12	
Eminence No. 1	114	51	1		24		111	52			24		114	52			24	
Eminence No. 2	71	51	5	1	7	1	68	52	5	1	7	1	71	51	5	1	7	1
Grassy	24	16	1		10		23	16	1		10		23	16	1		10	
Jackson No. 1	43	17	1		5		44	16	1		5		44	16	1		5	
Jackson No. 2	14	10	1		3		14	10	1		3		14	10	1		3	
Jasper	37	22					36	22					37	22				
Monteer	67	40	10	2	8		67	43	8	2	8		67	44	8	1	8	
Moore No. 1	54	26			5	1	54	25			6	1	54	26			6	1
Moore No. 2	7	5			6		7	5			6		7	5			6	
Newton No. 1	13	24			1		13	24			1		13	25			1	
Newton No. 2	18	24	1				18	24	1				18	24	1			
Pike Creek	27	19	1		6		29	18	1		6		29	18	1		6	
Spring Creek	46	7			13		46	6			14		46	6			14	

Spring Valley	46	26	2	1			46	26			2	1	45	26			2	1
Winona	87	45	3	2	13		83	49	3	1	14		86	48	3	1	13	
Totals	1017	588	54	6	169	5	1008	598	44	4	174	6	1018	596	43	3	173	6
SHELBY COUNTY:																		
Shelbina	468	75	10	4	1		472	75		4	1		472	73	10		1	
Lentner	88	26	1	2			88	26		2			89	26	1			
Chinn Schoolhouse	56	11	1				55	11					56	11	1			
Maud	47	9		1			48	9		1			48	9				
Enterprise	62	9	1	3	1		63	9		2	1		63	9	1		1	
Clarence	210	85	7	9	2		213	84		7	2		216	83	7		2	
Hagers Grove	34	12	2		4		34	12			4		35	11	2		4	
Cherry Box	46	17	3	1			47	18		1			47	16	3			
Leonard	136	38	2		1	1	137	37			1	1	137	36	2		1	1
Applegate Schoolhouse	39	13			2		39	13			2		39	13			2	
Bethel	101	83	2	3			102	84		3			102	83	1			
Kirby	41	10					41	11					40	11				
Shelbyville	230	58	8	9	1		241	53		7			439	58	9			
Sigsbee	69	15	2		4		68	15			4		68	15	2		4	
Burksville	52	19				1	52	19				1	52	18				1
Emden	66	12					67	12					67	12				
Oak Dale	70	5	1		3		70	5			3		70	5	1		3	
Lakenan	65	8	2	1			66	8		1			66	8	2			
Hunnewell	115	24	9		1		122	23			1		119	24	7		1	
Totals	1995	529	51	33	20	2	2025	524		28	19	2	2025	521	49		19	2
STODDARD COUNTY:																		
Avert	26	11			23		27	12	1		23		27	11	1		23	4
Bloomfield	344	177	6	3	46	4	348	174	6	2	46	4	348	175	6	2	46	4
Idalia	49	19	2	2	8		50	19	2	2	8		49	19	2	2	8	
Aid	43	25	1		2		42	25	1		2		43	25	1		2	
Sherry	41	17			3		41	17			3		41	17			3	
Puxico	130	81	33	5	25		136	84	26	5	25		129	81	27		25	
Asherville	43	14	1	1	34		43	14	1	1	34		43	14	1	1	34	
Dudley	49	31	1	2	14	2	49	31	1	2	14	2	49	31	1	2	14	2
Fisk	15	20			9	1	15	20			9	1	15	20			9	1
Vinson	45	39	1		12		44	40	1		12		45	39	1		12	
Marco	25	34			7	1	25	34			7		25	34			7	1
Little Elk	3	12			11		3	12			11		3	12			11	
Pryor	12	15	1		6	1	12	15	1		6	1	12	15	1		6	1
Dexter	379	160	9	4	89	7	377	162	9	4	90	8	368	159	9	4	90	7
Bernie	123	180	1	2	37	3	120	181		1	36	3	121	179	1	2	37	3
Pyle	46	36	3		14		47	36	2		14		46	36	3		14	
Powe	42	38			13	1	42	37			13	1	41	37			13	1
Leora	105	104	6	1	7		104	105	6	1	7		114	104	6		7	1
Acorn Ridge	41	68	2		1		42	67	2		1		42	67	2		1	
Swinton	29	37			2		29	38			2		30	36			2	
Essex	160	148			22	1	173	145			22	1	172	145			22	1
Grayridge	50	30	1		5		50	29	1		5		50	30	1		5	
Advance	141	97	1		10		142	96	1		10		141	97	1		10	
Bell City	70	35			10		70	35			10		70	35			9	
Ardeola	35	12			3		35	12			3		35	12			3	

VOTE FOR SENATOR IN CONGRESS, STATE SUPERINTENDENT OF PUBLIC SCHOOLS AND JUDGE OF SUPREME COURT, 1914—BY PRECINCTS—*Continued.*

Precincts.	Senator in Congress for Missouri.						State Sup't of Public Schools.						Judge of Supreme Court, Div. No. 1.					
	Stone, D.	Akins, R.	Sager, Prog.	Hill, Proh.	Greene, Soc.	Molineux, Soc. L.	Gass, D.	Evans, R.	Myers, Prog.	Harris, Proh.	Garver, Soc.	Spalti, Soc. L.	Blair, D.	Robertson, R.	Williams, Prog.	Bowling, Proh.	Martin, Soc.	Johnson, Soc. L.
STODDARD COUNTY—Continued.																		
Zeta	18	11			17		18	11			17		18	11			17	
Zadock	26	14	1				25	14	1				26	14			1	
Tilman	25	24			1		26	24			1		26	24			1	
Brownwood	18	39	1		16		19	39			16		19	39			16	
Paradise	13	32	1		1		13	32	1		1		13	32	1	1		
Totals	2146	1560	72	20	445	21	2167	1559	63	18	448	21	2171	1555	66	20	448	20
STONE COUNTY:																		
Ponce de Leon	14	78					14	76					14	77				
Cass	27	139	4	1	5	1	27	139	4	1	5	1	27	139	4	1	5	1
Pierce	88	184	5	4	22	1	84	188	4	4	23	1	81	182	5	4	23	1
Grant	58	127	10	1	4		59	124	9	1	4		59	124	8	1	4	
McKinley	8	23	1		7		9	22	1		7		9	22	1		7	
Washington	67	163	2	2	6	1	64	169	2	2	6	1	66	166	2	2	6	1
Ruth	69	69	2		19		64	74	2		19		67	70	2		19	
Oto	8	37	1				8	37	1				8	37	1			
James	25	40			2		24	41			2		24	41			2	
Pine	15	36	2		1		14	36	2	1	1		14	36	3		1	
Alpine	19	27	2				18	28	2				17	30	2			
Flatcreek	71	81	1		15		73	82	1		15		74	81	1		15	
Williams	35	98	4				35	98			4		35	98			4	
White River	7	12					7	12					7	12				
Logan	3	11		1	5		5	10			5		4	10		1	5	
Lincoln	45	89	5	1	15		43	91	4	1	15		45	89	4	1	15	
Hurley	24	99			6	1	24	98			6		24	99			6	1
Union	24	70		1	1		23	75			1		24	74			1	
Totals	607	1385	35	11	112	4	595	1400	32	10	113	4	605	1387	33	10	113	4
SULLIVAN COUNTY:																		
Winigan	74	63		2			74	63		2			74	63		2		
Rose Hill	63	21					63	21					63	21				
Sticklerville	52	71	1	1	1		52	71	1	1	1		52	71	1	1	1	
Owasco	62	52	5	3			62	51	4	3			62	51	4	3		
Green Castle	70	123	2	3			71	123	2	3	1		71	123	2	3		
Green City	135	201	45	7			138	203	40	6			138	203	40	7		
Pennville	40	109	1		8		40	109	1		8		40	109	1		8	

Brown	30	57	4				30	59	3				30	59	3			
Pollock	97	140	4	3	2		98	141	4	3	2		97	141	4	3	2	
Boynton	142	74	1				144	74	1				144	74	1			
Turner	41	37					41	37					41	37				
North Polk	253	188	3		2	1	253	190	2		2	1	251	188	2		2	
South Polk	277	230	8	1	5		276	230	6	1	5		276	231	6	1	5	
Lee	94	55			3		94	55			3		94	55			3	
Prairie Mound	68	32	3		1		69	32	2		1		69	32	2		1	
Cora	44	33		1	1		44	33		1	1		44	33		1	1	
Browning	112	73	7				115	74	5				117	74	4			
Reger	62	53	3		3		62	53	3		3		62	54	2		3	
Hamilton	73	57	2	1			73	56	2	1			73	57	2	1		
Humphreys	104	108	2	1	2		106	108	1		2		105	109	1		2	
Osgood	48	93	3		1		48	93	3		1		48	93	3		1	
Wilhite	23	32		1	1		23	32		1	1		23	32		1	1	
Wintersville	47	102	1				47	103	1				47	102	1			
Sterling	18	33					18	33					18	33				
Ross	28	23					28	23					28	23				
Harris	77	73	3	1	2		76	75	2	1	2		76	74	3	1	2	
Newtown	84	71	3	2	4		86	70	3	1	4		85	70	3	2	4	
Judson	49	25					49	25					49	25				
Totals	2267	2229	101	27	36	1	2280	2237	86	24	37	1	2277	2237	85	26	36	
TANEY COUNTY:																		
Forsyth	66	77	3	1	1	1	67	77	2		1	1	67	76	2		1	1
Taneyville	36	73	3	2	2		36	74	2	2	2		37	75	2	2	2	
Kissee Mills	26	55					28	54					28	54				
Swan	28	47	1		3		28	46	1		3		28	47	1		3	
Kirbyville	45	43			4		45	43			4		45	43			4	
Hollister	37	50	3	1	2	1	36	48	3	1	2	1	36	51	3	1	2	1
Melva	9	25			3		10	24			3		10	24			3	
Cedar Valley	5	34	2		1		5	36	1				5	36	1			
Branson	108	120	3		6		107	120	1		6		107	118	1		6	
Garber	4	10			2		4	10			2		4	10			2	
Walnut Shade	19	69	1		1		19	70	1		1		19	71	1			
Day	22	34	1		1		22	34	1		1		22	34	1		1	
Bradleyville	22	64					22	63					22	63				
Brown Branch	4	64					4	66					4	66				
Bryant	10	31			1		10	31					10	31				
Hercules	12	58					11	59					12	58				
Protem	51	74					51	74					50	75				
Dit	12	25	2		2		10	26	2		2		10	26	2		2	
Cedarcreek	68	21			6	1	67	22			6	1	67	22		6		1
Mincy	10	18			1		10	18			1		10	18		1		
Totals	594	992	19	4	36	3	592	995	14	3	34	3	593	998	14	10	26	3
TEXAS COUNTY:																		
Boone	74	26			1		74	26			1		74	26			1	
Burdine No. 1	235	89	2	1	12		234	89	2	3	12		232	88	2	4	12	
Burdine No. 2	50	21	2				50	22	1				50	22	1			
Cass No. 1	63	56					62	56					63	56				
Cass No. 2	39	46					39	48					40	47				

VOTE FOR SENATOR IN CONGRESS, STATE SUPERINTENDENT OF PUBLIC SCHOOLS AND JUDGE OF SUPREME COURT, 1914—BY PRECINCTS—*Continued.*

Precincts.	Senator in Congress for Missouri.						State Sup't of Public Schools.						Judge of Supreme Court, Div. No. 1.					
	Stone, D.	Akins, R.	Sager, Prog.	Hill, Proh.	Greene, Soc.	Molineux, Soc. L.	Gass, D.	Evans, R.	Myers, Prog.	Harris, Proh.	Garver, Soc.	Spaid, Soc. L.	Blair, D.	Robertson, R.	Williams, Prog.	Bowling, Proh.	Martin, Soc.	Johnson, Soc. L.
TEXAS COUNTY—Continued.																		
Cass No. 3	91	42	2	1	5	1	93	42	2	1	1		93	42	2	5	1	
Carroll	119	75					115	79		4	1		119	78		1	1	
Clinton No. 1	88	39	2	4	1	1	86	41	2	4	1	1	86	41	2	4	1	1
Clinton No. 2	26	38	1				26	38			1		26	38			1	
Current No. 1	15	16			1		15	16			1		15	16			1	
Current No. 2	32	59			3		34	70			3		33	70			3	
Date	40	31			2		40	31			2		40	31			2	
Jackson	106	109	7	1	1	1	107	109	7	1	1		107	109	7	1		1
Lynch No. 1	63	36	1	1			64	37	1	1	1		63	37	1	1		
Lynch No. 2	47	32	1				47	30	1				47	31	1			
Morris No. 1	67	74	5	11			67	75	5	11			67	75	5	11		
Morris No. 2	26	22					27	21					26	22				
Ozark	72	69	1	3			77	68		2			78	67			2	
Pierce	63	35		1	10		64	36		1	10	1	64	35		1	10	1
Piney	328	186	5		6	1	332	186		6	3	1	331	186	2	6	1	
Roubidoux No. 1	55	42	1		2	1	56	41	1		2		54	42	1		2	1
Roubidoux No. 2	19	16		1	2		19	16		1	2		19	16		1	2	
Sherrill	237	194		3	13		237	195		3	13		238	193	3		13	
Upton	107	101	5	1			104	103	5	1			103	103	5	1		
Totals	2062	1454	35	28	59	5	2069	1475	27	39	55	3	2068	1471	32	36	53	4
VERNON COUNTY:																		
Zodiac	20	15	1		2		21	16			1		21	15	1		1	
Montevallo	68	31	2		4		67	32	1		4		67	32	1		4	
Virgil City	37	25	2	1	3		36	25	2	1	3		37	25	2	1	3	
Green Schoolhouse	29	15			1		29	15			1		28	15			1	
Portia	31	19			1		32	19			1		32	19			1	
Dederick	56	27		1	2	2	59	26			2	1	59	26			2	1
Harwood	56	51			5		56	52			5		56	52			5	
Schell City	92	48	9	8	14		95	49	9	6	13		95	48	9	7	13	
Bellamy	43	20	1		16	2	43	21	1		15	2	44	20	1		15	2
Phillip Schoolhouse	35	12		1	5		35	12		1	5		35	12		1	5	
Star Schoolhouse	45	14			4		46	14			4		46	14			4	
Bristow	31	28			5		33	26			5		33	26			5	
Walker	136	46	7	2	1		127	45	7	2	1		127	46	7	2	1	
Flat Rock	34	16			2		34	16			2		34	16			2	
Howard Schoolhouse	31	8					33	8					33	8				

Sheldon	111	46	11	7			126	47	8	1			128	45	8	1		
Milo	72	22		2	2		70	22		1	1		68	22		1	2	
Center No. 1	617	228	15	13	27	1	639	224	11	9	27	1	632	217	12	10	28	2
Center No. 2	311	168	9	7	24	3	320	169	6	4	22	3	315	169	7	5	22	3
Washington Schoolhouse	48	10					47	10					48	9				
Union Schoolhouse	92	29	1	1	10		93	28	1	1	10		93	28	1	1	10	
Osage No. 1	30	33	1				30	33					31	33				
Osage No. 2	28	13			1	1	30	12			1		30	12			1	
Osage No. 3	27	18	2	1	14	6	28	17	2	1	14	6	27	17	2	1	14	6
Moundville	67	50	7	1	2		68	51	7	1	2		69	49	8	1	2	
Bronaugh	84	52	1	5	9		83	52		4	9		83	52		5	9	
Ellis	73	46	2		3		74	46	2		3		74	46	2		3	
Deerfield	23	27					25	25					25	25				
Temple	51	43		1	1		51	43		1	1		51	43		1	1	
Metz	107	61	2	3	2		111	58	1	3	2		111	58	1	3	2	
Rinehart	27	30					27	30	1				27	30	1			
West Harrison	23	17	1		1		23	17	1		1		23	17	1		1	
Glendale	50	19	1	1	6	1	49	19	1	1	6	1	50	19	1	1	6	1
Clayton	52	42	3		2		52	42	3		2		52	42	3		2	
Richards	95	63	3	4		1	95	66	2	4		1	95	67	1	4		1
Stotesbury	51	27	3	5			54	26	3	4	4		54	26	3	4	4	
Wolf	45	36	1	1			45	36	1	1			45	36	1	1		
Totals	2828	1455	85	65	169	17	2886	1449	70	46	167	15	2878	1436	73	50	169	16
WARREN COUNTY:																		
Warrenton	39	200	111	2	14	1	40	204	106	2	14	1	37	202	109	3	14	1
Truesdale	25	65	16				27	65	14			1	26	66	14			1
Pendleton	12	60	16		1		14	60	15				14	60	15			
Hollmann's Store	8	20	27				8	20	27				8	20	27			
New Truxton	16	70	4		1		17	69	4		1		16	70	4		1	
Weeks' Schoolhouse	26	20	11		4		28	20	10		4		28	20			10	4
Upper Bridgeport	24	44	13				24	44	13				24	44	13			
Case	17	61	10				17	64	8				17	61	11			
Johnson Schoolhouse	4	13	7		2		4	13	7		2		4	13	7		2	
Lichte Schoolhouse	1	25	19				1	25	19				1	25	19			
Rekate's Store	2	42	27				2	42	27				2	42	27			
West Treloar	3	40	8				3	40	9				3	39	8			
East Treloar		25	7	1				26	5	1	1			25	7	1		
Holstein	7	34	22		6		6	34	22		7		6	35	22		6	
Hopewell	4	60	28		2		5	60	28		2		5	60	28		2	
Peers	36	18	5				32	19	8				32	19	8			
Marthasville	31	168	24	2			26	170	25	2	1		26	174	25	2		
Dutzow	69	38			1		69	39			1		69	38			1	
Painter's Store	21	41	1				21	41	1				21	41	1			
Pitts	10	37	8				10	36	9				10	37	8			
Wright City	48	179	14	1	10		48	179	15	1	8		45	182	15	1	8	
Totals	403	1260	378	6	41	1	402	1270	372	6	41	2	394	1273	368	7	44	6
WASHINGTON COUNTY:																		
Potosi	223	180					222	180		1	1		222	181			1	
Mineral Point	63	88					63	88					63	87				
Old Mines	86	69	1				88	68	1				88	68	1			

VOTE FOR SENATOR IN CONGRESS, STATE SUPERINTENDENT OF PUBLIC SCHOOLS AND JUDGE OF SUPREME COURT, 1914—BY PRECINCTS—*Continued.*

Precincts.	Senator in Congress for Missouri.						State Sup't of Public Schools.						Judge of Supreme Court, Div. No. 1.					
	Stone, D.	Akins, R.	Sager, Prog.	Hill, Proh.	Greene, Soc.	Molineux, Soc. L.	Gass, D.	Evans, R.	Myers, Prog.	Harris, Proh.	Garver, Soc.	Spatd, Soc. L.	Blair, D.	Robertson, R.	Williams, Prog.	Bowling, Proh.	Martin, Soc.	Johnson, Soc. L.
WASHINGTON COUNTY—Continued.																		
Cruise	70	72	1		1		70	72			1	1	69	67			1	1
Richwoods	77	115			12		77	115			12		77	115			12	
Algire	30	78			3		30	76	1		3		32	76	1		2	
Shirley	33	58			2		33	58			2		33	58			2	
Norwine's Store	95	72					97	70					98	69				
Levy	15	38					16	37					16	37				
Palmer	29	85					29	85					29	85				
Belgrade	64	96	17	1			64	99	14		1		65	98	14			
Caledonia	74	76		2	3		77	76		1	3		76	76		1	3	
Irondale	99	118		4	1	1	101	118		3	1	1	102	118		3	1	
Sunlight	17	42	1	1			17	42	1	1			17	42	1	1		
Fertile	53	25					53	25					53	24				
Sherlock	15	14					15	14					15	14				
Turner's Store	24	78					24	77		4			24	77		4		
Cadet	27	92	1		2		27	92	1		2		27	91	1		2	
Hopewell	14	34			4		14	34			3		14	35			3	
Cicero	41	54			1		42	54			1		42	54			1	
Latty	32	24					34	24					33	25				
Tiff	38	69			1		38	69			1		38	69			1	
Totals	1219	1577	21	8	30	1	1231	1573	18	10	31	2	1233	1566	18	9	29	2
WAYNE COUNTY:																		
Piedmont	219	163		1	7	1	220	161		1	6	1	223	161		1	6	1
Leeper	47	64	2	1		1	48	64	2	1	7	1	49	64	2	1	7	1
Mill Springs	89	87	1			1	88	87	1			1	88	87	1			1
Granite Bend	22	21			1		22	21			1		22	21			1	
Williamsville	112	86	1	6	1		112	88		5	1		116	84		5	1	
Taskee	62	63	1	1	8		62	63	1	1	8		63	63	1		8	
Chaonia	33	45			27		33	46			26		33	45			27	
Wappapello	30	31	2		8		30	31	2		8		30	31	2		8	
Davis Schoolhouse	22	32	1	1	1		22	32	1	1	1		22	32	1	1	1	
Pine Grove	18	29	1		5	1	21	27	1		5	1	18	28	1		4	1
Lowndes	54	32					54	32					54	32				
Hiram	94	71			2		94	70			2		94	70			2	
Gravelton	43	25					43	25					43	25				
Coldwater	40	102	2	1			40	101	2	1			40	100	2	1		
Brunot	22	27		1			22	27		1			22	27		1		

Damon	47	27		1	1		47	27		1	1		47	27		1	1	
Patterson	75	80		1	24		75	82		1	24		75	82		1	24	
Silva	59	50	1		1		59	50	1		1		59	50	1		1	
Smith's Mill	39	34		1			39	34	1				39	34	1	1		
Oak Grove	27	28			3		27	28			3		28	27			3	
Greenville	171	160	4		5		171	161	3		5		171	161	3		5	
McGee	50	32	4	1	1		50	31	4	1	1		51	31	4	1	1	
Totals	1375	1289	20	16	95	4	1379	1288	19	14	104	4	1387	1282	19	14	104	4
WEBSTER COUNTY:																		
East Union	69	94			1		69	94			1		69	94			1	
West Union	68	61	4				68	61	4				68	61	4			
Niangua	99	62	3	5	2		101	62	3	5	2		101	62	3	5	2	
Washington	143	67	4	6			146	66	3	5			146	66	4	5		
Jackson	159	121	1	1	4		158	122	1	1	4		158	121	1	1	4	
Grant	116	145	11	5	2		116	148	9	2	5		116	148	9	2	5	
Ozark	391	335	56	8	5		400	337	50	8	5		402	333	51	8	5	
High Prairie	89	120	9	1	6		92	119	8	1	5		92	120	7	1	5	
Hazelwood	98	109	13		4		97	109	13		4		98	109	13		4	
East Dallas	61	176	1	2	7	2	61	176	1	2	7	2	61	176	1	2	7	2
West Dallas	114	108	5	1	3		113	108	5	1	3		111	109	5	1	4	
West Benton	92	162	17	4	9		94	160	16	5	9		96	159	16	4	9	
East Benton	69	129	7	1	6		69	131	7	1	6		68	132	7	1	6	
Finley	189	189	22	4	7	2	190	188	22	3	6	2	191	184	22	4	7	2
Totals	1758	1878	158	35	59	4	1775	1881	142	34	57	4	1778	1874	143	34	59	4
WORTH COUNTY:																		
Allen	188	125	1	9		1	192	124	1	7		1	192	124	1	7		1
East Fletchall	136	108	5	6			138	110	3	5			137	112	3	5		
West Fletchall	150	121	6	4			151	122	5	5	1		152	124	6	4		
Green	107	57					109	56					109	56				
Middlefork	114	98	4	3			113	100	3	3			114	98	3			3
Smith	126	146	1				125	146					128	146	1			
East Union	84	122	5	4	2		85	123	4	3	2		85	123	4	3	2	
West Union	85	136		4	3		88	133		4	2		86	136		4	2	
Totals	990	913	22	30	5	1	1001	914	16	27	5	1	1003	919	18	23	4	4
WRIGHT COUNTY:																		
Mountain Grove	285	281	43	6	30	1	289	281	39	7	31	1	290	282	36	6	33	1
Norwood	66	137	24	1	3		66	136	24	1	3		65	136	25	1	3	
Macomb	29	102	5	1	4	1	30	100	4	2	4	1	28	102	5	2	3	1
Mansfield	93	164	26	1	8		89	173	21	1	6		86	173	22	1	7	
Cedar Gap	34	37	1	2	1		34	37	1	2	1		34	37	1	2	1	
Wood	106	151	5		5	2	102	152	6		5	2	103	151	6		6	2
Hart	114	263	20		2		116	262	16		2		113	260	20		2	
Gasconade	86	150	23		7		84	149	25		7		86	148	25		6	
Van Buren	98	77	1		1		101	75	1		1		100	77	1		1	
Brush Creek	53	89	8		2		54	86	8		3		53	89	8		2	
Boone	93	118	3		6	1	93	119	2		6		93	119	2		6	
Montgomery	108	148	2		1		109	149	2		1		108	150	2		1	

VOTE FOR SENATOR IN CONGRESS, STATE SUPERINTENDENT OF PUBLIC SCHOOLS AND JUDGE OF SUPREME COURT, 1914—BY PRECINCTS—*Continued.*

Precincts.	Senator in Congress for Missouri.						State Sup't of Public Schools.						Judge of Supreme Court, Div. No. 1.					
	Stone, D.	Akins, R.	Sager, Prog.	Hill, Proh.	Greene, Soc.	Molineux, Soc. L.	Gass, D.	Evans, R.	Myers, Prog.	Harris, Proh.	Garver, Soc.	Spalti, Soc. L.	Blair, D.	Robertson, R.	Williams, Prog.	Bowling, Proh.	Martin, Soc.	Johnson, Soc. L.
WRIGHT COUNTY—Continued.																		
Elk Creek	118	57	6	.....	3	.....	120	57	5	.....	3	.....	120	57	5	.....	3	.....
Union	121	130	8	.....	3	.....	125	132	7	.....	2	.....	125	132	7	.....	2	.....
Totals	1404	1904	175	11	76	5	1412	1908	161	13	75	4	1404	1913	165	12	76	4
ST. LOUIS CITY:																		
First ward—																		
First	93	121	2	1	6	1	97	117	2	1	6	1	93	121	2	1	6	1
Second	103	188	5	1	10	1	102	187	6	.....	10	1	99	191	5	.....	10	1
Third	59	190	.....	.....	16	.....	59	187	.....	.....	17	.....	58	186	.....	.....	17	.....
Fourth	92	197	2	3	19	2	95	195	1	3	19	2	92	197	1	3	19	2
Fifth	161	155	4	.....	13	.....	161	155	2	.....	12	.....	157	159	3	.....	12	.....
Sixth	105	125	.....	1	16	1	101	127	1	1	16	1	98	129	.....	1	16	1
Seventh	86	193	5	.....	13	1	82	195	5	1	12	1	83	198	3	1	13	1
Eighth	110	236	3	.....	9	1	110	237	1	.....	11	1	107	240	1	.....	10	1
Ninth	116	195	3	1	27	2	123	189	4	1	27	2	115	196	3	1	27	2
Tenth	113	193	1	.....	18	1	122	185	2	.....	18	1	109	195	1	.....	18	1
Eleventh	74	174	3	.....	26	.....	77	172	3	.....	24	.....	74	178	1	.....	23	.....
Twelfth	92	153	5	.....	18	1	96	149	5	.....	18	1	91	154	5	.....	18	1
Thirteenth	118	187	2	.....	13	1	106	189	3	.....	13	.....	102	108	1	.....	13	.....
Fourteenth	122	265	8	1	16	1	133	256	7	1	16	1	118	272	6	1	16	1
Fifteenth	92	188	3	.....	13	1	93	186	4	.....	14	1	88	82	2	.....	15	1
Totals	1536	2760	46	8	233	14	1557	2726	46	8	233	13	1484	2606	34	8	233	13
Second ward—																		
First	134	120	1	.....	13	1	135	121	.....	.....	13	1	134	121	1	.....	13	1
Second	115	173	5	.....	13	4	110	179	5	.....	13	5	111	178	5	.....	13	4
Third	98	133	.....	2	8	.....	97	132	1	2	8	.....	97	134	1	2	8	.....
Fourth	154	154	2	.....	21	1	148	154	1	1	21	1	149	160	2	.....	21	1
Fifth	124	117	.....	1	12	.....	124	123	.....	1	13	1	122	120	.....	1	12	1
Sixth	111	141	1	.....	10	.....	110	141	1	.....	10	.....	110	141	1	.....	10	.....
Seventh	91	161	2	.....	29	1	93	161	2	.....	29	1	89	162	2	.....	29	1
Eighth	66	169	2	.....	20	.....	60	177	2	.....	20	.....	62	175	1	.....	20	.....
Ninth	98	159	2	.....	21	2	101	156	2	.....	21	2	94	162	2	.....	21	2
Tenth	84	211	11	1	17	1	82	215	7	1	19	1	78	214	9	1	19	2
Eleventh	67	227	4	1	15	3	68	224	3	1	16	3	66	227	4	1	16	3

Twelfth	92	209	6		17		97	203	5		17		90	210	5		17	
Thirteenth	90	208	3		11		103	195	3	1	11		88	209	2	1	13	
Totals	1324	2182	39	5	207	13	1328	2181	32	7	211	15	1290	2213	35	6	212	15
Third ward—																		
First	122	148	3		5	1	121	147	3		5	1	121	147	2		5	1
Second	105	95	1	2	9		105	93	1	2	10		103	95	1	2	10	
Third	128	96	2		7		123	101	2		7		124	100	2		7	
Fourth	113	90	5	2	15		114	84	7	2	14		114	89	5	2	14	
Fifth	88	104			8	3	86	106			10	3	81	108			9	3
Sixth	87	74	1		6		85	77			6		87	75			6	
Seventh	84	129			6		87	126			6		85	130			6	
Eighth	86	130	3		8		89	117	3		8		86	127	2		8	
Ninth	71	172	5		12	1	78	165	4		13	1	73	173	4		12	1
Tenth	104	140	2	1	11	2	104	138	1	1	11	2	104	142	1	1	11	2
Eleventh	75	87	2	1	13	2	78	87	2	1	13	2	76	89	1	1	13	2
Twelfth	151	88	2		5		150	89	2		5		152	87	2		5	
Thirteenth	131	76	3	1	8		127	81	3	1	8		131	77	3	1	8	
Fourteenth	101	139	2		16		103	134	2		16		99	141	2		16	
Fifteenth	63	146	4	1	10		64	149	4		9		57	153	3		9	
Sixteenth	83	145	2		15		84	144	2		14		77	148	2		14	
Totals	1592	1859	37	8	154	9	1598	1838	36	7	155	9	1570	1881	30	7	153	9
Fourth ward—																		
First	126	31			1		126	31			1		125	32			1	
Second	117	60	3			1	116	61	3			1	117	61	3			1
Third	85	83	1		3		81	84	1		3		85	81	1		3	
Fourth	67	48	1				62	53				1	65	51				1
Fifth	114	82	2		2	1	112	82	2		2	1	114	82	2		2	1
Sixth	96	152			3		94	154			3		95	153			3	
Seventh	59	51	2		7		59	51	2		7		59	51	1		7	
Eighth	117	78			6		122	81			6		112	80			6	
Ninth	141	84	2	1	7		136	88	2	1	7		136	88	2	1	7	
Tenth	131	112	1	3	12	3	131	112	1	3	11	4	127	116	1	3	12	3
Eleventh	116	91			9		113	93			10		115	93			10	
Twelfth	122	60	1		7	3	118	62	1		7	3	119	61	1		8	3
Thirteenth	147	93	1		6	1	146	94	1		7	1	142	98	1		7	1
Fourteenth	182	92			5		180	93			5		180	91			5	
Fifteenth	118	70	1		4	1	113	74	1		5	1	114	73	1		5	1
Sixteenth	161	112			3		164	111			3		161	113			3	
Seventeenth	124	86	1		7		123	87	1		7		122	87	1		7	
Totals	2023	1385	16	4	82	10	1996	1411	15	4	84	12	1988	1411	14	4	86	11
Fifth ward—																		
First	122	33			5		121	35			5		122	34			5	
Second	147	38	3			1	146	40	3			1	146	40	3			1
Third	109	32			1	1	107	34			1	1	108	33			1	1
Fourth	115	39	4		2		113	41	3		2		114	39	3		2	
Fifth	88	69	1	1	1		88	67	1	1	3		88	69	1	1	1	
Sixth	67	40	3	1	3		65	42	3	1	3		64	43	3	1	3	
Seventh	142	114	3	2	1	1	138	116	3	2	1	1	138	118	3	2	1	1

VOTE FOR SENATOR IN CONGRESS, STATE SUPERINTENDENT OF PUBLIC SCHOOLS AND JUDGE OF SUPREME COURT, 1914—BY PRECINCTS—*Continued.*

Precincts.	Senator in Congress for Missouri.						State Sup't of Public Schools.						Judge of Supreme Court, Div. No. 1.					
	Stone, D.	Akins, R.	Sager, Prog.	Hill, Proh.	Greene, Soc.	Molineux, Soc. L.	Gass, D.	Evans, R.	Myers, Prog.	Harris, Proh.	Garver, Soc.	Spahl, Soc. L.	Blair, D.	Robertson, R.	Williams, Prog.	Bowling, Proh.	Martin, Soc.	Johnson, Soc. L.
ST. LOUIS CITY—Continued.																		
Fifth ward—Continued.																		
Eighth	113	88	1		8	1	109	88	1		8	1	111	88	1		8	1
Ninth	85	94					86	94					86	93				
Tenth	28	68	3		9		25	70	3	1	9		24	72	3	1	9	
Eleventh	109	96			4	1	107	85		1	4		108	86		1	4	
Twelfth	81	75	2		7		79	75	2		7		81	75	2		7	
Thirteenth	124	106	1		6	3	127	102	1		5	3	121	110	1		5	3
Fourteenth	78	111	3		7		77	112	2		7		77	113	2		7	
Fifteenth	120	121	1	1	1	1	117	124	1	1	1	1	119	122	1	1	1	1
Sixteenth	181	87			2	1	181	85			2	1	181	87			2	1
Seventeenth	109	64	1		2		109	63	1		2		109	65			2	
Totals	1818	1275	26	5	59	10	1795	1273	24	7	60	9	1797	1287	23	7	58	9
Sixth ward—																		
First	75	133	2		4	2	72	135	2		4	2	72	135	2		4	2
Second	121	72			4		120	72			4		122	70			4	
Third	96	75	2		8		93	79	2		8		96	76	2		8	
Fourth	115	82			3		112	87			3		112	86			3	
Fifth	149	92	4		2	2	147	94	4		2	2	147	93	4		2	2
Sixth	105	88		2	2		102	90		2	2		99	95		2	2	
Seventh	58	85	3		5		54	88	2		5		57	76	2		5	
Eighth	54	111			2		53	112			2		53	110			2	
Ninth	82	145	2	1	1		82	143	2		1		82	145	1		1	
Tenth	73	128	4	1	7		69	128	3	1	7		73	128	3	1	7	
Eleventh	61	157	3				57	162	3				58	159	3			
Twelfth	103	85	2		5		101	86	2		5		102	85	2		5	
Thirteenth	66	137	1	1		1	69	136	1	1		1	67	138	1	1		1
Fourteenth	158	92	3	1	4		153	96	2	1	4		153	95	2	1	4	
Fifteenth	61	160	3		3		62	164	2		3		66	161	2		3	
Totals	1377	1642	29	6	50	5	1346	1672	25	5	50	5	1357	1652	24	5	50	5
Seventh ward—																		
First	129	126			5	3	128	125			5	3	130	125			5	3
Second	126	89	1	1	8	1	125	90	1	1	8	1	125	91	1	1	8	1
Third	87	106	1	1			83	109	1	1			85	107	1			
Fourth	98	56			1		94	57			1		96	57			1	

Fifth	111	103	2		15	2	108	105	2		17	2	109	104	2		16	2
Sixth	127	157	2	2	17	2	126	157	2	2	17	2	126	157	2	2	18	2
Seventh	101	102	2	1	16		95	106	2	1	16		95	104	2	1	16	
Eighth	133	114	1		11	1	132	115	1		9	1	131	117	1		9	1
Ninth	81	129			5	1	79	130			4	1	80	131			4	1
Tenth	65	195	1		3		65	194	2		3		65	194	1		3	
Eleventh	140	93	1		17		134	95	1		17		141	91	1		17	
Twelfth	127	95			15		129	90			15		122	94			15	
Thirteenth	95	87	1		13		95	83	1		12		92	89	1		12	
Fourteenth	127	103	2		11		124	103	3		11		121	108	2		11	
Fifteenth	103	129			5	1	103	126			5	1	103	127			5	1
Totals	1650	1684	14	5	142	11	1620	1685	16	5	140	11	1621	1696	14	4	140	11
Eighth ward—																		
First	41	189			7	3	39	191			7	3	39	190			7	3
Second	68	141	3		7	2	66	142	3		7	2	67	142	2		7	2
Third	68	150	3	1	7	2	55	155	4	1	7	2	59	156	2	1	7	2
Fourth	68	148	3		9	4	66	147	3		9	4	69	147	3		9	4
Fifth	61	148	1		15	1	52	156	1		15	1	54	155	1		15	1
Sixth	72	182			16	2	71	181			16	2	68	185			15	2
Seventh	42	117	1	2	7	1	38	120	1	2	7	1	38	120	1	2	7	1
Eighth	101	109			2		101	110			2		102	108			2	
Ninth	103	124	2		13	2	98	130	1		13	2	105	124			13	2
Tenth	76	124	3	1	28	3	74	126	2	1	29	3	76	125	2	1	29	3
Eleventh	69	100	3	1	13	1	66	102	2		14	1	67	103	2		14	2
Twelfth	97	115	1		12		95	116	1		12		95	116	1		12	
Thirteenth	81	100			16	1	76	108			18	1	80	103			18	1
Fourteenth	104	157	1		16		104	153	1		17		104	155	1		16	
Fifteenth	154	80			4		154	80	1	4			155	80	1		4	
Totals	1205	1984	21	4	172	22	1155	2017	20	8	173	22	1178	2009	16	4	175	23
Ninth ward—																		
First	59	133		1	38	1	57	138		1	38	1	60	137		1	38	1
Second	77	126	2	1	22	3	72	129	3	1	18	3	74	128	2	1	18	3
Third	42	117		1	14		42	118		1	14		41	118		1	14	
Fourth	63	154			9	2	53	157			10	2	56	155			10	2
Fifth	67	105			19	5	63	98	3		21	6	62	108			19	6
Sixth	77	145			17	3	72	149			17	3	69	151			17	3
Seventh	101	105	2		12		103	105	2		12		101	107	2		12	
Eighth	64	76		1	11	1	63	77		1	11	1	63	76		1	11	1
Ninth	69	94	1		23	1	56	101	1		23	1	66	96	1		23	1
Tenth	51	156			17	3	47	158			17	3	48	158			17	3
Eleventh	76	158	2		27	1	74	159	2		27	1	75	158	2		27	1
Twelfth	59	127	2		24	4	52	130	2		24	4	54	128	3		24	4
Thirteenth	36	96	1	1	42	4	38	96	1	4	42	1	37	96	1	1	42	4
Fourteenth	59	150	2		40		54	158	2		40		55	155	2		40	
Fifteenth	93	118	3		19	1	85	124	3		19	1	86	125	3		19	
Sixteenth	91	137	2		20	2	76	142	2		20	2	79	138	2		19	3
Seventeenth	56	120	4		29		57	119	4		29		56	119	4		29	
Totals	1140	2117	21	5	383	31	1064	2158	25	8	382	29	1082	2153	22	5	379	32

VOTE FOR SENATOR IN CONGRESS, STATE SUPERINTENDENT OF PUBLIC SCHOOLS AND JUDGE OF SUPREME COURT, 1914—BY PRECINCTS—*Continued.*

Precincts.	Senator in Congress for Missouri.						State Sup't of Public Schools.						Judge of Supreme Court, Div. No. 1.					
	Stone, D.	Akins, R.	Sager, Prog.	Hill, Proh.	Greene, Soc.	Molineux, Soc. L.	Gass, D.	Evans, R.	Myers, Prog.	Harris, Proh.	Garver, Soc.	Spaith, Soc. L.	Blair, D.	Robertson, R.	Williams, Prog.	Bowling, Proh.	Martin, Soc.	Johnson, Soc. L.
ST. LOUIS CITY—Continued.																		
Tenth ward—																		
First	32	147	1	.....	44	3	34	142	5	.....	45	3	27	151	1	.....	43	5
Second	45	91	2	.....	26	2	43	91	2	.....	27	2	43	90	1	.....	27	2
Third	48	110	2	.....	33	2	43	115	1	.....	33	2	42	116	.....	.....	33	2
Fourth	66	114	3	1	34	3	48	121	3	1	33	3	48	121	3	1	35	3
Fifth	61	132	2	2	43	7	49	180	1	.....	43	7	46	148	1	.....	43	7
Sixth	51	137	1	1	44	1	47	140	1	1	44	1	44	143	1	1	45	1
Seventh	62	169	1	.....	46	5	54	174	1	.....	48	5	57	171	1	.....	47	5
Eighth	65	139	.....	.....	22	6	65	138	.....	.....	23	6	58	145	.....	.....	23	6
Ninth	66	154	4	.....	29	4	56	163	4	.....	30	4	59	161	3	.....	30	4
Tenth	65	156	3	.....	42	2	63	155	2	.....	42	2	64	161	1	.....	42	2
Eleventh	59	126	1	.....	47	2	53	130	1	.....	47	2	55	129	1	.....	47	2
Twelfth	40	159	2	.....	41	3	38	161	2	.....	41	3	37	163	.....	.....	41	3
Thirteenth	56	176	5	1	33	.....	56	179	5	1	33	.....	49	185	3	1	33	.....
Fourteenth	75	175	3	.....	20	1	51	177	53	.....	20	1	51	177	53	.....	20	1
Fifteenth	61	159	1	1	29	1	60	159	1	1	29	1	56	164	1	1	29	1
Sixteenth	60	158	3	1	17	1	54	160	3	1	18	1	53	164	1	1	18	2
Seventeenth	68	153	4	.....	32	.....	60	159	3	.....	34	.....	61	161	3	.....	32	.....
Eighteenth	56	140	3	.....	17	1	56	137	3	.....	20	2	50	144	3	.....	19	2
Totals	1036	2595	41	7	599	44	930	2681	91	5	610	45	900	2694	77	5	607	48
Eleventh ward—																		
First	86	188	3	2	31	1	81	190	5	2	32	1	81	191	3	2	31	1
Second	94	179	3	.....	26	2	94	176	3	.....	26	3	93	179	3	.....	26	2
Third	93	143	1	1	19	1	99	138	1	1	21	1	90	146	1	1	20	1
Fourth	44	178	.....	.....	27	.....	41	185	1	.....	27	.....	40	189	.....	.....	27	.....
Fifth	57	159	3	1	28	1	57	155	2	1	31	1	55	160	1	1	30	1
Sixth	87	141	.....	.....	20	3	85	147	.....	.....	21	4	82	140	.....	.....	21	3
Seventh	88	148	2	.....	25	1	84	153	3	.....	25	1	86	152	2	.....	25	1
Eighth	50	188	4	.....	14	1	50	183	2	.....	15	1	41	194	2	.....	15	1
Ninth	56	246	4	1	24	4	54	245	4	1	24	4	51	252	3	1	24	4
Tenth	75	162	6	.....	26	1	80	154	8	.....	27	1	73	166	6	.....	26	1
Eleventh	85	172	2	.....	17	.....	85	169	2	.....	27	.....	79	180	.....	.....	17	.....
Twelfth	84	193	2	1	22	3	87	192	2	1	22	3	84	197	2	1	22	3
Thirteenth	100	304	1	.....	52	1	101	298	3	.....	52	2	84	315	1	.....	52	1
Fourteenth	79	226	3	.....	39	1	78	223	5	.....	40	1	72	238	3	.....	40	1
Fifteenth	120	220	14	.....	4	1	102	240	9	.....	6	1	97	241	11	.....	6	1

Sixteenth	118	219	3	1	13	.....	113	226	4	2	12	.....	102	229	1	1	12	.....
Seventeenth	65	181	3	.....	33	.....	59	184	5	.....	34	.....	57	191	2	.....	34	.....
Eighteenth	87	262	10	.....	36	1	88	260	9	1	36	1	81	268	7	.....	36	1
Totals	1468	3509	64	7	456	22	1438	3518	68	9	478	25	1348	3621	48	7	464	22
Twelfth ward—																		
First	74	114	3	.....	10	1	74	115	3	.....	10	1	73	114	3	.....	10	1
Second	44	164	3	1	5	.....	46	165	.....	1	5	.....	45	167	.....	1	5	.....
Third	91	151	4	1	9	.....	80	160	6	.....	12	.....	83	157	7	.....	12	.....
Fourth	62	165	1	1	1	.....	61	157	1	2	6	.....	61	157	1	2	6	.....
Fifth	82	147	2	1	15	.....	80	148	1	1	17	.....	81	147	2	1	17	.....
Sixth	137	236	6	2	36	4	127	244	6	2	38	4	126	249	4	2	36	4
Seventh	79	210	1	1	35	1	74	214	1	1	35	2	83	218	.....	1	35	2
Eighth	112	173	4	.....	14	.....	103	181	4	.....	14	.....	107	178	4	.....	14	.....
Ninth	66	161	4	.....	14	2	71	157	3	.....	15	2	64	165	3	.....	.....	2
Tenth	104	196	4	.....	20	.....	105	191	5	.....	20	.....	101	196	5	1	20	.....
Eleventh	9	195	5	2	7	.....	93	193	7	1	7	.....	91	194	6	2	8	.....
Twelfth	89	187	.....	.....	4	.....	86	190	.....	.....	4	.....	94	188	.....	.....	4	.....
Thirteenth	101	138	4	.....	13	2	99	140	3	.....	14	2	102	137	3	.....	13	2
Fourteenth	95	193	1	1	21	.....	87	192	2	1	21	.....	91	194	1	1	21	.....
Fifteenth	48	215	2	.....	38	2	49	211	2	.....	40	2	45	217	1	.....	38	2
Sixteenth	76	170	2	1	57	5	74	169	2	1	57	5	74	170	2	1	57	5
Seventeenth	165	214	24	1	61	4	151	224	27	1	60	4	149	227	23	1	61	4
Totals	1521	3029	70	12	360	21	1460	3051	73	11	375	22	1470	3075	65	13	357	22
Thirteenth ward—																		
First	114	233	6	.....	47	.....	112	240	5	.....	46	.....	103	244	5	1	46	.....
Second	95	172	2	.....	27	.....	87	180	3	.....	26	.....	74	182	1	.....	27	.....
Third	109	209	2	1	19	3	109	210	1	1	20	3	107	211	1	1	19	3
Fourth	226	135	1	.....	6	.....	180	184	1	.....	6	.....	215	146	1	.....	6	.....
Fifth	122	227	8	.....	31	4	117	229	7	.....	32	4	119	229	6	.....	32	4
Sixth	151	250	6	.....	28	3	148	253	4	.....	29	3	140	264	3	.....	27	3
Seventh	133	255	7	.....	29	3	120	170	7	.....	28	3	119	269	8	.....	29	3
Eighth	104	248	6	.....	23	1	99	248	9	.....	24	1	94	210	6	.....	23	1
Ninth	133	221	5	.....	14	1	117	233	7	.....	11	2	120	235	4	.....	11	1
Tenth	138	243	7	.....	4	.....	122	264	1	.....	4	.....	122	261	3	.....	4	.....
Eleventh	153	243	10	.....	5	.....	139	260	8	.....	5	.....	142	259	6	.....	5	.....
Twelfth	113	143	10	2	2	.....	117	140	9	.....	2	.....	104	153	9	.....	2	.....
Thirteenth	105	153	7	.....	2	.....	88	171	2	.....	2	.....	83	166	4	.....	2	.....
Fourteenth	211	236	11	.....	9	.....	200	252	6	.....	9	.....	197	254	7	.....	8	.....
Fifteenth	151	147	7	1	20	1	157	141	6	1	18	1	144	162	6	1	18	1
Sixteenth	113	131	8	.....	6	.....	111	141	4	.....	6	.....	110	139	6	.....	6	.....
Seventeenth	165	209	12	1	8	.....	177	199	10	1	8	.....	149	229	8	1	9	.....
Eighteenth	148	183	11	.....	11	.....	145	185	10	.....	11	.....	142	190	12	.....	11	.....
Nineteenth	201	309	8	.....	8	.....	199	309	6	.....	8	.....	194	315	5	.....	8	.....
Twentieth	57	112	2	1	11	.....	52	116	1	1	10	.....	55	118	2	1	10	.....
Twenty-first	95	187	5	1	75	9	84	194	5	1	76	9	86	193	5	1	7	10
Totals	2837	4246	141	7	385	25	2680	4319	112	5	381	26	2619	4429	108	6	379	26
Fourteenth ward—																		
First	70	174	2	.....	28	.....	60	184	2	.....	28	.....	60	180	2	.....	29	.....

VOTE FOR SENATOR IN CONGRESS, STATE SUPERINTENDENT OF PUBLIC SCHOOLS AND JUDGE OF SUPREME COURT, 1914—BY PRECINCTS—*Continued.*

Precincts.	Senator in Congress for Missouri.						State Sup't of Public Schools.						Judge of Supreme Court, Div. No. 1.					
	Stone, D.	Akins, R.	Sager, Prog.	Hill, Proh.	Greene, Soc.	Molineux, Soc. L.	Gass, D.	Evans, R.	Myers, Prog.	Harris, Proh.	Garver, Soc.	Spaldi, Soc. L.	Blair, D.	Robertson, R.	Williams, Prog.	Bowling, Proh.	Martin, Soc.	Johnson, Soc. L.
ST. LOUIS CITY—Continued.																		
Fourteenth ward—Continued.																		
Second	77	126	2	1	10		75	127	2	1	10		75	127	1	1	10	
Third	69	194	3		13	3	61	202	2		14	3	60	204	2		14	3
Fourth	85	173	1		12	2	87	169			11	2	80	176			11	2
Fifth	77	156	1		10		70	166	1		10		68	167	1		10	
Sixth	97	178	5	2	25		89	180	3	2	27		89	186	3	2	26	
Seventh	65	157		1	15	2	61	155		1	17	2	60	160		1	15	2
Eighth	89	94		1	6	2	87	96		1	6	2	86	96		1	6	2
Ninth	95	159	1	1	9	1	93	161			8	1	88	166	1	1	8	1
Tenth	90	116	3	1	8	3	84	122	4	1	7	3	76	122	4	1	8	3
Eleventh	102	181	2		17		100	181	2		18		95	185	2		18	
Twelfth	92	184	3	1	25	2	87	188	3	1	26	2	86	186	3	1	27	3
Thirteenth	72	147	1	1	21	1	68	147	1	1	22	1	61	155	1	1	22	1
Fourteenth	107	200	8		10		100	211	6		11		95	218	6		11	
Fifteenth	127	215	4	1	10		104	241	3		10		109	235	4		10	
Sixteenth	142	204	11				90	255	5				96	246	6			
Seventeenth	63	177	4		5		59	180	3		5		52	189	3		5	
Eighteenth	95	204	11		8		84	214		1	8		81	219			8	
Nineteenth	111	181	9	1	4		87	210	4		4		90	208	2		4	
Twentieth	60	130	1		2		49	139	1		2		49	141	1		2	
Totals	1785	3350	72	11	238	16	1595	3528	42	9	244	16	1554	3566	42	9	244	17
Fifteenth ward—																		
First	122	186	3	1	13		111	194	2	1	12		108	195	2	1	12	
Second	112	153	4		21	1	92	162	4		20	1	98	159	4		19	1
Third	137	136	5	3	13		122	147	6	2	13		127	143	6	2	13	
Fourth	113	81	6		12		103	91	5		12		103	89	6		12	
Fifth	111	101	2		8	2	107	111			8		107	111			8	2
Sixth	91	129	1		4		89	130	1		4		90	130	1		4	
Seventh	75	117	1		7		73	122	1		7		72	122			7	
Eighth	141	85	1		14	2	133	91	2		14	2	137	87	1		14	2
Ninth	115	115	2		7		106	122	6		7		113	117	2		7	
Tenth	92	112	2		7		91	112	2		7		90	114	2		7	
Eleventh	111	126	3		11		109	127	3		11		105	131	2		11	
Twelfth	129	164	2		17		136	163	7		18		128	163	1		17	
Thirteenth	129	168	3	1	1	1	141	155	3	2	1	1	125	171	3	2	2	1

Fourteenth	169	142			10		168	135			10		163	142			10	
Fifteenth	151	119	1		2	1	152	118	1		3	1	153	130	1		2	1
Totals	1798	1934	36	5	147	7	1733	1980	43	5	147	5	1719	2004	31	5	145	7
Sixteenth ward—																		
First	59	170			3	1	59	170			3	1	59	169			3	1
Second	75	134	1		2		74	136	1		2		74	136	1		2	
Third	37	152			2		36	150		2	2		37	151		2	2	
Fourth	83	163	3	1		3	82	161	3	1		3	83	162	2	1		3
Fifth	127	79	1		6	1	125	80	1		6	1	125	80	1		6	1
Sixth	94	116			7		91	119			7		93	117			7	
Seventh	139	156	6	4	5		138	161	4	2	5		136	160	6	2	5	
Eighth	109	119	5		5		107	120	6		6		101	123	8		6	
Ninth	110	126	2	1	15	1	105	153	3	1	15	1	105	134	2	1	14	1
Tenth	156	102	4	1	11	2	145	102	4	1	11	2	149	102	3	1	11	2
Eleventh	115	99		1	3		115	98		1	3		115	98		1	3	
Twelfth	106	137	2	1	4		105	139	2	1	4		105	136	2	1	4	
Thirteenth	147	78	1		3		150	77			3		151	77			3	
Fourteenth	116	71	7	1	6	1	113	74	6	1	6	1	114	74	6	1	6	
Fifteenth	150	122	1	1	9		157	114	2	1	9		148	120	3	1	9	
Totals	1623	1824	33	11	81	9	1602	1854	32	11	82	9	1595	1839	34	11	81	8
Seventeenth ward—																		
First	43	51	3				45	50	2				44	53	1			
Second	16	98			2	1	14	99			2	1	14	98			2	1
Third	52	87	2		1		48	91	2		1	1	48	92	1		1	1
Fourth	34	110	1	1	4		34	110	1	1	4		33	110	1	1	4	
Fifth	60	57	1		2		54	61	1		2		58	59	1		2	
Sixth	52	144	2		1	1	54	143			1	1	53	143			1	1
Seventh	32	181			2		31	185			2		32	184			1	
Eighth	24	128	3		3		24	134	3		3		24	126	3		3	
Ninth	78	90	2		4		77	89	2		4		77	90	2		4	
Tenth	61	104	2	2	2		56	99	1	2	2		56	100	1	2	2	
Eleventh	116	83		1	6	1	112	89			6	1	115	86			6	2
Twelfth	73	208	6				75	210	6				75	210	6			
Thirteenth	69	180	4				69	181	4				69	181	3			
Fourteenth	86	87		1	5		84	86		1	5		84	84		1	5	
Fifteenth	131	133	7	1	10	2	125	139	7	1	11	2	124	137	7	1	11	2
Sixteenth	96	108	5		2		94	105	5				90	110	5		2	
Seventeenth	102	90	5		2		92	100	4		2		91	102	4		2	
Eighteenth	194	103	6		1		138	157	2		1		195	100	4		1	
Totals	1319	2040	49	6	47	5	1226	2128	40	5	46	6	1282	2065	39	5	47	7
Eighteenth ward—																		
First	173	89		1	6	1	168	93		1	5	1	174	88		1	5	1
Second	133	158	1	1	11	2	128	153		1	11	2	132	153		1	11	2
Third	85	162	3	1	18	1	92	156	1	1	20	1	79	168	2	1	18	1
Fourth	108	179	1		9		104	178	2		10		99	186	2		11	
Fifth	97	145	10		8	1	103	143	9		8	1	102	154	7		8	1
Sixth	58	152	3		9	1	62	152	3		9	1	55	153	3		10	1
Seventh	97	154	3		4		99	151	3		5		100	154	2		3	

VOTE FOR SENATOR IN CONGRESS, STATE SUPERINTENDENT OF PUBLIC SCHOOLS AND JUDGE OF SUPREME COURT, 1914—BY PRECEINCTS—*Continued.*

Precincts.	Senator in Congress for Missouri.						State Sup't of Public Schools.						Judge of Supreme Court, Div. No. 1.					
	Stone, D.	Akins, R.	Sager, Prog.	Hill, Proh.	Greene, Soc.	Molineux, Soc. L.	Gass, D.	Evans, R.	Myers, Prog.	Harris, Proh.	Garver, Soc.	Spalti, Soc. L.	Blair, D.	Robertson, R.	Williams, Prog.	Bowling, Proh.	Martin, Soc.	Johnson, Soc. L.
ST. LOUIS CITY—Continued.																		
Eighteenth ward—Continued.																		
Eighth	169	97	4	1	12		169	99	4	1	12		171	96	4	1	12	
Ninth	128	56		4	8		128	59		4	8		131	56		4	8	
Tenth	170	39			5		170	39			5		170	42			5	
Eleventh	186	102	2		6		190	97	2		7		186	102	2		6	
Twelfth	115	122	4	1	13		110	125	5	1	13		111	127	4	1	13	
Thirteenth	102	128	7	2	17	1	105	125	2	2	16	1	97	131		2	16	1
Fourteenth	163	135	1		9		158	138	1		9		159	136	1		9	
Fifteenth	102	206			8		104	204	1		7		97	209	1		8	
Totals	1885	1925	39	11	143	7	1890	1912	33	11	145	7	1863	1955	28	11	143	7
Nineteenth ward—																		
First	21	143	1		3		21	148			3		20	148			3	
Second	72	122	2	1	7		66	129		1	7		71	125		1	7	
Third	67	89	5		13		70	89	3		13		70	90	3		13	
Fourth	127	84	1	4	5	3	124	86	1	4	5	3	124	86	1	4	6	3
Fifth	125	98	3	1	4	1	126	96	3	1	5	1	119	103	3	1	4	1
Sixth	81	181	2	1	1		80	179	2	1	1		79	181	2	1	1	
Seventh	104	95		1	5		100	99		1	4	1	103	98	1		5	1
Eighth	139	123	2	1	3	1	139	95	1	1	3	1	134	102	2	1	3	1
Ninth	96	138	4		15		85	149	4		15		86	148	4		15	
Tenth	76	111			10		73	113			10		72	113			10	
Eleventh	47	191	5	2	2	1	46	193		2	2		45	193	7	2	2	1
Twelfth	71	107		1	4		69	108		1	4		69	108			4	
Thirteenth	102	86	6	1	6	1	103	84	6	1	6	1	102	83	6	1	6	1
Fourteenth	91	98	1		13	1	90	100	1	2	13	1	88	101	1	2	13	1
Fifteenth	161	94	4		1		160	94	3		1		159	95	3		1	
Totals	1380	1660	36	15	92	8	1353	1762	24	15	92	8	1341	1774	33	13	93	9
Twentieth ward—																		
First	95	76	8	1	5		95	76	7	1	5		92	79	8		5	
Second	143	82	1		5	1	139	81	1		5	1	139	85	1		5	1
Third	157	80	2		2	1	145	81	3		2	1	146	80	2		2	1
Fourth	174	60	3	1	10		172	61	3	1	13		175	58	2	1	13	
Fifth	114	114	1		6	1	114	116	1		7	1	114	178	1		6	1
Sixth	163	77	1		3	1	155	83	1	2	2	1	164	86	1		2	1

Seventh	167	93	1	1	1	3	166	95	1	1	1	3	164	95	1	1	1	3
Eighth	150	75	3		5		151	78	2		5		154	74	2		5	
Ninth	157	124	2	2	5		155	125	2	2	5		150	131	2	2	5	
Tenth	152	100	2		8		149	101	1		9		145	106	2		9	
Eleventh	184	110	2		6	1	186	106	3		6	1	178	115	3		7	1
Twelfth	148	125	1				149	124					146	126				
Thirteenth	140	115	3	1	4		145	109	3	1	5		140	114	3	1	5	
Fourteenth	200	80	2	1	4	1	201	80	1	1	4	1	199	83	1		4	1
Fifteenth	239	105	3		6		228	110	4		6		232	113	4		6	
Sixteenth	100	106	8	2	8	1	94	112	4	1	8	1	93	114	6	1	8	1
Totals	2483	1522	43	9	78	10	2444	1538	37	10	83	10	2431	1577	39	6	83	10
Twenty-first ward—																		
First	90	140	1		11		96	129	1		11		86	144	1		11	
Second	73	158	6	1	1		78	151	6		1		65	168	6		1	
Third	67	166	4		2		69	165	3		2		59	176	2		2	
Fourth	78	201	4		7		85	186	2		7		69	209	3		7	
Fifth	88	140	4		6		94	133	3		6		87	144	2		6	
Sixth	56	140	4		12		58	136	4		12		57	138	4		11	
Seventh	75	120	11		14		83	114	10		13		71	125	9		14	
Eighth	65	137	4		13	1	68	134	3		15	1	64	137	3		14	1
Ninth	119	168	4		11		122	164	6		11		112	176	2		11	
Tenth	98	110	3		16	1	104	106	3		15	2	95	115	3		15	1
Eleventh	91	206	4		5	1	94	203	1		5	1	86	212	1		5	1
Twelfth	102	140	4	1	8		98	139	4	1	8		67	143	4	1	8	
Thirteenth	137	174	6		2		150	162	6		3		132	177	7		3	
Fourteenth	102	236	9	1	3	1	110	224	13	1	4	1	96	245	6	1	3	1
Fifteenth	100	145	4		16		104	144	2		16		96	150	3		17	
Sixteenth	134	316	9	1	21	2	136	301	8	2	22	2	114	327	7	1	21	2
Seventeenth	92	158	4	1	12		91	157	3		12		93	160	2	1	12	
Eighteenth	160	128	3		8	1	164	125	1		9	1	158	133	1		8	1
Nineteenth	143	232	6		24		154	221	4		24		136	240	3		24	
Twentieth	118	331	9		27		131	322	5		26		115	339	5		27	
Totals	1988	3546	103	5	219	7	2089	3416	88	4	222	8	1858	3658	74	4	220	7
Twenty-second ward—																		
First	137	70	1		3		142	67	1		3		136	70	1		3	
Second	138	83	1	1	3	1	142	77	1	1	3	1	139	80	1	1	3	1
Third	128	76	1		2		129	74	1		2		129	76	1		2	
Fourth	169	47	1		3		168	47	1		3		166	49	1		3	
Fifth	176	94	3		6	1	188	80	4		6	1	177	91	4		6	1
Sixth	205	157	5	2	3	1	209	155	4	2	3	1	203	162	3	2	3	1
Seventh	176	147	7		11		174	148	6		11		171	153	6		11	
Eighth	61	97	3	2	4	1	62	97	4	2	4	1	60	96	4	2	4	1
Ninth	147	161	3	2	9	1	156	154	2	2	9	1	146	159	2	2	9	1
Tenth	42	163	4	2	6	2	41	163	4	2	8	2	42	163	5	2	7	2
Eleventh	12	224	5		2		11	223	6		1		11	225	4		1	
Twelfth	43	179	6	3		1	43	181	2	3		1	40	184	3	3		1
Thirteenth	185	92	6		8	1	187	90	6		8	1	184	93	6		9	1
Fourteenth	87	123	4	1	7		84	130	1	1	7		83	132	1	1	7	
Fifteenth	114	121	8		6		120	118	5		7		113	126	5		6	
Sixteenth	190	201	6		10	1	201	190	4		10	1	181	211	3		10	1
Totals	2010	2035	64	13	83	10	2057	1994	52	13	85	10	1981	2070	50	13	84	10

VOTE FOR SENATOR IN CONGRESS, STATE SUPERINTENDENT OF PUBLIC SCHOOLS AND JUDGE OF SUPREME COURT, 1914—BY PRECINCTS—*Continued.*

Precincts.	Senator in Congress for Missouri.						State Sup't of Public Schools.						Judge of Supreme Court, Div. No. 1.					
	Stone, D.	Akins, R.	Sager, Prog.	Hill, Proh.	Greene, Soc.	Molineux, Soc. L.	Gass, D.	Evans, R.	Myers, Prog.	Harris, Proh.	Garver, Soc.	Spalti, Soc. L.	Blair, D.	Robertson, R.	Williams, Prog.	Bowling, Proh.	Martin, Soc.	Johnson, Soc. L.
ST. LOUIS CITY—Continued.																		
Twenty-third ward—																		
First	116	130	3	3	8	1	124	120	3	3	8	1	113	133	3	3	8	1
Second	107	97	1	2	10		109	97	1	2	10		104	100	1	2	10	
Third	131	95	3		18	1	128	98	2		17	1	123	98	2		18	1
Fourth	68	95	1		10	1	68	94	1		10	1	67	95	1		9	1
Fifth	103	96	8	2	2		91	100	3	2	2		96	106	5	2	2	
Sixth	112	85	3				106	94	2				114	85	2			
Seventh	112	81	5		5		109	86	5		5		107	89	6		5	
Eighth	46	96	1		5		47	101			4		47	99	1		4	
Ninth	49	162	2	1	2		46	164	1	1	2		47	163	1	1	2	
Tenth	57	165	6	3	6		58	170	5	2	6		55	173	5	2	6	
Eleventh	94	74	4				91	82	5				88	84	6			
Twelfth	139	130	8		3		126	145	7		4		129	140	7		5	
Thirteenth	87	116	2	1	15	1	84	116	2	2	15	1	86	116	2	2	15	1
Fourteenth	126	103	5		2		127	100	4		2		122	108	3		2	
Fifteenth	148	107	10	1	1		136	122	5	1	1		136	119	8	1	2	
Sixteenth	119	118	5	1	1		117	118	5	1	1		119	125	6	1	1	
Totals	1614	1750	67	14	88	4	1567	1807	51	14	87	4	1553	1833	59	14	89	4
Twenty-fourth ward—																		
First	108	313	6	1	101	8	107	310	7	1	105	7	104	316	7	1	101	7
Second	31	207	4		25		32	206	3		27		29	210	2		26	
Third	103	241	8	2	37		110	231	7	2	39		89	255	5	2	38	
Fourth	154	208	19	1	6		165	203	12	1	6		145	220	16	1	6	
Fifth	81	86	4		12		88	89	3		13		80	95	3		12	
Sixth	105	109	1	6	21	4	105	108	2	6	21	3	101	112	1	6	22	4
Seventh	75	190	4		5	1	74	188	2		5	1	74	190	2			1
Eighth	114	150	5		19	1	111	151	3		21	1	110	151	4		21	1
Ninth	115	188	14	1	26	5	112	194	12	1	27	3	108	198	11	1	27	3
Tenth	100	112	2		14		100	113	2		14		98	115	2		14	
Eleventh	141	131			28	2	135	135			29	2	138	134			29	2
Twelfth	77	108	1		11	1	76	105	1		11	1	77	108	1		11	1
Thirteenth	141	107	5	1	8	1	140	104	4	1	9	1	135	111	4	1	8	1
Fourteenth	105	157	8	2	24	1	119	140	8	1	27	1	97	163	10	1	25	1
Fifteenth	109	132	3		28	2	109	129	3	1	29	2	107	135			29	2
Sixteenth	85	123	5	1	32	4	86	118	5	1	36	4	75	130	5	1	35	4
Seventeenth	93	98	5		9		89	102	3		9		89	102	3		9	

Eighteenth	140	141	4	4	7	4	135	147	2	3	9	4	132	151	4	2	7	5
Nineteenth	126	79	4	1	8	3	124	76	5	2	9	3	123	78	5	1	8	3
Twentieth	120	119	4	.....	16	1	119	121	2	.....	17	1	119	124	2	.....	16	1
Totals	2123	2999	106	20	438	38	2136	2970	86	20	463	34	2030	3098	87	17	444	36
Twenty-fifth ward—																		
First	91	130	.....	2	10	1	94	125	1	2	10	1	89	131	.....	2	10	1
Second	126	153	4	1	4	.....	142	147	5	1	4	.....	120	156	4	1	5	.....
Third	111	157	7	.....	9	.....	114	156	7	.....	9	.....	110	162	7	.....	10	.....
Fourth	90	101	2	.....	12	1	87	136	1	.....	11	1	85	135	1	.....	13	1
Fifth	149	160	4	.....	9	.....	143	158	2	.....	9	.....	130	168	4	.....	9	.....
Sixth	137	136	4	2	2	.....	106	170	4	.....	2	.....	110	162	8	.....	2	.....
Seventh	113	136	10	.....	.....	.....	97	156	5	1	.....	.....	101	147	12	.....	.....	.....
Eighth	137	133	14	1	2	.....	126	148	8	2	2	.....	136	132	17	1	2	.....
Ninth	84	80	7	.....	2	.....	83	83	3	.....	2	.....	83	84	3	.....	2	.....
Tenth	80	67	2	.....	4	.....	76	67	4	.....	4	.....	75	68	4	.....	4	.....
Eleventh	135	149	10	.....	7	2	146	144	5	1	7	2	131	154	6	.....	7	2
Twelfth	150	136	13	1	6	.....	145	139	10	1	6	.....	142	143	11	1	6	.....
Thirteenth	97	104	3	1	1	.....	93	111	1	.....	1	.....	91	110	1	.....	1	.....
Fourteenth	95	82	10	.....	3	.....	87	98	5	1	3	.....	81	97	10	1	3	.....
Fifteenth	97	117	4	.....	3	1	92	119	1	.....	3	.....	90	119	1	.....	3	.....
Sixteenth	138	175	7	.....	5	.....	128	186	5	.....	6	.....	127	187	5	.....	6	.....
Seventeenth	153	159	6	.....	1	.....	150	165	5	.....	1	.....	147	166	6	.....	1	1
Totals	1983	2175	107	8	80	5	1909	2308	72	9	80	4	1848	2321	100	6	84	5
Twenty-sixth ward—																		
First	125	163	5	2	4	1	126	158	6	2	4	1	122	166	5	2	4	1
Second	45	240	4	2	1	.....	48	239	4	2	1	.....	46	231	4	2	1	.....
Third	103	159	4	2	7	.....	100	164	5	2	7	.....	98	163	4	3	7	.....
Fourth	135	101	5	.....	5	.....	138	99	4	.....	5	.....	134	103	3	.....	5	.....
Fifth	168	155	4	.....	2	2	174	149	3	.....	2	2	166	156	2	.....	2	2
Sixth	126	116	1	.....	7	.....	129	115	1	.....	7	.....	128	115	1	.....	7	.....
Seventh	138	165	10	1	9	.....	149	154	9	.....	10	.....	138	166	8	.....	10	.....
Eighth	181	151	5	1	8	.....	185	149	7	1	8	1	177	160	4	1	8	.....
Ninth	167	112	2	.....	7	.....	180	95	1	.....	8	.....	166	119	2	.....	8	.....
Tenth	121	196	7	.....	5	.....	126	199	2	.....	5	.....	117	202	2	.....	5	.....
Eleventh	148	123	4	.....	10	.....	146	124	4	.....	10	.....	137	133	4	.....	10	.....
Twelfth	173	112	8	.....	.....	.....	173	113	.....	.....	.....	.....	167	119	.....	.....	.....	.....
Thirteenth	139	114	3	.....	4	.....	134	122	2	2	3	.....	139	119	3	1	4	.....
Fourteenth	154	128	2	.....	2	.....	166	116	.....	1	2	.....	149	133	.....	.....	2	.....
Fifteenth	136	150	3	1	3	2	127	149	2	.....	3	2	127	154	3	.....	3	2
Totals	2159	2185	67	9	74	5	2101	2145	50	10	75	6	2011	2239	45	9	76	5
Twenty-seventh ward—																		
First	140	155	1	.....	16	.....	149	149	1	.....	16	.....	136	162	1	.....	16	.....
Second	109	133	2	2	26	6	111	131	2	2	26	6	106	137	2	2	27	6
Third	186	250	10	1	59	7	173	246	8	1	60	7	165	256	7	1	60	7
Fourth	77	190	3	1	51	6	77	182	5	.....	50	7	70	194	3	.....	50	6
Fifth	95	183	1	.....	31	1	96	177	5	.....	32	2	93	183	2	.....	31	2
Sixth	81	154	3	.....	28	6	89	148	3	.....	29	5	76	161	2	.....	28	5
Seventh	107	152	3	2	31	.....	104	155	3	2	32	.....	103	157	2	2	32	.....

VOTE FOR SENATOR IN CONGRESS, STATE SUPERINTENDENT OF PUBLIC SCHOOLS AND JUDGE OF SUPREME COURT, 1914—BY PRECINCTS—*Continued.*

Precincts.	Senator in Congress for Missouri.						State Sup't of Public Schools.						Judge of Supreme Court, Div. No. 1.					
	Stone, D.	Akins, R.	Sager, Prog.	Hill, Proh	Greene, Soc.	Molineux, Soc. L.	Gass, D.	Evans, R.	Myers, Prog.	Harris, Proh.	Garver, Soc.	Spalti, Soc L.	Blair, D.	Robertson, R.	Williams, Prog.	Bowling, Proh.	Martin, Soc.	Johnson, Soc. L.
ST. LOUIS CITY—Continued.																		
Twenty-s. venth ward—Continued.																		
Eighth	216	179	2		17		216	169	4		18		202	177	2		19	
Ninth	215	161	5		15	1	208	163	4		15	1	202	170	4		15	1
Tenth	162	170	6	1	17	2	161	169	5	1	19	2	149	179	5	1	21	2
Eleventh	152	130	3	1	6	1	146	134	4	1	6	1	141	141	3	1	6	1
Twelfth	137	123	1	1	8	2	145	113	3	1	8	2	130	129	2	1	8	2
Thirteenth	128	102	3		7		122	111			7		119	113	1		7	
Fourteenth	135	141	4	1	16		129	143	5	1	16		128	144	5	1	16	
Fifteenth	116	107			18	3	121	102			18	3	115	107			18	3
Sixteenth	223	161	4		14	4	234	148	4		14	4	227	168	4		14	4
Seventeenth	146	155	3		22		142	158			21		140	159	1		23	
Eighteenth	131	114	4	1	7		130	113	4	2	7		126	119	3	3	7	
Nineteenth	111	132	5	2	6		110	132	4	2	6		101	146	1	1	6	
Twentieth	130	105	2	2	9		138	96	3	3	10		122	115	2	2	9	
Twenty-first	167	189	4		13	1	165	192	2		13	1	157	201	2		12	
Twenty-second	183	145	2	3	13		193	128	3	4	14		179	149	3	3	13	
Twenty-third	162	183	7		10		166	175	7		8		159	185	8		9	
Totals	3309	3514	78	18	440	40	3325	3434	79	20	445	41	3146	3652	65	18	447	39
Twenty-eighth ward—																		
First	127	133	8				108	160	3				115	152	4			
Second	106	106	6		1		101	111	4		1	1	101	109	6		1	
Third	140	117	3	2	2	2	132	124	3	1	2	2	134	120	5	1	2	2
Fourth	128	137	14	1	4		115	152	11		4		114	152	11	1	4	
Fifth	99	140	6		3		94	148	3		3		95	145	7		3	
Sixth	108	119	7	1	1		97	138	4	1	1		99	133	6	1	1	
Seventh	156	142	13	1	3		147	154	7	1	2		145	157	9	1	2	
Eighth	144	129	10	1	2		134	142	5	1	2		139	137	7	1	2	
Ninth	107	98	12	1			103	108	6	1			96	114	6	1		
Tenth	163	125	11	3	2		156	136	8	5	1		155	134	10	2	1	
Eleventh	180	84	6		2		181	82	5		3		175	88	4		3	
Twelfth	124	116	7		1		123	118	2		2		118	123	6		2	
Thirteenth	130	126	16		2		127	134	10		2		122	136	12		2	
Fourteenth	269	244	12	3	6		245	277	5	3	6		237	282	9	4	6	
Fifteenth	267	271	19				258	288	11	1			248	288	19			1
Sixteenth	154	144	11				137	163	6				141	147	6			
Seventeenth	87	97	4		1		83	106			1		81	107	2		1	

Eighteenth	148	120	9	1	4	1	148	115	6	2	4	1	137	123	6	.....	4	1
Nineteenth	164	136	15	.....	7	.....	160	150	10	.....	7	.....	152	156	9	.....	7	.....
Totals	2801	2584	189	14	41	3	2649	2806	109	16	41	4	2604	2803	144	12	41	4
ST. LOUIS CITY—Wards:																		
First ward	1536	2760	46	8	233	14	1557	2726	46	8	233	13	1484	2606	34	8	233	13
Second ward	1324	2182	39	5	207	13	1328	2181	32	7	211	15	1290	2213	35	6	212	15
Third ward	1592	1859	37	8	154	9	1598	1838	36	7	155	9	1570	1881	30	7	153	9
Fourth ward	2023	1385	16	4	82	10	1996	1411	15	4	84	12	1988	1411	14	4	86	11
Fifth ward	1818	1275	26	5	59	10	1795	1273	24	7	60	9	1797	1287	23	7	58	9
Sixth ward	1377	1642	29	6	50	5	1346	1672	25	5	50	5	1359	1652	24	5	50	5
Seventh ward	1650	1684	14	5	142	11	1620	1685	16	5	140	11	1621	1696	14	4	140	11
Eighth ward	1205	1984	21	4	172	2	1155	2017	20	8	173	22	1178	2009	16	4	175	23
Ninth ward	1140	2117	21	5	383	31	1064	2158	25	8	382	29	1082	2153	22	5	379	32
Tenth ward	1063	2595	41	7	599	44	930	2681	91	5	610	45	900	2694	77	5	607	48
Eleventh ward	1468	3509	64	7	456	22	1438	3518	68	9	478	25	1348	3621	48	7	464	22
Twelfth ward	1521	3029	70	12	360	21	1460	3051	73	11	375	22	1470	3075	65	13	357	22
Thirteenth ward	2837	4246	141	7	385	25	2680	4319	112	5	381	26	2619	4429	108	6	379	26
Fourteenth ward	1785	3350	72	11	238	16	1595	3528	42	9	244	16	1554	3566	42	9	244	17
Fifteenth ward	1798	1934	36	5	147	7	1733	1980	43	5	147	5	1719	2004	31	5	145	7
Sixteenth ward	1623	1824	33	11	81	9	1602	1854	32	11	82	9	1595	1839	34	11	81	8
Seventeenth ward	1319	2040	49	6	47	5	1226	2128	40	5	46	6	1282	2065	39	5	47	7
Eighteenth ward	1885	1925	39	11	143	7	1890	1912	33	11	145	7	1863	1955	28	11	143	7
Nineteenth ward	1380	1660	36	15	92	8	1352	1762	24	15	92	8	1341	1774	33	13	93	9
Twentieth ward	2483	1522	43	9	78	10	2444	1538	37	10	83	10	2431	1577	39	6	83	10
Twenty-first ward	1988	3546	103	5	219	7	2089	3416	88	4	222	8	1858	3658	74	4	220	7
Twenty-second ward	2010	2035	64	13	83	10	2057	1994	52	13	85	10	1981	2070	50	13	84	10
Twenty-third ward	1614	1750	67	14	88	4	1567	1807	51	14	87	4	1553	1833	59	14	89	4
Twenty-fourth ward	2123	2999	106	20	438	38	2136	2970	86	20	463	34	2030	3098	87	17	444	36
Twenty-fifth ward	1983	2175	107	8	80	5	1909	2308	72	9	80	4	1848	2321	100	6	84	5
Twenty-sixth ward	2159	2185	67	9	74	5	2101	2145	50	10	75	6	2011	2239	45	9	76	5
Twenty-seventh ward	3309	3514	78	18	440	40	3325	3434	79	20	445	41	3146	3652	65	18	447	39
Twenty-eighth ward	2801	2584	189	14	41	3	2649	2806	109	16	41	4	2604	2803	144	12	41	4
Totals	50787	65310	1654	252	5571	411	49642	66112	1421	261	5669	415	48522	67181	1380	234	5614	421

VOTE FOR CONSTITUTIONAL AMENDMENTS CAST AT THE GENERAL ELECTION HELD NOVEMBER 3, 1914—(BY COUNTIES).

Counties.	First constitutional amendment.		Second constitutional amendment.		Third constitutional amendment.		Fourth constitutional amendment.		Fifth constitutional amendment.		Sixth constitutional amendment.		Seventh constitutional amendment.		Eighth constitutional amendment.	
	Yes.	No.	Yes.	No.	Yes.	No.	Yes.	No.	Yes.	No.	Yes.	No.	Yes.	No.	Yes.	No.
Adair	610	2,661	584	2,511	768	2,525	417	2,712	580	2,489	678	2,546	1,070	2,180	679	2,347
Andrew	1,421	1,476	581	2,031	418	2,242	401	2,247	526	2,097	560	2,172	979	1,753	544	2,031
Atchison	523	1,634	436	1,549	452	1,677	295	1,749	411	1,578	533	1,526	869	1,257	447	1,515
Audrain	1,702	2,000	555	2,817	510	3,105	328	3,176	548	2,842	611	2,988	1,181	2,414	696	2,623
Barry	807	2,237	474	2,292	528	2,352	519	2,314	464	2,249	667	2,282	1,004	1,977	544	2,201
Barton	702	1,487	330	1,784	295	1,701	242	1,887	261	1,805	313	1,891	570	1,635	302	1,729
Bates	1,824	2,319	727	2,902	720	3,213	473	3,304	640	2,981	695	3,137	1,344	2,525	775	2,738
Benton	360	1,911	281	1,848	356	1,897	158	2,018	254	1,839	352	1,890	628	1,656	299	1,786
Bollinger	154	2,130	138	2,057	176	2,076	129	2,076	133	2,050	190	2,038	691	1,670	189	1,982
Boone	1,517	3,264	1,299	3,060	1,184	3,575	899	3,720	1,218	3,157	1,379	3,268	2,436	2,403	1,401	2,825
Buchanan	2,958	5,561	4,158	3,972	3,785	5,111	2,614	5,650	4,069	4,236	3,522	4,952	7,491	2,752	4,471	3,566
Butler	984	1,524	679	1,537	710	1,659	612	1,676	670	1,527	730	1,597	1,219	1,262	770	1,358
Caldwell	1,478	1,355	537	1,789	384	2,107	275	2,129	368	1,917	374	2,037	739	1,764	452	1,831
Callaway	1,721	2,503	784	3,194	655	3,378	491	3,532	649	3,256	703	3,347	1,385	2,736	721	3,134
Camden	140	1 090	124	1,036	138	1,025	108	1,034	123	999	150	1,024	359	867	136	989
Cape Girardeau	963	3,312	798	3,206	824	3,427	485	3,622	778	3,238	750	3,420	1,439	2,812	895	3,097
Carroll	4,106	914	1,063	2,276	1,055	2,840	647	3,065	904	2,393	1,103	2,650	1,648	2,190	1,107	2,226
Carter	59	570	122	477	165	466	66	545	122	461	133	492	297	346	137	449
Cass	1,672	1,808	714	2,270	790	2,521	438	2,724	616	2,343	800	2,447	1,220	2,057	790	2,160
Cedar	457	1,925	368	2,005	307	2,144	157	2,220	366	1,998	288	2,028	730	1 768	379	1,936
Chariton	1,027	2,115	449	2,422	438	2,637	332	2,641	417	2,435	428	2,576	883	2,166	465	2,350
Christian	316	1,081	178	970	277	1,014	180	1,074	160	913	308	989	533	836	268	963
Clark	461	2,160	259	2,235	359	2,228	178	2,295	232	2,217	259	2,272	492	2,032	276	2,134
Clay	1,252	1,796	1,078	1,763	770	2,159	565	2,225	938	1,891	893	2,041	1,206	1,715	1,004	1,809
Clinton	1,138	934	478	1,226	403	1,397	332	1,417	400	1,238	455	1,345	788	1,119	436	1,211
Cole	1,074	2,824	716	3,025	602	3,190	614	3,168	700	2,980	624	3,155	2,115	2,017	792	2,902
Cooper	1,301	2,881	497	3,354	453	3,640	271	3,726	449	3,397	451	3,562	973	3,141	539	3,246
Crawford	300	1,403	227	1,365	317	1,385	162	1,473	228	1,364	289	1,361	490	1,224	290	1,301
Dade	861	1,763	249	2,122	321	2,088	222	2,176	247	2,074	349	2,090	722	1,622	367	2,016
Dallas	378	1,211	145	1,308	209	1,302	114	1,346	123	1,303	202	1,307	515	1,045	169	1,254
Daviess	2,408	1,072	511	2,267	617	2,486	313	2,605	437	2,149	567	2,444	969	2,082	552	2,215
DeKalb	1,332	1,041	312	1,641	340	1,815	276	1,821	239	1,600	359	1,777	712	1,438	338	1,599
Dent	287	1,449	235	1,374	319	1,372	161	1,480	243	1,347	280	1,375	517	1,204	225	1,359
Douglas	235	1,289	211	1,182	252	1,294	152	1,322	214	1,194	250	1,246	715	883	215	1,131
Dunklin	831	1,897	815	1,400	975	1,586	770	1,648	852	1,379	994	1,456	1,541	1,124	924	1,282
Franklin	530	3,863	634	3,585	762	3,687	308	3,986	609	3,562	759	3,597	1,069	3,350	738	3,462
Gasconade	320	1,786	303	1,746	230	1,844	80	1,977	264	1,772	209	1,864	326	1,736	291	1,732
Gentry	1,621	1,512	520	2,079	570	2,290	321	2,425	488	2,082	588	2,212	1,088	1,723	543	2,000
Greene	2,644	6,329	2,155	5,954	2,195	6,622	1,752	6,708	2,093	5,999	2,260	6,252	3,558	5,246	2,392	5,712
Grundy	1,010	1,602	652	1,569	710	1,744	425	1,883	602	1,611	633	1,743	1,111	1,250	663	1,481

Harrison	768	2,290	482	2,221	658	2,192	334	2,475	484	2,197	699	2,201	1,011	1,873	538	2,075
Henry	1,545	2,323	915	2,496	799	2,914	484	3,079	801	2,593	840	2,763	1,644	2,056	955	2,335
Hickory	169	945	109	854	170	867	93	915	91	854	186	872	367	690	120	818
Holt	664	1,774	416	1,786	380	2,048	245	2,065	408	1,817	568	1,830	658	1,705	428	1,694
Howard	1,039	1,611	693	1,874	578	2,074	341	2,169	549	1,933	522	2,081	1,182	1,527	635	1,795
Howell	441	2,042	463	1,789	647	1,747	352	1,943	451	1,712	690	1,715	778	1,420	449	1,728
Iron	272	698	183	688	195	742	148	756	177	686	189	741	463	552	213	637
Jackson Kansas City	13,585	21,176	18,390	15,757	14,730	19,453	13,242	19,766	17,227	15,993	15,068	18,144	26,866	9,935	20,380	12,459
Jasper	3,106	6,480	2,909	5,795	2,766	6,461	2,359	6,720	2,980	5,797	2,784	6,210	5,343	4,539	3,399	5,271
Jefferson	451	3,532	711	3,065	765	3,219	525	3,223	635	3,028	650	3,118	1,480	2,544	926	2,781
Johnson	3,503	1,053	814	2,764	815	3,096	445	3,428	733	2,824	727	3,203	1,404	2,552	834	2,666
Knox	994	1,464	223	1,998	285	2,048	133	2,139	208	2,011	272	2,013	357	1,919	244	1,938
Laclede	733	2,174	309	2,426	383	2,466	284	2,494	325	2,389	436	2,411	785	2,125	368	2,242
Lafayette	2,341	3,174	957	3,811	990	4,142	687	4,153	903	3,789	903	4,199	1,877	3,359	1,067	3,835
Lawrence	951	2,962	723	2,740	922	2,885	517	3,094	713	2,731	934	2,787	1,554	2,388	832	2,580
Lewis	951	1,489	401	1,778	496	1,889	226	2,085	368	1,812	417	1,928	722	1,626	450	1,702
Lincoln	547	1,832	362	1,948	523	1,968	188	2,225	376	1,920	411	2,028	792	1,701	489	1,873
Linn	2,211	2,218	1,018	2,568	958	2,966	644	3,104	968	2,692	919	2,794	1,929	2,041	1,050	2,462
Livingston	1,724	2,152	690	2,666	622	2,963	435	2,987	652	2,658	666	3,001	1,168	2,436	737	2,515
McDonald	418	1,261	226	1,248	330	1,263	190	1,361	216	1,253	288	1,267	584	1,061	263	1,163
Macon	1,200	3,034	597	3,225	665	3,424	346	3,592	541	3,241	528	3,477	1,437	2,721	685	3,015
Madison	145	1,272	151	1,118	227	1,107	113	1,161	173	1,100	219	1,106	667	871	165	1,044
Maries	219	1,191	112	1,221	119	1,227	100	1,258	102	1,234	135	1,244	250	1,116	135	1,201
Marion	877	3,055	1,079	2,602	863	3,080	579	3,146	1,021	2,624	896	2,961	1,675	2,266	1,133	2,458
Mercer	792	1,018	235	1,317	313	1,354	183	1,402	205	1,341	249	1,358	507	1,131	271	1,276
Miller	860	1,780	367	2,054	321	2,168	259	2,198	330	2,069	308	2,180	906	1,647	369	1,977
Mississippi	299	949	300	830	272	954	258	901	303	815	267	906	590	735	324	777
Moniteau	1,068	1,511	534	1,905	323	2,045	156	2,162	293	1,921	368	1,987	863	1,621	339	1,863
Monroe	1,044	2,084	593	2,338	426	2,616	204	2,818	537	2,359	650	2,400	928	2,129	574	2,289
Montgomery	874	2,161	381	2,446	503	2,481	239	2,641	368	2,435	426	2,493	786	2,202	392	2,383
Morgan	826	1,564	168	2,104	228	2,123	121	2,169	157	2,105	241	2,097	617	1,756	201	2,012
New Madrid	404	688	322	595	434	635	285	721	328	579	411	647	827	435	359	512
Newton	711	2,645	800	2,349	795	2,569	565	2,633	727	2,363	825	2,480	1,407	2,003	822	2,204
Nodaway	1,054	3,357	825	3,209	864	3,514	540	3,626	831	3,160	997	3,214	1,711	2,757	963	2,974
Oregon	343	1,048	273	1,020	282	1,033	224	1,103	255	1,004	413	991	705	662	307	1,000
Osage	191	2,135	146	2,098	224	2,126	110	2,209	137	2,095	181	2,107	661	1,754	170	2,030
Ozark	268	899	152	934	163	976	79	1,058	147	933	145	928	565	674	160	907
Pemiscot	433	693	420	568	478	710	414	673	395	541	400	645	777	463	464	513
Perry	131	2,511	126	2,476	142	2,504	123	2,477	125	2,453	162	2,464	356	2,312	146	2,420
Pettis	2,673	3,154	1,415	3,551	1,743	3,820	1,004	4,243	1,356	3,682	1,564	3,836	3,284	2,405	1,572	3,439
Phelps	291	1,874	450	1,720	737	1,515	327	1,781	365	1,715	547	1,633	733	1,463	404	1,642
Pike	1,140	2,407	588	2,746	627	2,977	356	3,070	548	2,746	547	2,968	1,266	2,395	676	2,595
Platte	536	1,533	392	1,490	528	1,553	292	1,686	377	1,523	542	1,531	647	1,387	448	1,427
Polk	557	2,483	366	2,419	736	2,313	285	2,540	359	2,383	667	2,271	801	2,153	379	2,296
Pulaski	462	1,172	306	1,218	422	1,187	220	1,337	300	1,207	371	1,231	579	1,034	309	1,183
Putnam	814	1,399	456	1,650	546	1,656	183	1,937	408	1,673	464	1,689	574	1,560	452	1,601
Ralls	334	1,480	279	1,405	286	1,490	155	1,558	277	1,397	313	1,463	455	1,311	296	1,343
Randolph	1,017	3,416	728	3,358	595	3,799	514	3,744	744	3,489	578	3,759	1,412	2,982	903	3,292
Ray	2,603	949	816	2,124	879	2,255	705	2,362	756	2,111	682	2,379	1,401	1,749	842	1,989
Reynolds	166	663	154	549	320	527	134	622	153	519	245	526	561	364	209	480
Ripley	256	1,153	283	1,058	313	1,128	257	1,171	289	1,055	188	1,122	713	796	299	994
St. Charles	384	3,365	563	3,112	537	3,281	273	3,457	504	3,182	467	3,294	966	2,845	560	3,061
St. Clair	757	1,781	252	2,073	289	2,142	231	2,107	249	2,049	315	2,076	585	1,861	304	1,974

VOTE FOR CONSTITUTIONAL AMENDMENTS CAST AT THE GENERAL ELECTION HELD NOVEMBER 3, 1914—(BY COUNTIES)—*Continued.*

Counties.	First constitutional amendment.		Second constitutional amendment		Third constitutional amendment.		Fourth constitutional amendment.		Fifth constitutional amendment.		Sixth constitutional amendment.		Seventh constitutional amendment.		Eighth constitutional amendment.	
	Yes.	No.	Yes.	No.	Yes.	No.	Yes.	No.	Yes.	No.	Yes.	No.	Yes.	No.	Yes.	No.
St. Francois	999	2,473	908	2,187	1,099	2,349	930	2,309	973	2,119	934	2 360	2,590	1,268	1,189	1,905
Ste. Genevieve	546	917	106	1,274	199	1,249	146	1,280	118	1,276	137	1,294	330	1,173	117	1,271
St. Louis	2,166	10,127	4.298	7,447	3,785	8.453	3,275	8.590	4.541	7.277	3.745	8,227	5,979	6,255	5,144	6,659
Saline	2.314	2,032	1,111	2,469	1,211	2,832	851	3,055	1,024	2,562	1,037	2,891	2,025	2.096	1,077	2,468
Schuyler	559	1,041	260	1.173	320	1,208	136	1,345	247	1,191	285	1,233	555	1,009	263	1.155
Scotland	703	1,124	297	1,322	379	1,269	170	1,500	285	1.327	375	1,328	457	1.224	304	1 302
Scott	636	1,543	665	1,223	868	1,379	498	1,495	595	1,235	765	1,280	1,296	963	692	1,116
Shannon	180	1,051	189	941	199	1,001	172	998	191	945	207	972	613	667	255	862
Shelby	1.348	1,032	451	1,685	593	1 768	205	2,041	381	1,726	540	1,777	689	1,616	442	1,631
Stoddard	669	2,171	620	1,883	639	2,127	448	2,198	574	1,856	623	2,077	1,421	1,446	724	1,696
Stone	165	1,026	165	796	294	830	132	947	164	770	247	819	782	535	220	720
Sullivan	1,626	1,690	490	2,117	534	2,222	339	2,352	425	2,124	497	2,229	938	1,919	489	2,022
Taney	148	586	155	520	236	520	132	571	139	506	211	536	399	462	201	475
Texas	407	2,321	351	2,166	328	2,189	264	2.265	321	1,967	402	2,199	818	1,644	358	1,913
Vernon	1,296	2,812	754	3,062	574	3,458	443	3,447	676	3,117	566	3,427	1,504	2,567	847	2,865
Warren	206	1,440	193	1,370	216	1,446	94	1,516	193	1,384	175	1,449	419	1,224	223	1,328
Washington	173	1,140	199	1,031	318	1,029	141	1,107	199	1,012	299	1,000	502	909	205	993
Wayne	376	1,325	252	1,114	477	1,120	331	1,242	246	1,119	462	1,124	1,102	727	343	1,011
Webster	1.100	1,973	202	2,590	241	2,642	177	2,620	200	2.561	230	2,623	745	2,179	254	2,437
Worth	518	836	179	929	260	944	134	1,001	170	905	390	827	364	816	178	860
Wright	290	2,243	247	2,180	330	2,182	271	2,140	245	2,107	283	2,136	733	1,802	297	1,992
St. Louis city	17,997	88,644	40.505	62,818	29,846	76,265	31,292	72,766	38,730	66,119	35.463	68,603	62,042	46,565	49,628	54,449
Totals	138,039	334,310	123,596	312,651	112,497	346,995	89,629	355,326	117,197	316 959	117,041	333,576	214,951	255,717	140,475	290,562

VOTE FOR CONSTITUTIONAL AMENDMENTS CAST AT THE GENERAL ELECTION HELD NOVEMBER 3, 1914—(BY COUNTIES)—*Continued.*

Counties.	Ninth proposition referendum measure.		Tenth proposition referendum measure.		Eleventh proposition referendum measure.		Twelfth proposition referendum measure.		Thirteenth proposition constitutional amendment.		Fourteenth proposition constitutional amendment.		Fifteenth proposition constitutional amendment.	
	Yes.	No.	Yes.	No.	Yes.	No.	Yes.	No.	Yes.	No.	Yes.	No.	Yes.	No.
Adair	782	2,648	1,328	1,978	506	2,508	500	2,556	1,648	1,936	407	2,829	2,102	2,817
Andrew	508	2,282	1,391	1,415	403	2,187	395	2,192	1,390	1,592	271	2,484	259	2,452
Atchison	483	1,740	1,220	1,098	381	1,616	352	1,630	1,212	1,236	286	1,857	300	1,819
Audrain	686	2,887	1,512	2,073	563	2,835	540	2,839	1,299	2,452	314	3,300	302	3,266
Barry	1,312	1,957	1,208	1,995	465	2,307	402	2,287	1,265	2,104	341	2,586	395	2,556
Barton	486	1,934	956	1,450	260	1,835	251	1,846	1,121	1,429	240	2,086	229	2,122
Bates	927	3,026	2,311	1,918	617	2,937	555	3,007	1,956	2,277	380	3,515	388	3,479
Benton	272	1,991	635	1,573	227	1,913	218	1,919	747	1,552	142	2,084	172	2,067
Bollinger	454	1,892	330	1,871	144	2,026	132	2,065	352	2,002	123	2,108	125	2,111
Boone	813	3,989	2,448	2,473	973	3,446	885	3,495	2,062	3,092	463	4,048	551	4,159
Buchanan	5,943	4,722	4,166	6,129	3,834	4,133	3,868	4,072	4,712	5,885	2,655	5,867	2,624	5,700
Butler	1,878	1,384	1,144	1,436	646	1,523	659	1,543	1,370	1,713	487	1,892	559	1,797
Caldwell	468	2,061	1,399	1,268	380	1,911	331	1,962	1,304	1,531	214	2,352	223	2,337
Callaway	641	3,616	1,858	2,349	504	3,369	452	3,361	1,422	2,884	307	3,779	311	3,779
Camden	473	855	367	859	134	1,014	118	1,026	522	980	114	1,066	120	1,058
Cape Girardeau	1,059	3,439	1,403	3,206	829	3,269	816	3,259	1,317	3,354	492	3,732	478	3,728
Carroll	925	3,155	3,069	1,561	791	2,573	687	2,666	2,322	2,278	461	3,514	550	3,401
Carter	306	405	182	426	103	481	96	506	239	464	70	561	76	561
Cass	771	2,630	1,582	1,744	567	2,405	557	2,425	1,643	1,926	395	2,773	443	2,809
Cedar	412	2,080	697	1,692	267	2,082	262	1,981	928	1,584	171	2,130	172	2,271
Chariton	562	2,588	1,163	1,917	385	2,448	366	2,500	1,160	2,096	249	2,809	251	2,787
Christian	414	1,038	889	766	208	1,008	195	998	786	958	110	945	143	1,105
Clark	398	2,288	811	1,739	242	2,208	202	2,248	1,066	1,687	116	2,399	223	2,414
Clay	792	2,204	1,771	1,379	538	2,284	562	2,241	1,309	1,752	407	2,498	507	2,451
Clinton	468	1,424	1,052	956	367	1,300	339	1,279	1,012	1,013	292	1,495	303	1,497
Cole	1,340	2,750	799	3,156	692	3,033	678	3,058	865	3,248	395	3,390	409	3,333
Cooper	510	3,671	1,600	2,788	473	3,359	430	3,484	950	3,266	241	3,785	265	3,752
Crawford	312	1,511	426	1,258	245	1,368	250	1,372	545	1,312	179	1,504	194	1,487
Dade	354	2,145	643	1,886	225	2,148	214	2,123	1,125	1,571	179	2,232	191	2,239
Dallas	268	1,279	397	1,109	137	1,300	138	1,311	471	1,183	111	1,384	105	1,411
Daviess	518	2,523	1,595	1,586	452	2,358	447	2,354	1,296	1,984	302	2,798	280	2,800
DeKalb	389	1,818	961	1,269	257	1,731	263	1,737	1,077	1,286	174	1,942	187	1,962
Dent	314	1,453	719	1,073	206	1,389	177	1,419	522	1,349	150	1,542	233	1,324
Douglas	505	1,074	611	897	206	1,176	231	1,167	700	986	127	1,378	172	1,339
Dunklin	1,747	1,217	1,623	1,107	812	1,423	857	1,451	1,673	1,437	762	1,729	794	1,616
Franklin	891	3,632	746	3,643	618	3,611	635	3,611	916	3,710	285	4,089	365	4,020
Gasconade	225	1,877	257	1,796	254	1,781	257	1,786	275	1,840	88	1,995	88	1,989
Gentry	1,106	1,910	1,539	1,423	472	2,091	411	2,140	1,678	1,608	325	2,449	335	2,496
Greene	2,081	7,359	4,200	5,708	1,937	6,232	1,874	6,239	4,031	5,713	1,459	7,178	1,624	6,924
Grundy	1,204	1,463	2,075	996	551	1,608	532	1,647	1,766	1,298	339	2,159	416	2,009

VOTE FOR CONSTITUTIONAL AMENDMENTS CAST AT THE GENERAL ELECTION HELD NOVEMBER 3, 1914—(BY COUNTIES)—*Continued.*

Counties.	Ninth proposition referendum measure.		Tenth proposition referendum measure.		Eleventh proposition referendum measure.		Twelfth proposition referendum measure.		Thirteenth proposition constitutional amendment.		Fourteenth proposition constitutional amendment.		Fifteenth proposition constitutional amendment.	
	Yes.	No.	Yes.	No.	Yes.	No.	Yes.	No.	Yes.	No.	Yes.	No.	Yes.	No.
Harrison	748	2,246	1,915	1,296	437	2,237	435	2,289	2,457	1,135	288	2,646	412	2,580
Henry	1,073	2,733	1,874	1,937	742	2,603	709	2,655	1,658	2,317	430	3,240	500	3,177
Hickory	229	854	424	701	106	844	108	833	467	685	96	961	87	927
Holt	525	1,936	1,331	1,258	385	1,794	337	1,857	1,325	1,356	218	2,228	237	2,171
Howard	469	2,223	1,401	1,265	444	2,135	394	2,115	1,047	1,660	209	2,379	236	2,368
Howell	665	1,758	962	1,530	365	1,809	392	1,850	1,113	1,626	303	2,009	468	1,762
Iron	449	630	350	624	171	694	160	708	340	742	135	810	119	812
Jackson Kansas City	21,039	15,948	16,598	19,549	17,383	15,254	17,140	15,715	19,256	20,009	12,879	20,484	12,733	20,524
Jasper	3,817	6,184	5,580	5,060	3,038	5,823	2,775	5,753	5,680	5,152	1,796	7,167	2,100	7,155
Jefferson	1,887	2,464	832	3,033	742	3,005	748	3,049	1,130	3,217	520	3,390	561	3,365
Johnson	781	3,280	1,832	2,290	682	2,892	639	2,943	1,835	2,573	362	3,664	375	3,642
Knox	283	2,086	711	1,635	188	1,989	188	2,009	935	1,516	124	2,183	132	2,181
Laclede	531	2,421	1,114	1,766	355	2,361	323	2,413	911	2,168	246	2,609	249	2,604
Lafayette	1,341	3,885	2,289	3,155	825	3,902	746	4,055	1,840	3,738	682	4,488	632	4,396
Lawrence	973	3,031	2,040	2,051	695	2,870	638	2,824	1,899	2,366	470	3,292	554	3,213
Lewis	451	1,886	992	1,382	363	1,877	339	1,874	886	1,608	178	2,175	196	2,167
Lincoln	372	2,118	958	1,617	319	1,980	309	1,999	781	1,832	170	2,303	182	2,283
Linn	1,921	2,512	3,015	1,691	845	2,762	745	2,765	2,406	2,233	568	3,509	575	3,358
Livingston	724	2,924	2,067	1,816	565	2,730	551	2,770	1,806	2,134	355	3,283	399	3,218
McDonald	458	1,218	658	975	223	1,226	194	1,246	760	1,090	153	1,437	147	1,424
Macon	909	3,388	2,000	2,334	529	3,225	494	3,304	1,660	2,795	291	3,855	361	3,746
Madison	288	1,135	442	1,019	151	1,089	128	1,113	385	1,068	135	1,165	133	1,167
Maries	321	1,114	287	1,131	101	1,249	108	1,224	273	1,177	82	1,184	79	1,241
Marion	1,193	2,946	1,641	2,616	842	2,808	828	2,833	1,626	2,682	578	3,259	582	3,269
Mercer	335	1,321	1,085	834	249	1,340	239	1,354	1,136	768	160	1,467	180	1,465
Miller	598	1,899	727	1,759	329	2,101	306	2,134	703	1,967	167	2,379	189	2,312
Mississippi	718	806	540	702	268	870	253	879	678	815	191	1,010	236	976
Moniteau	469	1,357	843	1,629	296	1,942	287	1,963	727	1,925	158	2,213	168	2,209
Monroe	455	2,664	1,002	1,983	413	2,521	391	2,547	933	2,227	202	2,873	248	2,827
Montgomery	347	2,634	799	2,146	320	2,504	308	2,513	790	2,347	164	2,812	198	2,779
Morgan	251	2,121	539	1,740	136	2,110	134	2,145	477	1,955	118	2,228	121	2,217
New Madrid	783	728	649	529	278	628	266	646	827	805	290	786	294	731
Newton	931	2,583	1,890	1,729	643	2,469	641	2,483	1,619	2,081	427	2,931	469	2,877
Nodaway	1,004	3,493	3,453	1,774	801	3,206	755	3,220	2,576	2,528	515	3,946	543	3,758
Oregon	698	816	661	806	245	1,008	289	1,025	558	1,069	194	1,179	203	1,069
Osage	325	2,050	311	1,966	168	2,069	162	2,092	477	1,998	115	2,232	107	2,216
Ozark	427	803	528	723	147	927	134	928	426	882	108	1,061	93	1,049
Pemiscot	1,140	718	1,807	597	415	584	390	586	1,012	986	344	897	337	819
Perry	184	2,514	171	2,420	167	2,429	168	2,454	299	2,448	94	2,519	87	2,544

Pettis	2,081	3,987	2,571	3,334	1,282	3,785	1,277	3,829	2,808	3,383	841	4,680	894	4,617
Phelps	512	1,785	500	1,603	367	1,681	371	1,710	622	1,692	201	1,961	232	1,933
Pike	750	2,837	2,094	1,742	556	2,788	540	2,844	1,509	2,422	317	3,402	333	3,275
Platte	545	1,452	778	1,288	333	1,521	322	1,544	837	1,351	277	1,779	286	1,740
Polk	429	2,548	1,130	1,936	291	2,468	282	2,485	1,007	2,153	235	2,696	244	2,715
Pulaski	297	1,357	465	1,091	242	1,278	243	1,283	533	1,081	220	1,363	234	1,362
Putnam	498	1,654	892	1,254	331	1,710	328	1,715	1,032	1,229	150	2,015	172	1,988
Ralls	321	1,472	488	1,236	204	1,488	208	1,469	612	1,249	115	1,675	122	1,687
Randolph	1,266	3,328	2,086	2,462	724	3,516	698	3,502	1,615	2,959	389	3,887	393	3,915
Ray	989	2,270	1,894	1,463	673	2,131	607	2,258	1,430	2,005	405	2,738	426	2,715
Reynolds	543	468	603	429	175	538	174	551	402	676	152	596	271	546
Ripley	831	772	551	844	225	1,097	223	1,098	700	924	190	1,227	212	1,192
St. Charles	516	3,328	416	3,296	478	3,165	533	3,133	587	3,277	317	3,411	337	3,419
St. Clair	398	2,089	797	1,615	256	2,024	248	2,070	985	1,676	162	2,251	181	2,247
St. Francois	2,872	1,417	2,265	1,773	984	2,186	922	2,174	2,136	2,112	680	2,684	737	2,598
Ste. Genevieve	295	1,243	194	1,310	102	1,307	97	1,132	250	1,388	78	1,382	81	1,388
St. Louis	4,264	8,525	2,838	9,647	4,834	7,172	4,830	7,286	4,375	8,804	2,917	9,087	3,091	8,923
Saline	1,397	2,748	1,988	2,122	892	2,729	854	2,741	1,668	2,697	614	3,410	613	3,361
Schuyler	337	1,193	545	988	193	1,227	199	1,240	668	969	118	1,407	116	1,421
Scotland	322	1,415	675	1,044	252	1,363	212	1,373	779	1,054	124	1,617	177	1,552
Scott	1,607	1,206	888	1,248	685	1,204	649	1,213	1,201	1,468	492	1,537	502	1,489
Shannon	566	779	545	716	215	898	192	938	587	773	103	1,083	112	1,093
Shelby	453	1,834	1,158	1,229	295	1,828	284	1,866	816	1,589	131	2,235	145	2,224
Stoddard	1,338	1,770	1,448	1,432	591	1,865	554	1,853	1,375	1,890	384	2,421	417	2,325
Stone	673	614	653	597	187	758	169	775	710	747	138	965	154	918
Sullivan	787	2,123	1,512	1,678	422	2,136	375	2,179	1,652	1,823	259	2,584	287	2,529
Taney	388	463	256	438	143	517	150	520	317	510	114	627	112	501
Texas	476	2,030	830	1,638	292	2,004	262	2,109	935	1,812	237	2,286	215	2,173
Vernon	1,433	2,717	1,892	2,192	652	3,074	671	3,136	1,763	2,477	347	3,695	351	3,698
Warren	208	1,476	274	1,319	211	1,359	209	1,365	346	1,345	82	1,535	98	1,532
Washington	515	976	460	891	200	1,028	185	1,048	558	1,021	143	1,188	140	1,153
Wayne	955	1,033	834	922	284	1,212	245	1,211	717	1,287	313	1,411	268	1,344
Webster	364	2,605	1,139	1,924	198	2,537	178	2,496	703	2,300	167	2,710	148	2,741
Worth	243	952	696	613	163	899	159	897	808	647	120	1,008	147	1,009
Wright	453	2,206	813	1,748	241	2,062	217	2,121	842	1,894	184	2,306	184	2,267
St. Louis city	45,951	64,368	16,340	94,189	59,034	49,110	58,457	49,638	26,604	84,431	25,720	79,461	27,217	77,875
Totals	159,892	324,384	172,909	311,285	134,449	303,757	131,382	306,942	182,257	322,463	76,574	378,530	80,935	373,302

The first constitutional amendment was proposed to amend the initiative and referendum law to restrict the submission of so-called "single tax" measures and making certain other provisions affecting the use of said law.

The second constitutional amendment was proposed to provide for an increase of the limit of indebtedness that Kansas City may incur for the purpose of acquiring or purchasing public utilities.

The third constitutional amendment was proposed to provide for levying and collecting a State tax of ten cents on each one hundred dollars assessed valuation for the construction and maintenance of public roads in the several counties of the State.

The fourth constitutional amendment was proposed to provide for change of compensation of members of General Assembly from per diem during session to annual salary of $1,000.00.

The fifth constitutional amendment was proposed to provide for an increase of the limit of indebtedness that cities of 100,000 inhabitants or over may incur for the purpose of constructing or acquiring subways.

The sixth constitutional amendment was proposed to authorize the

qualified voters of road district to increase by majority vote the local rate of taxation by levying a special tax for road purposes not to exceed sixty-five cents on the one hundred dollars valuation.

The seventh constitutional amendment was proposed to empower the General Assembly to make provisions for the granting and payment of pensions or allowances to the deserving blind.

The eighth constitutional amendment was proposed to authorize certain cities to amend their charters by less difficult methods than are now provided.

The ninth proposition was proposed by referendum petition referring to vote of the people Senate bill No. 117, enacted by the Forty-seventh General Assembly, providing the minimum number of employes in crews on passenger, mail, express and freight trains, respectively, operated in the State of Missouri; making it unlawful for railroad and railway companies to operate such character of trains without such respective minimum number of employes in said crews, and prescribing penalties for violations of said act.

The tenth proposition was proposed by referendum petition referring to vote of the people House bill No. 19, enacted by Forty-seventh General Assembly. Amending the local option laws so as to make the counties the sole units to determine whether or not intoxicating liquors shall be sold, furnished or given away within their limits; taking away from municipalities of 2,500 population or more the right to vote separately from their respective counties; providing additional qualifications for judges at local option elections, and providing that dramshop licenses shall not be granted by the several county courts after filing of a petition for a local option election.

The eleventh proposition was proposed by referendum petition referring to vote of the people House bill No. 7, enacted by Forty-seventh General Assembly. Abolishing the present office of Excise Commissioner as appointed by the Governor in cities having a population of three hundred thousand inhabitants or more and providing for appointment by the mayor of such cities, in lieu of such Excise Commissioner, of a bipartisan Board of Excise Commissioners, and prescribing the number, qualifications, duties and salaries of the members thereof; and providing that all fees and taxes received from dramshop licenses in such cities shall be paid over to the treasurers of such cities.

The twelfth propostition was proposed by referendum petition referring to vote of the people House bill No. 6, enacted by Forty-seventh General Assembly. Abolishing the present Board of Police Commissioners as appointed by the Governor in cities having three hundred thousand inhabitants or more and providing for appointment by the mayor of such cities, in lieu of such board, of a bipartisan Board of Police Commissioners, and prescribing the number, qualification, duties and salaries of the members thereof, and providing for the municipal assembly or common council of such cities to fix the salaries of the officers and policemen of such cities.

The thirteenth proposition, constitutional amendment, was proposed by initiative petition to provide that females shall have the same right to vote at all elections held within this State as males.

The fourteenth proposition, constitutional amendment, was proposed by initiative petition to authorize the State of Missouri to issue fifty million dollars in interest-bearing bonds and sell same and use the proceeds thereof for building and maintaining the public highways of this State, and to authorize a tax levy sufficient to pay the principal and interest on said bonds.

The fifteenth proposition, constitutional amendment, was proposed by initiative petition to authorize levy and collection of special taxes for road purposes, to issue bonds in any sum for said purposes, upon petition of taxpaying voters, providing for and authorizing construction and maintenance of highways, and authorizing governing body of governmental subdivision ordering construction, improvement, purchase or maintenance of such highways to either levy a direct tax for same or to issue interest-bearing bonds and sell same, using proceeds thereof for such purposes, whether such highways are wholly or partly within and partly without the governmental subdivision proposing to make and pay for such highways or improvements.

VOTE FOR MEMBERS OF CONGRESS, 1912 AND 1914.

FIRST DISTRICT.

Population 1900, 183,590; population 1910, 174,971.

Counties.	1912. Lloyd, D.	Bonfoey, R.	Warner, Prog.
Adair	1,787	1,482	1,137
Clark	1,547	1,221	514
Knox	1,724	1,094	267
Lewis	2,375	1,005	283
Macon	3,633	1,297	1,783
Marion	3,582	1,691	468
Putnam	980	1,837	371
Schuyler	1,241	771	168
Scotland	1,546	885	373
Shelby	2,459	861	322
Totals	20,874	12,144	5,686

Scattering	5
Total vote	38,709
Lloyd's plurality	8,730
Lloyd's majority	3,039

Counties.	1914. Lloyd, D.	Brown, R.	Sublette, Prog.	Smith, Soc.
Adair	1,962	1,983	354	232
Clark	1,628	1,530	87	17
Knox	1,399	1,477	20	30
Lewis	1,914	760	27	23
Macon	3,038	1,433	456	148
Marion	3,331	1,602	30	52
Putnam	771	1,571	70	38
Schuyler	1,288	944	18	12
Scotland	1,371	959	55	60
Shelby	2,010	524	45	18
Totals	18,712	12,783	1,162	630

Total vote	33,287
Lloyd's plurality	5,929

SECOND DISTRICT.

Population 1900, 188,358; population 1910, 171,135.

Counties.	1912. Rucker, D.	Haley, R.	Williams, Prog.	Campbell, Soc.
Carroll	2,720	1,604	1,221	...
Chariton	3,151	1,545	674	...
Grundy	1,350	1,071	1,392	...
Linn	2,981	1,474	1,364	...
Livingston	2,360	894	1,402	53
Monroe	3,686	571	214	...
Randolph	4,277	1,122	...	...
Sullivan	2,261	1,851	509	...
Totals	22,786	10,132	6,776	53

Total vote	39,747
Rucker's plurality	12,654
Rucker's majority	5,825

Counties.	1914. Rucker, D.	Isaacs, Soc.
Carroll	2,851	34
Chariton	2,814	25
Grundy	1,509	36
Linn	3,277	47
Livingston	2,537	...
Monroe	3,043	61
Randolph	3,898	50
Sullivan	3,344	[illegible]
Totals	22,243	300

Total vote	22,543
Rucker's majority	21,943

VOTE FOR MEMBERS OF CONGRESS, 1912 AND 1914—*Continued.*

THIRD DISTRICT.

Population 1900, 182,960; population 1910, 159,419.

1912.

Counties.	Alexander, D.	Morroway, R.	Wightman Prog.
Caldwell	1,525	1,210	889
Clay	3,446	586	635
Clinton	1,995	769	674
Daviess	2,383	1,141	1,023
DeKalb	1,680	1,200	468
Gentry	2,282	1,293	478
Harrison	2,056	2,049	954
Mercer	739	1,008	979
Ray	3,084	1,168	540
Worth	992	768	172
Totals	20,179	11,192	6,812

Scattering	3
Total vote	38,186
Alexander's plurality	8,987
Alexander's majority	2,172

1914.

Counties.	Alexander, D.	Morroway, R.	Courtney, Prog.	Hughes, Proh.	Mock, Soc.
Caldwell	1,578	1,578	344	11	4
Clay	2,880	351	126	10	12
Clinton	1,651	684	254	26	2
Daviess	2,131	1,457	225	44	8
DeKalb	1,455	1,306	41	21	8
Gentry	2,126	1,618	22	53	29
Harrison	1,791	1,897	395	53	25
Mercer	650	1,066	558	15	19
Ray	2,795	1,070	60	25	32
Worth	1,015	906	17	25	4
Totals	18,072	11,933	2,045	286	143

Total vote	32,479
Alexander's plurality	6,139
Alexander's majority	3,665

FOURTH DISTRICT.

Population 1900, 221,885; population 1910, 179,707.

1912.

Counties.	Booher, D.	Hickman, R.	Robinson, Prog.	Wilcox, Soc.
Andrew	1,941	1,555	328	23
Atchison	1,563	1,148	512	36
Buchanan	9,130	4,474	2,250	625
Holt	1,583	1,542	488	21
Nodaway	3,467	2,062	1,396	55
Platte	2,548	503	373	11
Totals	20,232	11,284	5,347	771

Scattering	8
Total vote	37,642
Booher's plurality	8,948
Booher's majority	2,822

1914.

Counties.	Booher, D.	Otis, R.	Sisson, Prog.	Moser, Soc.
Andrew	1,718	1,813	32	14
Atchison	1,530	1,500	47	22
Buchanan	7,715	5,483	205	274
Holt	1,329	1,767	115	12
Nodaway	3,105	2,991	252	27
Platte	1,866	353	105	....
Totals	17,293	13,907	756	349

Total vote	32,305
Booher's plurality	3,386
Booher's majority	2,281

VOTE FOR MEMBERS OF CONGRESS, 1912 AND 1914—*Continued.*

FIFTH DISTRICT.

Population 1900, 195,193; population 1910, 283,522.

1912.

Jackson county.	Borland, D.	Kimbrell, R.	Sumner, Prog.	Hill, Prob.	Steckhahn, Soc.	Oberheu, Soc. L.
Kansas City	28,052	4,742	19,834	315	1,407	161
Outside K. C.	5,345	1,017	2,029	49	219	6
Totals	33,397	5,759	21,863	364	1,626	167

Total vote 63,176
Borland's plurality 11,534
Borland's majority 3,618

1911.

Jackson county.	Borland, D.	Orr, R.	Brown, Prog.	Grant, Soc.
Kansas City	31,639	4,595	7,912	631
Outside K. C.	5,327	792	1,397	116
Totals	36,966	5,387	9,309	747

Total vote 52,409
Borland's plurality 27,657
Borland's majority 21,523

SIXTH DISTRICT.

Population 1900, 162,629; population 1910, 150,486.

1912.

Counties.	Dickinson, D.	Dunaway, R.	Theilmann, Prog.	Earls, Pro.
Bates	3,092	1,436	1,257	113
Cass	3,274	1,043	1,164	48
Cedar	1,397	1,337	528	34
Dade	1,365	1,245	657	37
Henry	3,513	1,129	1,416	117
Johnson	3,502	1,821	1,084	65
St. Clair	1,715	1,082	682	34
Totals	17,858	9,093	6,788	448

Scattering 2
Total vote 34,189
Dickinson's plurality 8,765
Dickinson's majority 1,527

1914.

Counties.	Dickinson, D.	Young, R.	Theilmann, Prog.	Harrison, Soc.
Bates	2,703	1,429	394	90
Cass	2,513	1,046	282	52
Cedar	1,343	1,508	214	72
Dade	1,530	1,539	211	43
Henry	2,893	1,026	473	47
Johnson	2,834	1,782	225	52
St. Clair	1,586	1,144	190	110
Totals	15,402	9,474	1,989	466

Total vote 27,331
Dickinson's plurality 5,928
Dickinson's majority 3,473

VOTE FOR MEMBERS OF CONGRESS, 1912 AND 1914—*Continued.*

SEVENTH DISTRICT.

Population 1900, 218,666; population 1910, 218,182.

1912.

Counties.	Hamlin, D.	Owen, R.	Blain, Prog.	Schurman, Soc.
Benton	1,274	1,155	530	1
Greene	5,331	4,607	1,768	715
Hickory	428	779	333	56
Howard	2,687	900	176	14
Lafayette	3,675	2,362	1,145	130
Pettis	3,837	2,555	1,298	204
Polk	1,964	1,851	707	78
Saline	3,982	1,476	1,318	40
Totals	23,178	15,685	7,305	1,238

Scattering 3
Total vote 47,409
Hamlin's plurality 7,493

1914.

Counties.	Hamlin, D.	Lovan, R.	Robbins, Prog.	Behrens, Soc.
Benton	1,025	1,435	220	21
Greene	5,610	5,870	256	427
Hickory	456	968	84	48
Howard	2,281	623	24	9
Lafayette	3,475	2,662	150	....
Pettis	3,699	3,015	319	241
Polk	2,032	2,240	198	61
Saline	3,375	1,212	155	20
Totals	21,953	18,025	1,436	827

Total vote 42,241
Hamlin's plurality 3,928
Hamlin's majority 1,665

EIGHTH DISTRICT.

Population 1900, 142,254; population 1910, 142,621.

1912.

Counties.	Shackleford, D.	Peters, R.	Pemberton, Prog.
Boone	5,020	1,357	733
Camden	703	960	181
Cole	2,467	2,200	106
Cooper	2,475	2,296	243
Miller	1,295	1,325	396
Moniteau	1,635	1,430	169
Morgan	1,206	1,263	224
Osage	1,418	1,134	339
Totals	16,219	11,965	2,391

Scattering 1
Total vote 30,576
Shackleford's plurality 4,254
Shackleford's majority 1,862

1914.

Counties.	Shackleford, D.	Gentry, R.	Hertel, Soc.
Boone	3,872	1,683	33
Camden	823	1,223	33
Cole	2,777	2,358	31
Cooper	2,493	2,538	19
Miller	1,301	1,628	112
Moniteau	1,560	1,541	39
Morgan	1,259	1,482	11
Osage	1,461	1,465	27
Totals	15,546	13,918	305

Total vote 29,769
Shackleford's plurality 1,628
Shackleford's majority 1,323

VOTE FOR MEMBERS OF CONGRESS, 1912 AND 1914—*Continued.*

NINTH DISTRICT.

Population 1900, 197,370; population 1910, 190,688.

Counties.	1912. Clark, D.	Cole, R.	Strattman, Soc.	Kolkmeier, Soc. L.
Audrain	3,390	1,323	31	11
Callaway	3,608	1,527	9	...
Franklin	2,483	2,603	200	14
Gasconade	569	1,642	22	3
Lincoln	2,430	1,273	10	...
Montgomery	1,945	1,793	19	4
Pike	2,948	1,793	....	...
Ralls	1,850	647	7	...
St. Charles	2,073	2,514	91	47
Warren	486	1,168	36	4
Totals	21,782	16,283	425	83

Counties.	1914. Clark, D.	Brown, R.	Meier, Prog.	Lemon, Soc.	Kolkmeier, Soc. L.
Audrain	2,897	1,131	36	10	3
Callaway	3,434	1,229	31	10	3
Franklin	2,187	2,660	136	116	10
Gasconade	524	1,593	128	15	1
Lincoln	2,152	779	40	4	....
Montgomery	1,961	1,859	47	10	....
Pike	3,160	4,380	9	14	1
Ralls	1,557	366	35	7	4
St. Charles	1,720	2,495	75	24	2
Warren	466	1,241	356	35	2
Totals	20,058	14,733	896	245	26

Scattering	1
Total vote	38,574
Clark's plurality	5,499
Clark's majority	4,990

Total vote	35,958
Clark's plurality	5,325
Clark's majority	4,158

TENTH DISTRICT.

Population 1900, 290,187; population 1910, 416,389.

County and city of St. Louis.	1912. O'Connor, D.	Bartholdt, R.	Siebert, Prog.	Hoehn, Soc.	Poelling, Soc. L.
St. Louis Co.	5,125	6,506	2,737	937	61
St. L. city:					
Ward 1	1,742	1,828	969	360	29
" 2 (prec. 8, 9, 10, 11 & 13)	469	588	355	162	18
Ward 8	1,477	1,583	392	409	32
" 9	1,471	1,498	532	637	33
" 10	1,160	1,761	788	971	67
" 11	1,658	2,212	1,391	687	31
" 12	1,700	2,098	887	579	25
" 13	2,878	2,635	1,650	498	22
" 14	1,924	2,508	1,069	401	11
" 15 (prec. 1, 2 & 3)	374	299	217	62	5
Ward 21	2,189	2,196	1,400	361	16
" 22 (prec. 8, 9, & 16)	394	294	175	39	1
Ward 23 (prec. 15 & 16)	316	229	105	13	....
Ward 24	2,314	2,135	1,190	498	38
" 25	2,313	1,891	1,030	134	5
" 27 (prec. 1 to 7 inc.)	840	654	403	354	37
Ward 28	2,883	2,327	1,127	52	7
Totals	31,227	33,242	16,417	7154	438

County and city of St. Louis.	1914. Curlee, D.	Meeker, R.	Vogt, Prog.	Brandt, Soc.	Cox, Soc. Lab.
St. Louis Co.	6,134	9,002	351	584	51
St. L. city:					
Ward 1	1,573	2,642	89	241	14
Ward 2 (prec. 8, 9, 10, 11 & 13)	406	944	31	90	6
Ward 8	1,189	1,923	32	220	23
" 9	1,045	2,066	48	438	31
" 10	917	2,476	110	721	48
" 11	1,475	3,317	153	533	24
" 12	1,547	2,859	119	399	25
" 13	2,857	3,981	270	431	26
" 14	1,687	3,320	125	284	16
" 15 (prec. 1, 2 & 3)	355	465	26	46	1
Ward 21	2,019	3,327	231	244	8
" 22 (prec. 8, 9 & 16)	401	426	37	26	3
Ward 23 (prec. 15 & 16)	288	204	12	2	....
Ward 24	2,192	2,761	185	498	40
" 25	2,088	2,002	142	92	5
" 27 (prec. 1 to 7 inc.)	762	1,110	64	266	27
Ward 28	3,218	2,084	228	47	4
Totals	30,153	44,912	2,253	5162	355

Scattering	8
Total vote	88,478
Bartholdt's plurality	2,015

Total vote	82,835
Meeker's plurality	14,759
Meeker's majority	6,989

VOTE FOR MEMBERS OF CONGRESS, 1912 AND 1914—*Continued.*

ELEVENTH DISTRICT.

Population 1900, 182,667; population 1910, 203,667.

1912.

St. Louis city.	Igoe, D.	Catlin, R.	Ward, Prog.	Mueller, Soc.	Scheidler, Soc. L.
Ward 2 (prec. 1 to 7 inc. & 12)	1,006	1,019	326	192	15
Ward 3	1,886	1,448	588	330	21
" 4	2,268	1,379	442	233	16
" 18	2,165	1,481	618	317	18
" 19	1,869	1,474	435	168	16
" 20	3,166	1,153	416	136	8
" 22 (prec. 1 to 7 inc., 10 to 15 inc)	1,898	1,193	561	95	6
Ward 26	2,514	1,618	687	151	10
" 27 (prec. 8 to 23 inc.)	2,881	1,683	739	314	24
Totals	19,653	12,448	4812	1936	134

Total vote 38,983
Igoe's plurality 7,205
Igoe's majority 323

1914.

St. Louis city.	Igoe, D.	Hamilton, R.	Clark, Prog.	Kumming, Soc.	Spalter, Soc. L.
Ward 2 (prec. 1 to 7 inc., & 12)	966	1,168	13	123	8
Ward 3	1,657	1,806	29	139	9
" 4	2,052	1,356	15	85	9
" 18	1,953	1,880	27	136	7
" 19	1,425	1,706	33	90	9
" 20	2,674	1,372	31	71	10
" 22 (prec. 1 to 7 inc., 10 to 15 inc.)	1,711	1,494	33	59	6
Ward 26	2,125	2,152	47	77	5
" 27 (prec. 8 to 23 inc.)	2,600	2,218	39	185	13
Totals	17,163	15,152	267	965	76

Total vote 33,623
Igoe's plurality 2,011
Igoe's majority 703

TWELFTH DISTRICT.

Population 1900, 152,424; population 1910, 149,390.

1912.

St. Louis city.	Gill, D.	Dyer, R.	Cotton, Prog.	Crouch, Soc.	Meier, Soc. L.
Ward 5	815	2,213	378	157	12
" 6	1,454	1,700	350	112	26
" 7	1,849	1,507	330	238	21
" 15 (prec. 4 to 15 inc.)	1,682	1,243	427	210	11
Ward 16	1,919	1,751	352	98	8
" 17	1,783	2,072	629	139	15
" 23 (prec. 1 to 14 inc.)	1,747	1,495	575	134	6
Totals	11,249	11,981	3041	1088	99

Total vote 27,458
Dyer's plurality 732

1914.

St. Louis city.	Collins, D.	Dyer, R.	Mugan, Prog.	Herrmann, Soc.
Ward 5	1,756	1,319	23	55
" 6	1,403	1,619	25	53
" 7	1,580	1,721	14	149
" 15 (except prec. 1, 2 & 3)	1,244	1,603	23	116
Ward 16	1,464	1,947	31	101
" 17	1,175	2,139	35	61
" 23 (except (prec. 15 & 16)	1,146	1,699	37	116
Totals	9,768	12,047	188	651

Total vote 22,654
Dyer's plurality 2,279
Dyer's majority 1,440

VOTE FOR MEMBERS OF CONGRESS, 1912 AND 1914—*Continued.*

THIRTEENTH DISTRICT.

Population 1900, 153,036; population 1910, 167,188.

1912.

Counties.	Hensley, D.	Nipper, R.	O'Dam, Soc.
Bollinger	1,536	1,182	98
Carter	475	303	74
Iron	883	694	51
Jefferson	2,574	2,310	171
Madison	1,167	938	48
Perry	1,578	1,788	15
Reynolds	1,035	390	80
St. Francois	2,967	2,348	662
Ste. Genevieve	1,157	1,115	18
Washington	1,232	1,160	9
Wayne	1,475	1,178	147
Totals	16,079	13,406	1,373

Scattering	7
Total vote	30,865
Hensley's plurality	2,673
Hensley's majority	1,293

1914.

Counties.	Hensley, D.	Reppy, R.	Spiller, Soc.	Scheidler, Soc. L.
Bollinger	1,443	1,372	60	2
Carter	561	376	57	....
Iron	1,007	769	23	....
Jefferson	2,715	2,617	148	7
Madison	1,022	949	20	1
Perry	1,502	1,773	9	2
Reynolds	969	412	35	8
St. Francois	2,732	2,657	327	13
Ste. Genevieve	1,192	1,079	8	3
Washington	1,248	1,551	30	2
Wayne	1,405	1,277	102	3
Totals	15,796	14,832	819	41

Total vote	31,488
Hensley's plurality	964
Hensley's majority	104

FOURTEENTH DISTRICT.

Population 1900, 250,614; population 1910, 296,316.

1912.

Counties.	Russell, D.	Curry, R. and Prog.	Bumpas, Soc.
Butler	1,977	2,193	405
Cape Girardeau	2,813	2,915	108
Christian	966	1,830	169
Douglas	676	1,801	240
Dunklin	2,731	1,436	984
Howell	1,719	2,126	358
Mississippi	1,685	837	113
New Madrid	2,018	1,818	559
Oregon	1,804	732	143
Ozark	677	1,307	40
Pemiscot	1,682	1,258	266
Ripley	1,301	942	148
Scott	2,090	1,388	620
Stoddard	2,712	1,943	644
Stone	568	1,502	160
Taney	662	1,038	.....
Totals	26,081	25,066	4,957

Scattering	4
Total vote	56,108
Russell's plurality	1,015

1914.

Counties.	Russell, D.	Brown, R.	Brewer, Prog.	Knecht, Soc.
Butler	1,846	2,183	67	287
Cape Girardeau	2,519	2,811	76	.....
Christian	963	1,671	50	131
Douglas	576	1,362	62	141
Dunklin	2,309	991	28	1,075
Howell	1,674	1,885	160	240
Mississippi	1,346	917	8	42
New Madrid	1,529	1,245	90	160
Oregon	1,481	347	34	81
Ozark	608	1,010	168	30
Pemiscot	1,612	1,376	11	177
Ripley	1,216	870	13	104
Scott	2,158	1,763	17	121
Stoddard	2,166	1,541	72	417
Stone	670	1,332	33	106
Taney	622	962	12	32
Totals	23,295	22,266	901	3,150

Total vote	49,612
Russell's plurality	1,029

VOTE FOR MEMBERS OF CONGRESS, 1912 AND 1914—*Continued.*

FIFTEENTH DISTRICT.

Population 1900, 231,659; population 1910, 226,374.

Counties.	1912. Decker, D.	McPherson, R.	Gregg, Prog.	Dalton, Proh.	Bedinghield, Soc.	Holbrook, Soc. L.
Barry	2,398	1,617	822	43	189	7
Barton	1,819	1,020	596	57	281	16
Jasper	6,987	4,517	3,195	204	1,636	120
Lawrence	2,478	1,503	1,288	50	292	13
McDon'ld	1,354	978	340	32	154	7
Newton	2,408	1,532	911	122	330	10
Vernon	3,516	1,683	615	90	321	18
Total	21,000	12,850	7,797	598	3,203	191

Counties.	1914. Decker, D.	Manlove, R.	Sims, Prog.	Dalton, Proh.	Carpenter, Soc.	Holbrook, Soc. L.
Barry	2,409	2,471	66	23	146	13
Barton	1,862	1,401	31	21	110	9
Jasper	6,241	6,925	258	108	749	53
Lawrence	2,482	2,608	215	35	217	...
McDonald	1,472	1,299	28	21	83	2
Newton	2,508	2,297	142	70	239	16
Vernon	2,853	1,467	70	38	165	16
Totals	19,827	18,171	810	316	1,709	109

Scattering	3
Total vote	45,642
Decker's plurality	8,150

Total vote	41,242
Decker's plurality	1,356

SIXTEENTH DISTRICT.

Population 1900, 158,173; population 1910, 163,280.

Counties.	1912. Rubey, D.	O'Bannon, R.	Bradford, Prog.
Crawford	1,103	1,041	279
Dallas	951	1,112	266
Dent	1,311	983	131
Laclede	1,906	1,406	301
Maries	1,201	482	88
Phelps	1,677	797	289
Pulaski	1,321	640	220
Shannon	1,153	376	332
Texas	2,134	1,262	452
Webster	1,718	1,453	616
Wright	1,433	1,259	704
Totals	15,908	10,811	3,678

Counties.	1914. Rubey, D.	Diffenderffer, R.	Bradford, Prog.	Fouty, Soc.
Crawford	1,202	1,515	71	54
Dallas	949	1,172	128	46
Dent	1,354	1,159	8	51
Laclede	2,079	1,309	36	69
Maries	1,213	546	10	18
Phelps	1,821	1,034	108	43
Pulaski	1,243	668	19	25
Shannon	1,052	567	36	169
Texas	2,084	1,436	41	79
Webster	1,822	1,825	143	53
Wright	1,521	1,826	135	74
Totals	16,340	13,057	735	681

Total vote	30,398
Rubey's plurality	5,097
Rubey's majority	1,418

Total vote	30,813
Rubey's plurality	3,283
Rubey's majority	1,867

VOTE FOR JUDGES OF THE CIRCUIT AND CRIMINAL COURTS.

SIXTH CIRCUIT.

Buchanan County.

Division No. 1 (unexpired term) —

Thomas B. Allen, D	8,585
Allen's majority	8,585

Division No. 2—

Chas. H. Mayer, D	8,184
Wm. K. Amick, R	5,104
Total vote	13,288
Mayer's majority	3,080

EIGHTH CIRCUIT.

(Three to be elected.)

City of St. Louis.

Glendy B. Arnold, D	53,898
Hiram N. Moore, D	50,585
John J O'Brien, D	44,245
J. Hugo Grimm, R	67,851
Karl Kimmel, R	57,177
George H. Shields, R	69,682
Paul V. Janis, Prog	1,525
Edward P. Johnson, Prog	1,596
Ford W. Thompson, Prog	1,334
George Safford, Soc	5,749
Sigmund S'Renco, Soc	5,538
Sheridan Webster, Soc	5,713

SIXTEENTH CIRCUIT.

Jackson County.

Division No. 3—

Thomas J. Seehorn, D	36,700
Henry L. Arnold, R	6,058
Total vote	42,758
Seehorn's majority	30,642

Division No. 4—

William O. Thomas, D	35,148
Harvey E. Hartz, R	5,539
Edgar C. Ellis, Prog	11,156
Total vote	51,843
Thomas' plurality	23,992
Thomas' majority	18,453

Division No. 6 (Short Term)—

Clyde Wilcox, D	34,983
Frank Yeoman, Prog	11,287
Total vote	46,270
Wilcox's majority	23,696

Division No. 6 (Full Term)—

Clarence A. Burney, D	34,711
Denton Dunn, R	5,676
Louis A. Laughlin, Prog	11,230
Total vote	51,617
Burney's plurality	23,481
Burney's majority	17,805

Division No. 7—

Edward E. Porterfield, D	37,546
Henry C. McDougal, R	5,698
Total vote	43,244
Porterfield's majority	31,848

Division No. 8—

Daniel E. Bird, D	34,863
Halbert H. McCluer, R	5,586
Charles R. Pence, Prog	11,223
Total vote	51,672
Bird's plurality	23,640
Bird's majority	18,054

Division No. 9—

Harris Robinson, D	34,894
Ben Edward Todd, R	5,619
William Walter Brady, Prog	11,130
Jacob A. Knapp, Soc	756
Total vote	52,399
Robinson's plurality	23,764
Robinson's majority	17,389

THIRTY-FIFTH CIRCUIT.

Jasper County.

Wilbur J. Owen, D	6,128
David E. Blair, R	6,957
Hiram W. Curry, Prog	336
Total vote	13,421
Blair's plurality	829
Blair's majority	493

THIRTY-SEVENTH CIRCUIT.

County.	Pettingill, D.
Clark	1,678
Scotland	1,540
Schuyler	1,290
Total	4,108
Pettingill's majority	4,108

ST. LOUIS COURT OF CRIMINAL CORRECTION, DIVISION NO. 1.

City of St. Louis.

Thos. A. Dwyer, D	49,166
Calvin N Miller, R	66,833
John H. Matthews, Prog	1,437
Abraham Bregman, Soc	5,626
Total vote	123,062
Miller's plurality	17,667
Miller's majority	10,604

VOTE FOR STATE SENATORS, 1912 AND 1914.

FIRST DISTRICT—1912.

Counties.	Craig, D.	Peck.
Atchison	1,611	375
Gentry	2,295	620
Nodaway	3,326	770
Worth	1,000	135
Totals	8,232	1,900

Scattering	10
Total vote	10,142
Craig's plurality	6,332
Craig's majority	6,322

SECOND DISTRICT—1914.

County.	Campbell, D.	Butts, R.	Warnick, Prog.	Good, Soc.
Buchanan	7,197	4,158	2,021	300

Total vote	13,676
Campbell's plurality	3,039
Campbell's majority	718

THIRD DISTRICT—1914.

(Unexpired term.)

Counties.	Glick, D.
Andrew	1,679
Clay	2,929
Clinton	1,726
DeKalb	1,508
Holt	1,471
Platte	1,923
Total	11,236
Glick's majority	11,236

FOURTH DISTRICT—1914.

Counties.	Hubbell, D.	Ford, R.
Grundy	1,771	1,562
Harrison	1,827	2,067
Livingston	2,460	2,198
Mercer	813	1,124
Putnam	780	1,611
Totals	7,651	8,562

Total vote	16,213
Ford's majority	911

FIFTH DISTRICT—1912.

Jackson county.	Casey, D.	Noyes, R.	White, Prog.	Ream, Proh.	Stevens, Soc.
Part K. C.	9,859	1,530	6,147	101	474
Outside K. C.	3,503	726	1,578	39	193
Totals	13,352	2,256	7,725	140	667

Total vote	24,140
Casey's plurality	5,627
Casey's majority	2,564

SIXTH DISTRICT—1914.

Counties.	Wallace, D.	Martin, Soc.
Chariton	2,848	22
Linn	3,180	45
Sullivan	2,304	38
Totals	8,332	105

Total vote	8,437
Wallace's majority	8,227

SEVENTH DISTRICT—1912.

Jackson county.	Greene, D.	Orr, R.	Cromer, Prog.	Taubman, Proh.	Patterson, Soc.
Part K. C.	17,536	3,331	14,039	231	983
Outside K. C.	1,783	288	488	12	32
Totals	19,319	3,619	14,527	243	1,015

Total vote	38,723
Greene's plurality	4,792

EIGHTH DISTRICT—1914.

Counties.	Morton, D.	Black, R.	Adams, Prog.	Martin, Soc.
Caldwell	1,430	1,585	478	4
Carroll	2,635	2,585	219	34
Daviess	2,030	1,546	290	12
Ray	2,409	1,379	59	30
Totals	8,504	7,095	1,046	80

Total vote	16,725
Morton's plurality	1,409
Morton's majority	283

VOTE FOR STATE SENATORS—*Continued.*

NINTH DISTRICT—1912.

Counties.	Goodson, D.	Andrews, Soc.
Adair	1,794	401
Macon	3,714	154
Shelby	2,487	33
Totals	7,995	588

Scattering	2
Total vote	8,585
Goodson's plurality	7,407
Goodson's majority	7,405

TENTH DISTRICT—1914.

Counties.	Harris, D.	Eno, Soc.
Boone	4,314	36
Callaway	3,444	12
Montgomery	1,951	10
St. Charles	1,576	44
Warren	411	41
Totals	11,696	143

Total vote	11,839
Harris' majority	11,553

ELEVENTH DISTRICT—1912.

Counties.	Rodgers, D.	Houscholder, R.
Audrain	3,363	1,341
Lincoln	2,359	1,287
Pike	2,761	2,004
Totals	8,483	4,632

Total vote	13,115
Rodgers' majority	3,851

TWELFTH DISTRICT—1914.

Counties.	Carter, D.	Millspaugh, R.	Phillips, Soc.
Clark	1,620	1,540	17
Knox	1,649	1,238	28
Lewis	1,884	787	24
Scotland	1,392	955	61
Schuyler	1,293	940	13
Totals	7,838	5,460	143

Total vote	13,441
Carter's plurality	2,378
Carter's majority	2,235

THIRTEENTH DISTRICT—1912.

Counties.	McClintic, D.	Newberry, Soc.
Marion	3,613	132
Monroe	3,721	59
Ralls	1,844	7
Randolph	4,252	.....
Totals	13,430	198

Total vote	13,528
McClintic's majority	13,232

FOURTEENTH DISTRICT—1914.

Counties.	Yancey, D.	Spieler, R.	Schuermann, Soc
Camden	814	1,239	34
Cooper	2,425	2,562	22
Howard	2,279	617	6
Moniteau	1,508	1,578	38
Morgan	1,246	1,482	11
Totals	8,272	7,478	111

Total vote	15,861
Yancey's plurality	794
Yancey's majority	683

VOTE FOR STATE SENATORS—*Continued.*

FIFTEENTH DISTRICT—1912.

Counties.	Grother, D.	Tucker, R.	Robbins, Prog.	Dotson, Proh.	Fisher, Soc.
Benton	1,357	1,088	535	...	1
Hickory	425	771	334	12	58
Pettis	3,817	2,518	1,335	54	206
Saline	3,968	1,490	1,352	56	40
Totals	9,567	5,870	3,556	122	305

Total vote	19,420
Grother's plurality	3,697

SIXTEENTH DISTRICT—1914.

Counties.	Baldwin, D.	Casey, R.	Wix, Prog.
Bates	2,601	1,435	461
Cedar	1,301	1,567	206
Henry	2,752	1,119	517
St. Clair	1,442	1,235	201
Totals	8,099	5,356	1,385

Total vote	14,840
Baldwin's plurality	2,743
Baldwin's majority	1,358

SEVENTEENTH DISTRICT—1912.

Counties.	Crossley, D.
Cass	3,270
Johnson	3,541
Lafayette	3,684
Total	10,495

Crossley's majority	10,495

EIGHTEENTH DISTRICT—1914.

Counties.	Mitchell, D.	Meador, R.	Landis, Soc.
Barry	2,394	2,514	147
Lawrence	2,497	2,589	228
McDonald	1,479	1,307	86
Newton	2,511	2,298	252
Totals	8,881	8,708	713

Total vote	18,302
Mitchell's plurality	173

NINETEENTH DISTRICT—1912.

Counties.	Bronson, R.
Christian	1,538
Dallas	1,152
Douglas	1,038
Ozark	968
Polk	1,951
Stone	1,195
Taney	960
Webster	1,596
Total	10,398

Scattering	1
Bronson's majority	10,397

TWENTIETH DISTRICT—1914.

Counties.	Moore, D.	Gooch, R.	Wall, Prog.
Barton	1,906	1,341	104
Dade	1,609	1,527	41
Greene	5,067	6,481	436
Vernon	2,839	1,506	155
Totals	11,421	10,858	736

Total vote	23,015
Moore's plurality	563

TWENTY-FIRST DISTRICT—1912.

Counties.	Hawkins, D.	Scott, Soc.
Bollinger	1,533	122
Butler	1,931	397
Cape Girardeau	2,588	123
Carter	459	74
Dunklin	2,732	984
Ripley	1,287	154
Wayne	1,452	151
Totals	11,982	2,005

Scattering	11
Total vote	13,998
Hawkins' plurality	9,977
Hawkins' majority	9,966

VOTE FOR STATE SENATORS—*Continued.*

TWENTY-SECOND DISTRICT—1914.

Counties.	Welch, D.	Van Wormer, R.	Wilkinson, Soc.
Howell	1,654	1,949	252
Oregon	1,453	381	83
Shannon	1,006	610	176
Texas	2,075	1,487	82
Wright	1,428	1,937	72
Totals	7,616	6,366	665

Total vote	14,647
Welch's plurality	1,250
Welch's majority	585

TWENTY-THIRD DISTRICT—1912.

Counties.	Cain, D.	Finley, R.
Mississippi	1,490	1,067
New Madrid	1,965	1,569
Pemiscot	1,658	932
Scott	1,987	1,325
Stoddard	2,554	1,419
Totals	9,654	6,312

Scattering	2
Total vote	15,968
Cain's plurality	3,342
Cain's majority	3,340

TWENTY-FOURTH DISTRICT—1914.

Counties.	Buford, D.	Steinmiller, Soc.
Crawford	1,220	62
Dent	1,369	86
Iron	1,004	24
Phelps	1,813	26
Reynolds	965	41
Washington	1,235	31
Totals	7,606	270

Total vote	7,876
Buford's majority	7,336

TWENTY-FIFTH DISTRICT—1912.

Counties.	Gardner, R.	Pehle, Prog.	Grannemann, Proh.
Franklin	2,578	850	51
Gasconade	1,611	467	40
St. Louis	6,773	3,154	100
Totals	10,962	4,471	191

Total vote	15,624
Gardner's plurality	6,491
Gardner's majority	6,300

TWENTY-SIXTH DISTRICT—1914.

Counties.	Berkeley, D.	Whitledge, R.	Taylor, Soc.
Jefferson	2,627	2,729	122
Madison	1,006	960	18
Perry	1,498	1,775	11
St. Francois	2,649	2,711	345
Ste. Genevieve	1,120	1,142	8
Totals	8,900	9,317	504

Total vote	18,721
Whitledge's plurality	417

TWENTY-SEVENTH DISTRICT—1912.

Counties.	Allee, D.	Wagner, R.	Bergherm, Soc.
Cole	2,345	2,331	41
Laclede	1,664	1,654	103
Maries	1,113	530	39
Miller	1,334	1,367	133
Osage	1,417	1,296	19
Pulaski	1,276	700	15
Totals	9,149	7,878	350

Total vote	17,377
Allee's plurality	1,271
Allee's majority	921

VOTE FOR STATE SENATORS—*Continued.*

TWENTY-EIGHTH DISTRICT—1914.

County.	Phelps, D.	Clark, R.	Newburger, Prog.	Brunner, Soc.
Jasper	6,949	5,917	425	808

Total vote 14,099
Phelps' plurality 1,032

TWENTY-NINTH DISTRICT—1912.

St. Louis city.	Gebhardt, D.	Warner, R.	Barth, Prog.	Brandt, Soc.
Ward 9, prcts. 1 & 2	237	196	67	76
Ward 10	1,205	1,672	807	982
Ward 11	1,784	2,057	1406	703
Ward 12	1,714	2,084	866	594
Ward 13, prcts. 1 to 11 inc., 19, 20 & 21	1,882	1,739	1108	452
Ward 14, prcts. 7 to 14 inc., 17 to 20 inc.	1,181	1,346	660	221
Ward 24, prcts. 1 to 3 inc., 7 to 20 inc.	1,926	1,791	1001	435
Totals	9,929	10,885	5915	3463

Scattering 16
Total vote 30,208
Warner's plurality 956

THIRTIETH DISTRICT—1914.

St. Louis city.	Cassidy, D.	Wiget, R.	Meier, Prog.	Bokel, Soc.
Ward 7 (except prcts. 4, 9 & 10)	1,384	1,278	23	137
Ward 8	1,149	2,018	21	179
Ward 9 (except prcts. 1 and 2)	882	1,929	28	324
Ward 14 (prcts. 1, 2, 3, 4, 5 and 6)	422	1,020	23	160
Ward 15	1,693	1,920	126	150
Ward 16 (prct. 5)	127	77	1	6
Totals	5,657	8,242	222	896

Total vote 15,017
Wiget's plurality 2,585
Wiget's majority 1,467

THIRTY-FIRST DISTRICT—1912.

St. Louis city.	Kinney, D.	Kramer, R.	Dinkelman, Prog.	Kean, Soc.
Ward 4, prcts. 1, 2, 3, 5, 6, 7, 8, 11 to 17 inc.	1,947	1,080	323	182
Ward 5	2,319	839	338	150
Ward 6	1,544	1,621	351	111
Ward 7, prcts. 4, 9 & 10	290	344	47	30
Ward 18, prcts. 9 & 10	335	117	31	26
Totals	6,435	4,001	1090	499

Scattering 5
Total vote 12,030
Kinney's plurality 2,434
Kinney's majority 840

THIRTY-SECOND DISTRICT—1914.

St. Louis city.	Long, D.	Elder, R.	Brandt, Prog.	O'Hare, Soc.
Ward 13, prcts. 12, 13, 14, 15, 16, 17 and 18	952	1,271	61	58
Ward 14, prcts. 15 & 16	208	475	10	10
Ward 16, except prct 5	1,480	1,754	37	78
Ward 17	1,306	2,039	42	46
Ward 23	1,612	1,791	50	88
Ward 24, prcts. 4, 5 and 6	330	420	21	40
Ward 25	1,915	2,290	85	80
Ward 28, except prcts. 12, 18 & 19	2,349	2,273	115	29
Totals	10,152	12,313	421	429

Total vote 23,315
Elder's plurality 2,161
Elder's majority 1,311

VOTE FOR STATE SENATORS—*Continued.*

THIRTY-THIRD DISTRICT—1912.

St. Louis city.	Brogan, D.	Fischer, R.	Knollmeyer, Prog.	Rosenkranz, Soc.
Ward 2, prcts. 1 & 2 & 5, 6, 7 & 12	753	784	250	133
Ward 3	2,189	1,192	561	311
Ward 4, prcts. 4, 9 & 10	380	217	98	50
Ward 18, prcts. 1 to 8 and 11 to 15 inc.	1,767	1,329	700	238
Ward 19	1,833	1,431	492	169
Ward 20, prcts. 1 to 8 inc., 14, 15 & 16	1,958	843	382	94
Totals	8,880	5,796	2484	995

Scattering 1
Total vote 18,155
Brogan's plurality 3,084

THIRTY-FOURTH DISTRICT—1914.

St. Louis city.	O'Brien, D.	Anderson, R.	Fischer, Prog.	Suerig, Soc.
Ward 1	1,424	2,830	54	206
Ward 2, prcts. 3, 4, 8, 9, 10, 11 & 13	643	1,259	26	119
Ward 20, prcts. 9, 10, 11, 12 & 13	773	572	9	25
Ward 21	1,866	3,638	104	223
Ward 22	2,012	2,039	50	85
Ward 26	1,971	2,263	61	80
Ward 27	3,059	3,676	97	442
Ward 28, prcts. 12, 18 and 19	370	413	31	14
Totals	12,118	16,690	432	1191

Total vote 30,434
Anderson's plurality 4,572
Anderson's majority 2,946

VOTE FOR REPRESENTATIVES—1914.

Adair.

John C. Fugate, D. 1,898
C. M. C. Willcox, R 1,975
E. E. Price, Prog. 396
M. L. Ferguson, Soc. 239

Wilcox's plurality 77

Andrew.

Edward R. Gibbins, D. 1,636
J. P. Cooper, R. 1,960

Cooper's majority 324

Atchison.

Daniel W. Shepperson, D. 1,363
Clark A. McColl, R. 1,709

McColl's majority 346

Audrain.

E. A. Shannon, D. 2,828
Geo. Kellerhals, R. 1,158

Shannon's majority 1,670

Barry.

James Roller, D. 2,451
James F. Chastain, R. 2,461

Chastain's majority 10

Barton.

E. M. Connor, D. 1,795
Anthony Gilmartin, R. 1,480

Connor's majority 315

Bates.

James N. Sharp, D. 2,654
John L. Garrison, R. 1,472
C. H. Hutchins, Prog. 393

Sharp's plurality 1,182

Benton.

Robert W. Hedrick, R. 1,521
Jonathan Antrieth, Prog. 474

Hedrick's majority 1,047

Bollinger.

C. J. Sharrock, D. 1,428
Glenn McPherson, R. 1,376
Henry T. O'Kelley, Prog. 83

Sharrock's plurality 52

Boone.

William H. Sapp, D. 4,335
I. Noe, R. 1,230

Sapp's majority 3,105

VOTE FOR REPRESENTATIVES —*Continued.*

Buchanan—First District.

Philip McCollum, D.	1,780
Ralph W. Grier, R.	1,553
Frank Lux, Soc.	68
McCollum's plurality	227

Buchanan—Second District.

Frank J. Staedtler, D.	1,948
Thomas J. Whitehead, R.	1,264
Joseph Kunzelman, Soc.	53
Staedtler's plurality	684

Buchanan—Third District.

Jacob L. Bretz, D.	2,194
John F. Kimmett, Soc.	57
Bretz's majority	2,137

Buchanan—Fourth District.

Jack D. Robinson, D.	1,819
G. M. Hickman, R.	1,364
Lloyd E Thomas, Prog.	156
M. M. Copenhaver, Soc.	248
Robinson's plurality	455

Butler.

Arthur T. Brewster, D.	1,911
Almon Ing, R.	2,101
Geo. W. Babcock, Prog.	57
J. Norman Simon, Soc.	298
Ing's plurality	190

Caldwell.

Ben C. Jones, D.	1,520
Jas. A. Waterman, R.	1,527
Fred E. Goodnow, Prog.	451
Waterman's plurality	7

Callaway.

H. S. Houf, D.	3,369
Fred D. Williams, R.	1,254
Houf's majority	2,115

Camden.

G. T. Myers, D.	833
John A. Floyd, R.	1,239
Floyd's majority	406

Cape Girardeau.

Charles C. Oliver, D.	2,531
Harry W. Bridges, R.	2,710
S. D. Hensley, Prog.	104
Bridges' plurality	179

Carroll.

Charles S. Wright, D.	2,683
G. D. Viles, R.	2,589
John P. Logan, Prog.	186
Wright's plurality	94

Carter.

W. F. Frazier, D.	552
J. F M. Johnston, Soc.	126
Frazier's majority	426

Cass.

Charles S. Nelson, D.	2,535
Joseph Weston, R.	1,043
A. S. Gilson, Prog.	281
Nelson's plurality	1,492

Cedar.

S. M. Snodgrass, D.	1,342
James N. Jeffries, R.	1,392
E. H. Liston, Prog.	331
Jeffries' plurality	50

Charlton.

Robert T. Morehead, D.	2,759
John Lewis, Prog.	139
Morehead's majority	2,620

Christian.

W. T. Vanover, D.	954
W. T. Holbert, R.	1,704
Judge Larkins, Soc.	153
Holbert's plurality	750

Clark.

Grover R. G. Kirchner, D.	1,428
Frank M. Harr, R.	1,637
Paul Lakin, Prog.	150
Harr's plurality	209

Clay.

B. T. Gordon, Jr., D.	2,896
E. L. Morse, R.	349
Gordon's majority	2,547

Clinton.

T. L. Wiley, D.	1,730
N. L. Rogers, R.	670
Harrison Jones, Prog.	255
Wiley's plurality	1,060

Cole.

A. T. Dumm, D.	2,732
D. F. Caffee, R.	2,379
Dumm's majority	353

VOTE FOR REPRESENTATIVES—*Continued.*

Cooper.

W. T. Asbury, D.	2,423
L. M. Cordry, R.	2,594
C. C. Bell, Prog.	63
Cordry's plurality	171

Crawford.

George T. Walters, D.	1,212
L. H. Lewis, R.	1,496
L. R. Smith, Prog.	63
W. J. Kelso, Soc.	51
Lewis' plurality	284

Dade.

R. M. Crutcher, D.	1,498
Joseph W. Hankin, R.	1,626
John A. Hall, Prog.	195
Hankin's plurality	128

Dallas.

J. R. Cox, D.	1,020
John H. McArron, R.	1,035
R. T. Andrews, Prog.	229
McArron's plurality	15

Daviess.

Floyd S. Tuggle, D.	2,118
Charles McDonald, R.	1,529
S. L. Hardinger, Prog.	244
Tuggle's plurality	589

DeKalb.

Edward F. Cornelius, D.	1,621
R. E. Tate, R.	1,162
Cornelius' majority	459

Dent.

John H. Welch, D.	1,345
Thomas D. Hughes, R.	1,198
Welch's majority	147

Douglas.

F. L. Plummer, D.	655
L. T. Curry, R.	1,368
Curry's majority	713

Dunklin.

James A. Bradley, D.	2,427
John G. Scott, Soc.	1,140
Bradley's majority	1,287

Franklin.

J. Harry Dickbrader, D.	2,124
Fred H. Kasmann, R.	2,651
J. E. Banta, Prog.	220
Kasmann's plurality	527

Gasconade.

F. H. Caughell, D.	473
William L. Langenberg, R.	1,696
Langenberg's majority	1,223

Gentry.

J. W. McKnight, D.	2,198
W. D. Kier, R.	1,597
McKnight's majority	601

Greene—First District.

Washington Adams, D.	3,879
F. R. Cook, Prog.	273
R. A. Lines, Soc.	980
Adams' plurality	2,899

Greene—Second District.

Frank Delp, D.	1,677
Fenton T. Stockard, R.	2,277
Samuel M. Hughes	170
Stockard's plurality	600

Grundy.

R. H. McClanahan, D.	1,234
M. Eugene Humphreys, R.	1,632
Fred Pederson, Prog.	623
Humphreys' plurality	398

Harrison.

W. H. Leazenby, D.	1,492
W. E. Land, R.	1,914
J. T. Alsup, Prog.	682
Land's plurality	422

Henry.

Ross E. Feaster, D.	2,765
Frank P. Kitchen, R.	1,143
William P. Armstrong, Prog.	475
S. B. Weaver, Soc.	84
Feaster's plurality	1,622

Hickory.

T. A. Knight, D.	430
Moses N. Neihardt, R.	869
Andrew T. Laney, Prog.	227
Neihardt's plurality	439

VOTE FOR REPRESENTATIVES—*Continued.*

Holt.

Jesse J. Kahn, D.	1,434
William R. Swope, R.	1,700
Charles W. Wyman, Prog.	81
Swope's plurality	266

Howard.

R. S. Walton, D.	2,261
Geo. W. Hammond, R.	627
Walton's majority	1,634

Howell.

David B. Warren, D.	1,702
James A. Myers, R.	1,937
James A. Reeves, Soc.	238
Myers' plurality	235

Iron.

C. P. Damron, D.	1,022
William H. Webb, R.	741
Damron's majority	281

Jackson—First District.

Thomas H. Knight, D.	4,353
C. O. Leeka, R.	731
George J. Dodd, Prog.	1,608
Abraham L. Hartley, Soc.	119
Knight's plurality	2,745

Jackson—Second District.

Frank C. Wilkinson, D.	12,724
William S. McCaull, R.	2,725
Percy A. Budd, Prog.	5,674
P. A. Johnson, Soc.	265
Wilkinson's plurality	7,050

Jackson—Third District.

William Hicks, D.	5,199
John McHenry, Prog.	625
Harry Morfording, Soc.	68
Hicks' plurality	4,574

Jackson—Fourth District.

Eugene F. Sullivan, D.	2,553
Milo Lincicum, R.	190
William Winegarden, Prog.	202
Jas. R. Chase, Soc.	34
Sullivan's plurality	2,351

Jackson—Fifth District.

John H. Taylor, D.	4,336
Dr. Wm. A. Wood, R.	475
Wm. R. Sheets, Prog.	793
Dudley G. Francis, Soc.	54
Taylor's plurality	3,543

Jackson—Sixth District.

D. M. Keenan, D.	5,520
Charles P. Woodbury, R.	1,027
Raymond F. Brown, Prog.	2,523
W. J. Adames, Soc.	253
Keenan's plurality	2,997

Jasper—First District.

R. A. Mooneyhan, D.	2,174
H. L. Shannon, R.	2,203
G. W. Asendorf, Prog.	126
J. A. Pierce, Soc.	191
W. H. Wood, Proh.	56
Shannon's plurality	29

Jasper—Second District.

Thomas J. Roney, D.	2,141
A. M. Baird, R.	1,909
F. G. Smart, Prog.	141
Peter McEntee, Soc.	379
C. A. Craig, Proh	29
Roney's plurality	232

Jasper—Third District.

Frank H. Lee, D.	2,215
Leroy S. Dewey, R.	1,891
Charles W. Fear, Prog.	380
Carl Owen, Soc.	234
B. F. Sapp, Proh.	39
Lee's plurality	324

Jefferson.

N. C. Eaves, D.	2,375
George C. Bond, R.	2,911
Bond's majority	536

Johnson.

William A. Stephens, D.	2,787
J. F. Welsh, R.	1,808
W. L. Hedges, Prog.	250
Stephens' plurality	979

Knox.

John H. Woodward, D.	1,359
Alfred Pettit, R.	1,539
Pettit's majority	180

Laclede.

Harry S. Brown, D.	1,606
Marion Duff Allen, R.	1,900
Allen's majority	294

VOTE FOR REPRESENTATIVES—*Continued.*

Lafayette.

N. M. Houx, D.	3,499
Charles Teubner, R.	2,718
Max Doblie, Prog.	159
Houx' plurality	781

Lawrence.

Walter Colley, D.	2,419
P. H. Barris, R.	2,605
Elmer Nicholas, Prog.	262
Will C. Gray, Soc.	231
Barris' plurality	186

Lewis.

Noah W. Simpson, D.	1,913
John A. Davis, R.	754
Simpson's majority	1,159

Lincoln.

Josiah Whiteside, D.	2,135

Linn.

Charles E. Kelley, D.	2,983
C. G. Bigger, R.	2,164
M. P. Greenhalgh, Prog.	286
Kelley's plurality	819

Livingston.

W. H. Ellett, D.	2,201
A. T. Weatherby, R.	2,407
Weatherby's majority	206

McDonald.

W. O. Dixon, D.	1,439
J. W. Stewart, R.	1,385
Dixon's majority	54

Macon.

Joshua C. Bradley, D.	3,035
J. P. Foster, R.	1,460
R. Z. Cason, Prog.	466
Bradley's plurality	1,575

Madison.

R. C. Arnett, D.	948
William A. Engel, R.	1,003
Engel's majority	55

Maries.

Frank M. Carrington, D.	1,197
D. C. Montague, R.	531
Carrington's majority	666

Marion.

Madison C. Schofield, D.	3,358
Ezra L. Buckwalter, R.	1,577
Morris D. Tugendhaft, Soc.	50
Schofield's plurality	1,781

Mercer.

John T. Cook, R.	1,065
J. H. Somerville, Prog.	1,083
Somerville's majority	18

Miller.

James R. Proctor, D.	1,314
John W. Conner, R.	1,463
C. G. Brittingham, Prog.	207
D. D. Campbell, Soc.	108
Conner's plurality	149

Mississippi.

A. R. Boone, D.	1,314
N. J. Horning, R.	960
Boone's majority	354

Moniteau.

A. L. Douglas, D.	1,633
B. Hamlin, R.	1,481
Douglas' majority	152

Monroe.

James P. Boyd, D.	2,957
H. F. Meier, Prog.	75
E. H. Shadwell, Soc.	62
Boyd's plurality	2,882

Montgomery.

Robert M. Lowrey, D.	1,690
H. W. Kamp, R.	2,140
Kamp's majority	450

Morgan.

John H. Webster, D.	1,251
Jacob W. Kauffman, R.	1,485
Kauffman's majority	234

New Madrid.

O. A. Cook, D.	1,575
Wiley J. Webb, R.	1,144
Jno. H. Crabb, Prog.	158
Cook's plurality	431

VOTE FOR REPRESENTATIVES—*Continued.*

Newton.

George A. Pogue, D.	2,550
George H. Kraft, R.	2,204
Henry Hogendorn, Prog.	175
E. B. Estes, Soc.	257
Pogue's plurality	346

Nodaway.

Arthur S. Robey, D.	2,879
Charles Hyslop, R.	2,881
John H. Sewell, Prog.	551
Hyslop's plurality	2

Oregon.

Mather C. Culp, D.	1,482
Arthur Rice, R.	361
J. W. Sweeney, Prog.	93
Culp's plurality	1,121

Osage.

James Robinson, D.	1,552
Theron Carnes, R.	1,269
Robinson's majority	283

Ozark.

William E. Shanks, D.	575
James J. Kyle, R.	711
Paul Patrick, Prog.	492
Kyle's plurality	136

Pemiscot.

Von Mayes, D.	1,636
J. M. Phipps, R.	1,357
Drain Bruce, Soc.	183
Mayes' plurality	279

Perry.

John V. Noell, D.	1,484
Anthony R. Lukefahr, R.	1,756
Lukefahr's majority	272

Pettis.

C. W. McAninch, D.	3,669
I. M. Danforth, R.	2,858
J. E. Cannaday, Prog.	548
Henry C. Repper, Soc.	226
McAninch's plurality	811

Phelps.

Frank H. Farris, D.	1,739
J. N. Steen, R.	1,085
N. J. Gottschall, Prog.	139
Farris' plurality	654

Pike.

Richard L. Dawson, D.	2,936
John F. Culver, R.	1,562
Dawson's majority	1,374

Platte.

David A. Chestnut, D.	1,877
Chas. A. Orr, R.	336
James Whitters, Prog.	96
Chestnut's plurality	1,541

Polk.

S. C. Fields, D.	2,076
Charles U. Becker, R.	2,213
E. D. Barden, Prog.	188
I. Richard Loyd, Soc.	61
Becker's plurality	137

Pulaski.

Albert L. Crumley, D.	1,156
A. C. Goss, R.	773
Crumley's majority	383

Putnam.

S. M. Mager, D.	855
T. B. Valentine, R.	1,512
Valentine's majority	657

Ralls.

Drake Watson, D.	1,564
C. W. Tipton, R.	367
Watson's majority	1,197

Randolph.

Rich R. Correll, D.	3,917

Ray.

Thomas B. Cook, D.	2,756
Nathaniel R. Riggs, R.	1,107
Cook's majority	1,649

Reynolds.

James M. Mooney, D.	978
John Gordon, R.	395
Mooney's majority	583

Ripley.

James F. Fulbright, D.	1,205
Charles O. Barth, R.	896
Fulbright's majority	309

VOTE FOR REPRESENTATIVES—*Continued.*

St. Charles.

F. B. Norton, D.	1,571
R. C. Haenssler, R.	2,636
U. S. Arnold, Prog.	93
Haenssler's plurality	1,065

St. Clair.

Louis E. Browning, D.	1,464
Albert Chambers, R.	1,286
Reason C. Tharp, Prog.	166
R. G. Smith, Soc.	107
Browning's plurality	178

St. Francois.

George W. Moothart, D.	2,632
Arthur P. Gray, R.	2,717
John F. Daniels, Soc.	336
Gray's plurality	85

Ste. Genevieve.

E. D. Vogt, D.	1,067
William Russell Wilder, R.	1,189
Wilder's majority	122

St. Louis—First District.

William H. Tegethoff, D.	4,373
James W. Settle, R.	5,402
Edward M. Paine, Soc.	354
Settle's plurality	1,029

St. Louis—Second District.

George L. Frazier, D.	1,780
Harry E. Sprague, R.	3,999
Sprague's majority	2,219

Saline.

Joshua Barbee, D.	3,301
L. D. Murrell, R.	1,241
Dr. A. H. Snoddy, Prog.	167
Barbee's plurality	2,060

Schuyler.

Winfred Melvin, D.	1,155
Robert Blurton, R.	1,080
Melvin's majority	75

Scotland.

Martin Miller, D.	1,331
D. S. Lawrence, R.	962
J. A. Gunnell, Prog.	79
Miller's plurality	369

Scott.

Joseph Dolphin Bowman, D.	2,159
William H. Hutton, R.	1,812
Bowman's majority	347

Shannon.

G. S. Sizemore, D.	828
F. M. Jones, R.	855
Jones' majority	27

Shelby.

Wilson L. Shouse, D.	2,071

Stoddard.

F. M. Norman, D.	2,127
J. A. Tiller, R.	1,562
E. F. Williamson, Prog.	71
J. K. Manion, Soc.	461
Norman's plurality	565

Stone.

E. P. Gracey, D.	1,013
C. F. Woodson, R.	980
John Gardner, Soc.	120
Gracey's plurality	33

Sullivan.

Jesse D. Burwell, D.	2,202
Joe Nickell, R.	2,345
George H. Cox, Soc.	35
Nickell's plurality	143

Taney.

R. C. Ford, D.	627
Guy B. Mitchell, R.	884
Mitchell's majority	257

Texas.

J. R. Womack, D.	2,029
George B. Corn, R.	1,465
Womack's majority	564

Vernon.

J. A. Jackson, D.	2,866
Anthony Sartorius, R.	1,438
W. H. Litson, Soc.	172
Jackson's plurality	1,428

Warren.

William E. Bryan, D.	377
Thomas B. Hodges, R.	1,257
August W. Wehmeyer, Prog.	416
Hodges' plurality	841

VOTE FOR REPRESENTATIVES—*Continued.*

Washington.

Robert Q. Allee, D.	1,188
William H. Evens, R.	1,608
Evens' majority	420

Wayne.

James M. Bowers, D.	1,360
J. O. Graham, R.	1,303
N. M. Cunningham, Soc.	98
Bowers' plurality	57

Webster.

Charles W. Dickey, D.	1,807
John V. Atteberry, R.	1,860
Ed. R. Allen, Prog.	143
Atteberry's plurality	53

Worth.

W. W. Aldrich, D.	1,013
J. F. Cloud, R.	930
Aldrich's majority	83

Wright.

W. S. Candler, D.	1,507
Sherman Griffith, R.	1,916
Griffith's majority	409

City of St. Louis—First District.

James F. Halley, D.	10,023
R. C. Maypole, D.	9,913
Thomas J. O'Brien, D.	9,875
Philip W. Chaney, R.	19,897
Henry C. Erman, R.	19,794
Claude O. Pearcy, R.	19,854
H. H. Bregstone, Prog.	394
Jacob M. Flegle, Prog.	379
Dietrich B. F. Von Drehle, Prog.	376
Max Lovy, Soc.	2,511
George R. Patterson, Soc.	2,520
Albert Siepman, Soc.	2,524

City of St. Louis—Second District.

William T. Collins, D.	6,874
Michael J. Ratchford, D.	7,054
Theo. Schultz, D.	6,972
William F. Depelheuer, R.	10,388
Anthony J. Laux, R.	10,319
Louis E. Trieseler, R.	10,358
Ferdinand Bartel, Prog.	130
Theodore T. Koester, Prog.	120
William F. Crouch, Soc.	960
John J. T. Dehekker, Soc.	960
Joseph Glader, Soc.	958

City of St. Louis—Third District.

John J. Moroney, D.	6,075
Chas. Rizzo, D.	6,082
Martin Ward, D.	6,077
August Gisler, R.	5,645
Everett Murray, R.	5,654
Fred Weissman, R.	5,681
Wilson H. Cotton, Prog.	78
W. D. Evans, Prog.	66
John J. Gostomski, Prog.	72
Morris Moin, Soc.	223
John S'Renco, Soc.	219
Thomas C. Stephens, Soc.	219

City of St. Louis—Fourth District.

E. J. McGroarty, D.	8,841
Thomas J. McNamara, D.	8,856
H. Clay Schmidt, D.	8,939
Frank O. Bittner, R.	10,701
Henry Kraemer, R.	10,631
John C. Robertson, R.	10,609
Ernest H. Hohengarten, Prog.	264
S. R. Servant, Prog.	168
William Wesche, Prog.	175
William C. Hoelscher, Soc.	690
Phil. H. Mueller, Soc.	690
Louis F. Rosenkranz, Soc.	680

City of St. Louis—Fifth District.

Edw. J. Burke, D.	8,928
John S. Shields, D.	9,105
B. Frank, R.	12,449
Albert Rabenneck, R.	12,175
Charles A. Luebke, Prog.	259
Albert Vetter, Prog.	227
Gus. A. Diers, Soc.	989
George B. Streader, Soc.	987

City of St. Louis—Sixth District.

Jesse A. Murphy, D.	7,038
Richard M. Wray, D.	7,795
Clarence H. King, R.	8,645
Jones H. Parker, R.	8,285
Edgar T. Belding, Prog.	307
Fred C. Bent, Prog.	259
Jacob Grimm, Soc.	238
John Pumm, Soc.	237

MISCELLANEOUS.

MISCELLANEOUS.

AMENDMENTS TO CONSTITUTION OF MISSOURI OF 1875.

Seventy-four have been submitted.
Twenty-two have been adopted.
Fifty-two have been rejected.
One is to be submitted at the 1916 election.

Following is a synopsis of all amendments to the State Constitution that have been submitted or are to be submitted in 1916:

THOSE ADOPTED.

1884. Amending section 12 of article VI—Establishing the Kansas City Court of Appeals.

1890. Amending section 5 of article VI—Increasing number of Judges of the Supreme Court from five to seven, and dividing the court into two divisions, a civil and criminal.

1892. Amending section 47 of article IV—Permitting the General Assembly to authorize cities to create and maintain a pension fund for crippled or disabled firemen.

1900. (1) Same as the one rejected in 1884, in 1886, and again in 1894—Except that it also confers this power upon township boards in counties under township organization, and exempts the cities of St. Louis, Kansas City and St. Joseph from the operation of the amendment.

(2) Amending section 28 of article II—Providing that a two-thirds jury may render verdict in court not of record and a three-fourths jury in court of record in civil suits.

(3) Repealing section 12 of article II and enacting new section—Making indictment or information concurrent remedies.

(4) Amending section 28 of article II—Providing that a grand jury shall be convened only by order of judge, with power to try and determine felonies.

(5) Amending article X by adding sections 22 and 23—Providing that the value of property subject to mortgage, deed of trust, etc., less the value of such security, shall be assessed to the owner of the property and the value of the security assessed to the owner thereof; and that a contract made in violation of such provision is null and void.

(This amendment was held invalid by the Supreme Court; was also repealed by the adoption of another amendment at the following election.)

(6) Amending section 12 of article X—Authorizing the city of St. Louis to issue bonds to the amount of $5,000,000 in aid of the World's Fair.

(7) Amending section 45 of article IV—Authorizing the General Assembly to appropriate $1,000,000 to make state exhibit at World's Fair.

1902. (1) Repeals amendment No. five (5), adopted in 1900.

(2) Amends article X by adding section 26—Providing for a reduction of the state interest tax from 10 cents to not exceeding 3 cents; declaring all certificates of indebtedness to the "public school fund" and to the "state seminary fund" sacred obligations, and providing for their renewal at maturity, and providing for the investment of future accumulations of moneys in those funds in approved county, municipal or school district bonds upon the extinguishment of the state debt.

(3) Amending section 11 of article X—Authorizing the city of St. Louis to levy for municipal purposes, in addition to rate now allowed, a rate not exceeding the rate which would be allowed for county purposes were the city a part of a county.

(4) Repealing section 22 of article IX and enacting new section—Authorizing the city of St. Louis to amend its charter at any election held sixty days after publication of proposals; also to frame new charter, which may be ratified by a majority of the votes cast at an election to be held from twenty to thirty days after submission.

(5) Amending section 12 of article X—Authorizing the cities of St. Louis and Kansas City to exempt certain bonded indebtedness in computing the existing bonded indebtedness of the cities, respectively, in determining the amount of bonds authorized to be issued.

(6) Amending section 11 of article X—Authorizing school districts in cities of 100,000 or more inhabitants to levy 60 cents for school purposes.

(7) Amending section 8 of article IX—Provides for the adoption of township organization whenever a majority of the legal voters of a county "voting upon that proposition" so determine.

(8) Amending article X by adding section 12a—Authorizing cities of 2,000 and under 30,000 inhabitants to become indebted in a larger amount than now permitted, for the purpose of constructing waterworks or electric light plants.

OK.

AMENDMENTS ADOPTED—*Continued.*

1906. (1) Amending section 10 of article IX—Concerning sheriffs and coroners, so as to extend the terms of those officers to four years.
(2) Amending section 12 of article X—Permitting counties and other municipal corporations, by a two-thirds vote, to become indebted for the purpose of grading, constructing, paving or maintaining paved, graveled, macadamized or rock roads, bridges and culverts.

1908. (1) An amendment concerning the initiative and referendum.
(2) An amendment authorizing county courts in counties not under township organization and township boards in counties under township organization to levy a special tax not exceeding twenty-five cents on the $100 valuation, to be used for road and bridge purposes only.

THOSE REJECTED.

1878. Amending section 2 of article VIII—Imposing a poll tax of $1 for school purposes.

1882. Amending section 5 of article VI—Increasing number of Judges of the Supreme Court from five to six, and dividing the court into two divisions, a civil and criminal.

1884. Amending section 11 of article X—Authorizing an additional levy by counties of 15 cents for road and bridge purposes and by city of St. Louis for street purposes.

1886. Same as the one immediately preceding.

1894. (1) Same as the one immediately preceding, except that the provisions did not apply to the city of St. Louis.
(2) Amending section 16 of article IX—Authorizing any city of 100,000 to separate from the county in which it is situated and establish for itself a separate and distinct government.

1896. (1) Amending section 56 of article IV—Removing the seat of government from the City of Jefferson to Sedalia.
(2) Defining the meaning of terms used in section 12 of article VI, and restricting the power of the appellate courts to issue original remedial writs to cases lying within the appellate jurisdiction of said courts.
(3) Amending section 1 of article XI—Changing public school age from six years to five years.
(4) Amending section 11 of article X—Authorizing cities of 30,000 to purchase or erect and maintain waterworks or electric or other light plants.

1904. (1) Amending section 47 of article IV—Authorizing the General Assembly to provide by law for cities of 100,000 or more to create and maintain a pension fund for disabled or superannuated policemen and for relief of widows and children of such policemen.
(2) Amending section 1 of article IV—Providing for the reservation to the people of the right to propose measures for enactment, to require enactments of the General Assembly to be submitted to a vote of the people for ratification, and to define referendal and initiative petitions and the relations of the Executive and General Assembly to measures approved or enacted by electors.
(3) Amending article X by adding section 27—Authorizing a levy of five cents wherewith to provide free textbooks for public school children.
(4) Repeals section 24 of article XII and enacts new section—Requiring railroads to grant free passes to state officers, members of the General Assembly, etc.
(5) Amends article X by adding a new section—Authorizing a levy of four cents for five years for the purpose of creating a fund for the erection of a new capitol building.

1908. (1) Amending article X by adding a new section, to be known as section 12b of said article, relating to the limit of indebtedness of certain cities.
(2) Amending section 12a of article X—Relating to the limit of indebtedness of certain cities.
(3) Repealing and re-enacting section 16, article IV—Providing for the compensation of members of the General Assembly, increasing pay of members to seven hundred and fifty dollars per annum.
(4) Amending article X by adding new section (27)—Authorizing a state tax of ten cents on the hundred dollars' valuation, to be set apart and apportioned in the several counties as a permanent fund for public roads and highways.
(5) An amendment creating a new division of the Supreme Court and increasing the number of judges from seven to nine; also, increasing the pay of Judges of the Supreme Court and Kansas City Court of Appeals to $5,500.
(6) An amendment relating to taxation, establishing local option for the counties and municipalities of the state in the selection of the subject of taxation.

1910. (1) Amending section 47 of article IV—Authorizing the General Assembly to provide by law in cities having 100,000 or more for a system of pensions for members of the police force in such cities who become disabled.
(2) Amending section 47 of article IV—Authorizing the General Assembly to provide by law for school boards or boards of education in cities of 100,000 or more to create a fund out of the school moneys under their control for pensioning public school teachers who have become mentally or physically incapacitated for further service.
(3) Amending article X by adding new section, to be known as section 27—Providing for the levying of a state tax of five cents upon the one hundred dollars' valuation, all moneys derived from said levy to be set aside as a permanent fund for public roads and highways.
(4) Amending section 22 of article IX—Providing for amendment of St. Louis charter.
(5) Authorizing the General Assembly to provide for the issuance of bonds, not to exceed $5,000,000 in amount, to bear interest not exceeding three per cent per annum, for the purpose of erecting and equipping a new state capitol at the present seat of government; and providing for the appropriation of an interest and sinking fund.

AMENDMENTS REJECTED—*Continued.*

1910. (6) Amending section 12 of article X—Providing for the limiting of the indebtedness of any municipality to the amount provided for by the income and revenue for such years without the assent of two-thirds of the voters thereof; but providing that with such assent any county may be allowed to become indebted to a larger amount for the erection of necessary buildings or road work.

(7) Amending section 16 of article IV—Providing for the increase of the compensation of the members of the General Assembly from five to ten dollars per day.

(8) Amending section 3 of article VIII—Providing for the use of voting machines.

(9) Amending section 11 of article X—Providing rates of taxation for local purposes, limits thereof, and manner of increasing for schools and erecting public buildings.

PROPOSED BY INITIATIVE PETITIONS.

(10) The tenth constitutional amendment was proposed by initiative petition, and was to provide for the prohibition of the manufacture and sale of intoxicating liquors.

(11) The eleventh constitutional amendment was proposed by initiative petition, and was to provide for the support and maintenance of the State University by a direct state levy.

1912. (1) Amending section 1 of article XI by adding to said section the following words, to wit: "And may establish and maintain free public schools for the gratuitous instruction of all persons in this state between five and six years of age and over twenty years of age."

(2) Authorizing the county of St. Louis to become indebted to a greater amount than is specified in section 12, article X, for the construction of sewers and waterworks when ratified by two-thirds of the voters voting at an election held for that purpose.

(3) Amending section 11, article X—Increasing limit of indebtedness for schools and erecting public buildings in cities and towns of less than thirty thousand and more than ten thousand inhabitants from sixty cents on the one hundred dollars' valuation to one hundred cents, and in cities and towns having less than ten thousand or more than one thousand inhabitants, from fifty cents on the one hundred dollars' valuation to ninety cents.

(4) Repealing section 2, article XIII, and enacting a new section in lieu thereof, to be known as section 2, article XIII, fixing the qualifications of a legal voter at one year's residence in the state and sixty days in county, city or town.

(5) Providing "for the registration of all voters in all counties having a population of fifty thousand inhabitants or more and which adjoins a city having a population of three hundred thousand inhabitants or more."

PROPOSED BY INITIATIVE PETITIONS.

(6) Providing for raising all revenues by taxes on land, inheritances and franchises for public service utilities; exempting from taxation all personal property and improvements on land; abolishing poll taxes and occupation taxes for revenue purposes; abolishing the constitutional limitation upon the rates of taxation for state, county, school and municipal purposes, and providing that the laws regulating the manufacture and sale of intoxicating liquors shall remain unaffected thereby.

(7) Providing for abolishing the present State Board of Equalization, and providing for appointment by the Governor, in lieu of such board, of a state tax commission, and prescribing the number, qualifications, duties and salaries of the members thereof.

(8) Providing that grand juries, in investigating elections, may open ballot boxes, compel the production of registration lists, voting lists and tally sheets; providing for trials on indictments returned in such investigations; prescribing the manner of selection and the qualifications of election officials; requiring policemen to be stationed in and near polling places in certain cities, and prescribing the manner of voting therein.

(9) Providing for levying and collecting, on each one hundred dollars' assessed valuation, a state tax of ten cents for the support of the public elementary and high schools, state normals, Lincoln Institute and the State University.

1914. (1) Repealing section 57 of article IV and enacting a new section in lieu thereof—Concerning initiative and referendum; petitions to be filed with county clerks; power not to be used to levy single tax on land.

(2) Amending section 12 of article X—Authorizing the increasing of limit of indebtedness in certain municipalities for the purpose of acquiring or purchasing public utilities.

(3) Amending article X by adding a new section (27)—Providing for levy of road tax of ten cents on one hundred dollars.

(4) Amending section 16 of article IV—Providing for the increasing of the pay of members of the General Assembly.

(5) Amending article X by adding new section, to be known as 12b—Relating to the limit of indebtedness of certain cities.

(6) Amending article X by adding new section (23)—Authorizing the levying of a special tax for road purposes.

(7) Amending section 47 of article IV—Concerning the granting of pensions to the deserving blind.

(8) Amending section 16 of article IX—Providing for amendments of city charters.

AMENDMENTS REJECTED—*Continued.*

PROPOSED BY INITIATIVE PETITIONS.

1914. (9) Amending article VIII—Providing that females shall have the same right to vote at all elections held within this state as males.

(10) Amending section 44 of article IV—Empowering the General Assembly to issue $50,000,000 bonds for good roads purposes.

(11) Amending article X—Providing for levy and collection of special taxes for road purposes and issuance of bonds in any sum for said purpose.

THOSE TO BE SUBMITTED IN 1916.

(1) Amending section 47 of article IV—Concerning the granting of pensions to the deserving blind.

REFERENDUM MEASURES.

Four have been submitted.
Four have been rejected.
Following is a synopsis of all measures submitted by referendum:

1914. (1) The ninth proposition was proposed by referendum petition referring to vote of the people Senate bill No. 117, enacted by the Forty-seventh General Assembly—Providing the minimum number of employes in crews on passenger, mail, express and freight trains, respectively, operated in the State of Missouri; making it unlawful for railroad and railway companies to operate such character of trains without such respective minimum number of employes in said crews, and prescribing penalties for violations of said act.

(2) The tenth proposition was proposed by referendum petition referring to vote of the people House bill No. 19, enacted by Forty-seventh General Assembly —Amending the local option laws so as to make the counties the sole units to determine whether or not intoxicating liquors shall be sold, furnished or given away within their limits; taking away from municipalities of 2,500 population or more the right to vote separately from their respective counties; providing additional qualifications for judges at local option elections, and providing that dramshop licenses shall not be granted by the several county courts after filing of a petition for a local option election.

(3) The eleventh proposition was proposed by referendum petition referring to vote of the people House bill No. 7 enacted by Forty-seventh General Assembly. —Abolishing the present office of excise commissioner as appointed by the Governor in cities having a population of three hundred thousand inhabitants or more and providing for appointment by the mayor of such cities, in lieu of such excise commissioner, of a bipartisan board of excise commissioners, and prescribing the number, qualifications, duties and salaries of the members thereof; and providing that all fees and taxes received from dramshop licenses in such cities shall be paid over to the treasurers of such cities.

(4) The twelfth proposition was proposed by referendum petition referring to vote of the people House bill No. 6, enacted by Forty-seventh General Assembly —Abolishing the present board of police commissioners as appointed by the Governor in cities having three hundred thousand inhabitants or more and providing for appointment by the mayor of such cities, in lieu of such board, of a bipartisan board of police commissioners, and prescribing the number, qualifications, duties and salaries of the members thereof; and providing for the municipal assembly or common council of such cities to fix the salaries of the officers and policemen of such cities.

MISSOURI RATE OF TAXATION FOR STATE PURPOSES, 1860-1915.

For 1860—Revenue tax, 20 cents on the $100. Interest tax, 10 cents on the $100. Asylum tax, 1-60 of one per cent Poll tax, 37½ cents.

For 1863-4—Revenue tax, 32 cents. Military tax, 20 cents. Revenue poll tax, $1. Military poll tax, $2. Military commutation tax of $30 each upon persons exempted from military service, and one per cent upon the assessed valuation of their property.

For 1865—Revenue tax, 40 cents. Revenue poll tax, $1. Military tax, 20 cents. Military poll tax, $2.

For 1866—Revenue tax, 40 cents. Military tax, 50 cents. Military poll tax, $2. Revenue poll tax, $1.

For 1867—Revenue tax, 25 cents. Revenue poll tax, 50 cents. State interest tax, 40 cents.

For 1868—Revenue tax, 25 cents. Revenue poll tax, 50 cents. State interest tax, 25 cents.

For 1869, 1870 and 1871—Revenue tax, 25 cents. Interest tax, 25 cents.

For 1872, 1873, 1874 and 1875—Revenue tax, 20 cents. Interest tax, 25 cents.

From 1876 to 1888—Revenue tax, 20 cents. Interest tax, 20 cents.

From 1889 to 1891—Revenue tax, 20 cents. Interest tax, 10 cents.

For 1892, 1893, 1894, 1895, 1896, 1897, 1898, 1899, 1900, 1901 and 1902—Revenue tax, 15 cents. Interest tax, 10 cents. Total, 25 cents on the $100.

For 1903—Revenue tax, 15 cents. Interest tax, 3 cents. Total, 18 cents on the $100.

From 1904 to 1911—Revenue tax, 15 cents. Interest tax, 2 cents. Total, 17 cents on the $100.

For 1912 and 1913—Revenue tax, 15 cents. Interest tax, 2 cents. Capitol building tax, 2 cents. Total, 19 cents on the $100 valuation.

For 1914 and 1915—Revenue tax, 15 cents. Interest tax, 1 cent. Capitol building tax, 2 cents. Total, 18 cents on the $100 valuation.

TAXABLE WEALTH OF MISSOURI.

Assessed valuation of all taxable property in each county on June 1, 1914, for the taxes of 1915, compiled from the State Auditor's records.

Counties.	Total value real estate.	Total value personal property.	Total value railroad, bridge, telegraph and telephone property.	Total taxable wealth.
Adair	$5,483,285.00	$2,096,660.00	$1,238,659.32	$8,818,604.32
Andrew	6,810,980.00	2,808,867.00	1,149,500.33	10,769,347.33
Atchison	7,187,780.00	3,715,898.00	848,805.90	11,752,483.90
Audrain	7,327,250.00	2,852,922.00	2,215,198.57	12,395,370.57
Barry	3,902,097.00	1,151,310.00	826,212.07	5,879,619.07
Barton	4,958,000.00	1,573,900.00	1,438,036.03	7,969,936.03
Bates	8,466,766.00	2,803,183.00	1,663,192.81	12,933,141.81
Benton	2,971,549.00	1,380,966.00	529,898.65	4,882,413.65
Bollinger	1,676,007.00	1,165,112.00	312,419.98	3,153,538.98
Boone	8,146,085.00	3,202,747.00	1,519,810.94	12,868,642.94
Buchanan	37,363,650.00	8,718,100.00	5,367,298.90	51,449,048.90
Butler	4,225,971.00	1,090,151.00	1,412,529.22	6,728,651.22
Caldwell	5,551,125.00	3,044,100.00	1,225,304.67	9,820,529.67
Callaway	5,075,720.00	2,720,914.00	1,367,429.78	9,164,063.78
Camden	2,233,850.00	956,393.00	99,430.45	3,289,673.45
Cape Girardeau	5,570,700.00	2,311,019.00	1,240,551.20	9,122,270.20
Carroll	7,587,158.00	3,955,730.00	2,354,225.34	13,897,113.34
Carter	1,258,630.00	468,381.00	385,158.69	2,112,169.69
Cass	6,648,138.00	2,594,254.00	2,681,533.50	11,923,925.50
Cedar	3,121,870.00	1,444,440.00	30,726.47	4,597,036.47
Chariton	7,702,060.00	2,298,475.00	1,926,274.07	11,926,809.07
Christian	3,474,105.00	1,431,190.00	421,345.79	5,326,640.79
Clark	3,609,190.00	1,552,447.00	1,343,401.17	6,505,038.17
Clay	7,124,485.00	3,135,070.00	3,711,194.63	13,970,749.63
Clinton	5,519,040.00	2,280,172.00	1,895,086.29	9,694,298.29
Cole	5,093,355.00	1,470,290.00	1,190,853.56	7,754,498.56
Cooper	6,434,600.00	3,229,233.00	1,609,503.91	11,273,336.91
Crawford	2,684,975.00	721,508.00	766,924.40	4,173,407.40
Dade	2,975,814.00	1,137,322.00	667,333.25	4,780,469.25
Dallas	1,694,340.00	1,027,830.00	2,952.15	2,725,122.15
Daviess	6,921,660.00	2,492,700.00	1,517,931.57	10,932,291.57
DeKalb	6,014,350.00	1,863,860.00	1,001,909.56	8,880,119.56
Dent	2,073,096.00	1,036,888.00	95,570.85	3,205,554.85
Douglas	2,625,381.00	1,155,831.00	32,175.00	3,813,387.00
Dunklin	5,009,729.00	2,119,900.00	1,040,277.78	8,169,906.78
Franklin	7,135,843.00	2,365,437.00	2,476,012.70	11,977,292.70
Gasconade	3,016,095.00	1,468,848.00	669,810.78	5,154,753.78
Gentry	5,233,516.00	2,549,199.00	759,372.43	8,542,087.43
Greene	19,023,321.00	5,412,533.00	2,205,939.74	26,641,793.74
Grundy	4,660,329.00	2,244,445.00	1,190,636.74	8,095,410.74
Harrison	6,706,068.00	3,504,566.00	463,690.55	10,674,324.55
Henry	6,663,405.00	2,336,160.00	1,446,045.37	10,445,610.37
Hickory	1,985,965.00	828,108.00	64,035.26	2,878,108.26
Holt	5,887,570.00	2,590,329.00	1,369,268.29	9,847,167.29
Howard	5,320,130.00	2,062,400.00	1,262,250.89	8,644,780.89
Howell	3,072,691.00	1,427,615.00	971,158.06	5,471,464.06
Iron	1,971,805.00	658,001.00	854,665.72	3,484,471.72
Jackson	160,568,220.00	48,511,499.00	23,138,294.60	232,218,013.60
Jasper	18,828,610.00	6,167,809.00	3,728,444.89	28,724,863.89
Jefferson	5,497,330.00	1,814,421.00	1,989,107.29	9,300,858.29
Johnson	8,295,985.00	3,962,186.00	1,963,597.50	14,221,768.50
Knox	3,532,965.00	1,507,714.00	868,081.13	5,908,760.13
Laclede	2,423,260.00	1,333,503.00	755,160.92	4,511,923.92
Lafayette	8,849,010.00	3,992,959.00	1,933,527.51	14,775,496.51
Lawrence	5,285,937.00	2,083,859.00	1,245,985.65	8,615,781.65
Lewis	4,001,694.00	2,100,507.00	768,261.21	6,870,462.21
Lincoln	4,085,160.00	2,138,510.00	1,193,528.36	7,417,198.36
Linn	6,918,735.00	2,668,486.00	1,423,682.37	11,010,903.37
Livingston	7,564,614.00	3,893,675.00	1,767,625.49	13,225,914.49
McDonald	2,290,638.00	839,026.00	510,762.14	3,640,426.14
Macon	6,596,060.00	2,882,214.00	2,333,698.11	11,811,972.11
Madison	2,043,180.00	578,802.00	260,294.96	2,882,276.96
Maries	1,306,260.00	693,478.00	117,281.79	2,117,019.79
Marion	7,832,670.00	2,776,814.00	1,974,408.08	12,583,892.08
Mercer	3,302,520.00	1,479,646.00	647,150.96	5,429,316.96
Miller	2,283,410.00	1,495,346.00	455,264.27	4,234,020.27
Mississippi	2,800,470.00	1,088,763.00	770,007.40	4,659,240.40
Moniteau	2,962,060.00	1,976,613.00	920,434.03	5,859,107.03
Monroe	5,814,680.00	2,757,030.00	828,497.09	9,400,207.09
Montgomery	3,618,776.00	1,688,485.00	1,366,580.94	6,673,841.94
Morgan	2,634,554.00	1,223,210.00	659,495.47	4,517,259.47
New Madrid	6,411,245.00	917,090.00	1,416,252.70	8,744,587.70
Newton	5,267,400.00	1,615,968.00	1,781,727.29	8,665,095.29
Nodaway	11,469,263.00	3,957,682.00	1,821,554.44	17,248,499.44
Oregon	2,684,640.00	777,332.00	313,497.92	3,775,469.92
Osage	2,847,350.00	1,634,341.00	982,955.18	5,464,646.18

TAXABLE WEALTH OF MISSOURI *Continued.*

Counties.	Total value real estate.	Total value personal property.	Total value railroad, bridge, telegraph and telephone property.	Total taxable wealth.
Ozark	$1,621,904.00	$1,086,925.00	.....	$2,708,829.00
Pemiscot	3,011,215.00	971,304.00	$868,377.78	4,883,896.78
Perry	2,279,440.00	1,552,552.00	613,690.58	4,445,682.58
Pettis	10,527,740.00	2,801,600.00	1,941,494.72	15,273,834.72
Phelps	2,313,617.00	1,096,771.00	701,750.16	4,112,168.16
Pike	7,266,180.00	1,800,530.00	1,810,563.06	10,877,273.06
Platte	5,306,100.00	1,943,539.00	2,100,717.69	9,350,356.69
Polk	4,070,460.00	2,108,906.00	530,318.41	6,709,684.41
Pulaski	1,689,870.00	811,360.00	683,782.85	3,185,012.85
Putnam	3,634,895.00	1,744,941.00	624,915.91	6,004,751.91
Ralls	4,128,260.00	1,208,571.00	905,880.05	6,242,711.05
Randolph	7,407,055.00	2,150,468.00	1,778,106.89	11,335,629.89
Ray	6,654,140.00	3,857,253.00	2,224,063.43	12,735,456.43
Reynolds	1,605,420.00	1,046,048.00	220,777.50	2,872,245.50
Ripley	2,735,300.00	778,876.00	191,339.64	3,705,545.64
St. Charles	7,556,036.00	4,035,229.00	2,953,562.12	14,544,827.12
St. Clair	3,043,175.00	1,562,590.00	649,975.52	5,255,740.52
St. Francois	8,498,509.00	1,782,515.00	1,561,827.20	11,842,851.20
Ste. Genevieve	2,339,851.00	871,335.00	614,137.13	3,828,323.13
St. Louis	51,651,060.00	7,845,007.00	7,642,507.87	67,138,571.87
Saline	9,698,055.00	4,594,000.00	1,626,489.94	15,918,544.94
Schuyler	2,462,522.00	1,205,501.00	533,616.76	4,201,639.76
Scotland	2,868,450.00	1,656,500.00	633,433.75	5,158,383.75
Scott	3,859,725.00	2,329,861.00	1,971,550.89	8,161,136.89
Shannon	2,617,671.00	925,650.00	291,815.64	3,835,136.64
Shelby	4,004,248.00	2,785,549.00	733,411.90	7,523,208.90
Stoddard	5,788,210.00	1,332,691.00	1,694,122.85	8,815,023.85
Stone	1,814,906.00	687,222.00	475,295.12	2,977,423.12
Sullivan	4,825,904.00	2,164,911.00	1,030,016.03	8,020,831.03
Taney	2,895,805.00	1,001,903.00	252,034.70	4,149,742.70
Texas	2,738,126.00	1,527,967.00	358,192.96	4,624,285.96
Vernon	7,600,822.00	2,136,293.00	2,446,101.88	12,183,216.88
Warren	2,025,750.00	1,405,722.00	1,164,536.96	4,596,008.96
Washington	2,380,900.00	1,363,434.00	596,305.34	4,340,639.34
Wayne	1,848,961.00	988,318.00	1,153,970.04	3,991,249.04
Webster	2,562,395.00	1,346,085.00	4,002,529.46	4,911,009.46
Worth	2,890,300.00	1,528,075.00	284,139.35	4,702,514.35
Wright	2,214,162.00	1,362,956.00	565,936.52	4,143,054.52
St. Louis city	494,172,150.00	94,311,510.00	36,069,769.85	624,553,429.85
Totals	1,279,855,544.00	$378,731,840.00	$198,297,761.47	1,856,885,145.47

	1915.	1914.
Total value real estate	$1,279,855,544.00	$1,247,054,562.00
Total value personal property	378,731,840.00	376,767,394.00
Total value railroad, bridge, telegraph and telephone property	198,297,761.47	195,170,293.00
Totals	$1,856,885,145.47	$1,818,992,249.00

MISSOURI WEIGHTS AND MEASURES.

	Pounds.
Wheat, beans, clover seed, Irish potatoes, peas and split peas	60
Rye, shelled corn and flaxseed	56
Unshelled corn	70
Barley	48
Oats	32
Bran	20
Onions	57
Dried peaches	33
Dried apples	24
Buckwheat	52
Castor beans	46
Hempseed	44
Blue-grass seed	14
Timothy seed	45
Cottonseed	33
Salt	50
Mineral coal	80
Coke and charcoal, cubic in.	2680
Sweet potatoes	56
Parsnips	44
Common turnips	42
Carrots	50
Rutabagas	50
Corn meal and millet	50
Green peas, unshelled	56
Green beans, unshelled	56
Apples, peaches, pears and Hungarian grass seed	48
Malt	38
Top onion sets	28
Redtop seed and orchard grass seed	14
Sorghum seed	42
Osage orange seed	36
Cucumbers	48
Tomatoes	45

Whenever apples shall be sold by the barrel, and no special agreement is made as to the size of the barrel by the parties, the size shall be as follows: Length of barrel, 28½ inches, with chines of three-quarters of an inch at the ends; the diameter of the head shall be 17½ inches, and the diameter of the center of the barrel inside shall be 20½ inches.

Planks and sawed timber and lumber shall, unless otherwise agreed by special contract, be sold by board measure.

A barrel of flour shall consist of 196 pounds net, a sack 98 pounds net, a half sack 48 pounds net and a quarter sack 24 pounds net.

TAXABLE WEALTH OF MISSOURI, 1860-1914.

The following table will show the taxable wealth of the state for each year from 1860 to 1914, exclusive of merchants' and manufacturers' stock and railroad, bridge and telegraph property, as ascertained from the abstracts of the tax books of those years; also the aggregate amount of state taxes levied each year from 1867 to 1914:

Years.	Total taxable wealth.	State revenue tax.	State interest tax.	State capitol building tax.
1860	$296,552,806			
1863	198,602,216			
1864	214,514,968			
1865	262,354,932			
1866	332,681,668			
1867	454,863,895	$1,207,730.67	$1,801,415.39	
1868	470,773,119	1,260,743.04	1,178,502.32	
1869	504,255,885	1,261,650.70	1,261,673.65	
1870	559,082,559	1,396,715.50	1,396,773.19	
1871	585,239,975	1,463,606.20	1,463,606.96	
1872	572,293,377	1,147,972.11	1,433,061.31	
1873	585,532,089	1,171,798.94	1,644,042.54	
1874	595,814,440	1,191,777.30	1,489,794.33	
1875	556,444,456	1,113,967.52	1,392,934.11	
1876	560,777,361	1,121,987.95	1,122,049.07	
1877	580,292,000	1,161,117.68	1,161,117.68	
1878	589,538,985	1,180,407.85	1,180,107.85	
1879	527,993,520	1,056,094.98	1,056,094.98	
1880	532,692,043	1,064,756.09	1,064,756.09	
1881	573,120,539	1,145,697.58	1,145,699.13	
1882	615,260,539	1,231,492.81	1,231,492.79	
1883	623,522,930	1,246,147.07	1,246,147.07	
1884	686,236,538	1,372,130.02	1,372,130.00	
1885	681,446,002	1,363,904.79	1,363,904.79	
1886	707,201,180	1,410,135.30	1,410,135.37	
1887	701,841,486	1,415,143.28	1,415,143.28	
1888	738,421,083	1,485,881.55	1,485,881.62	
1889	756,283,894	1,509,817.86	755,038.41	
1890	805,668,844	1,608,365.18	804,113.15	
1891	826,141,721	1,644,896.36	822,043.95	
1892	853,754,205	1,279,741.03	853,067.31	
1893	861,426,560	1,288,162.36	859,439.10	
1894	931,853,800	1,406,555.25	931,242.23	
1895	938,202,003	1,407,826.35	938,772.57	
1896	952,576,356	1,429,952.25	952,217.37	
1897	976,754,152	1,465,131.23	976,754.15	
1898	971,935,839	1,457,902.74	971,935.83	
1899	993,025,441	1,491,154.86	993,861.88	
1900	1,001,766,464	1,494,756.00	997,310.84	
1901	1,019,395,194	1,531,771.50	1,021,188.24	
1902	1,052,716,812	1,581,737.41	1,054,563.88	
1903	1,117,170,229	1,676,765.89	335,766.25	
1904	1,155,402,647	1,735,715.68	231,820.88	
1905	1,181,903,175	1,775,818.21	236,853.38	
1906	1,237,837,625	1,860,554.99	248,358.81	
1907	1,299,786,104	1,952,121.24	260,291.35	
1908	1,359,265,800	2,040,877.19	272,149.15	
1909	1,389,605,088	2,089,360.98	276,449.36	
1910	1,461,685,422	2,200,792.79	293,748.37	
1911	1,497,840,508	2,250,813.72	300,083.12	
1912	1,545,048,379	2,325,839.87	306,610.08	$306,670.06
1913	1,569,615,715	2,360,644.93	324,157.36	324,157.34
1914	1,622,332,838	2,436,186.06	327,352.36	327,349.49

PUBLIC HOLIDAYS.

(Legalized by Missouri Statutes.)

The following days, namely, the first day of January, the twenty-second day of February, the thirtieth day of May, the fourth day of July, the first Monday in September, any general primary election day, any general state election day, any Thanksgiving Day appointed by the President of the United States or by the Governor of this state, and the twenty-fifth day of December, are hereby declared and established public holidays; and when any of such holidays fall upon Sundays, the Monday next following shall be considered such holidays. (Laws 1909.)

The days upon which the general, state or county or city elections shall hereafter be held in cities of 100,000 inhabitants and over shall be holidays, and shall, for all purposes whatever as regards presenting for payment or acceptance and of the protesting and giving notice of the dishonor of bills of exchange, bank checks and promissory notes, and as regards days of grace upon commercial paper, be treated and considered as is the first day of the week, commonly called Sunday. (R. S. 1899, Sec. 7286.)

It shall be the duty of the heads of departments in every county or municipal office in cities which now have or may hereafter have a population of 300,000 inhabitants or over,

or in any county adjoining such city, having one or more deputies, assistants or clerks, to close the doors of said office at 12 o'clock noon on each and every Saturday in the year: Provided, that the person in charge or possession of said office may require such deputies, assistants or clerks to work whenever the necessities of the service, in his judgment, require it; and provided further, that the provisions of this section shall not apply to constables, fire department or police forces. (R. S. 1899, Sec. 6247. Amended, Laws 1903.)

The twelfth day of October of the present year of our Lord 1909, and the twelfth day of October of each year thereafter, is hereby declared a public holiday, to be known as "Columbus Day," and the same shall be recognized, classed and treated as other legal holidays under the laws of this state: Provided, that this act shall not be construed to affect commercial paper, the making or execution of agreements in writing, or interfere with judicial proceedings. (Laws 1909.)

In cities having three hundred thousand inhabitants and over.—The days upon which the general state or county or city elections shall hereafter be held in such cities shall be holidays for all purposes whatever as regards presenting for payment or acceptance and of the protesting and giving notice of the dishonor of bills of exchange, bank checks and promissory notes, and be treated and considered as is the first day of the week, commonly called Sunday. (Laws 1911, p. 249.)

The twelfth day of February of the year 1916, and the twelfth day of February of each year thereafter, is hereby declared a public holiday, to be known as "Lincoln Day," and the same shall be recognized, classed and treated as other legal holidays under the laws of this state: Provided, that this act shall not be construed to affect commercial paper, the making or execution of agreements or instruments in writing, or to interfere with judicial proceedings. (Laws 1915, p. 301.)

The first Monday of October of each and every year shall be known and designated as Missouri Day, and shall be and is hereby set apart as a day commemorative of Missouri history to be observed by the teachers and pupils of schools with the appropriate exercises.

That the people of the State of Missouri, and the educational, commercial, politic, civic, religious and fraternal organizations of the State of Missouri be requested to devote some part of the day to the methodical consideration of the products of the mine, field and forest of the state and to the consideration of the achievements of the sons and daughters of Missouri in commerce, literature, statesmanship, science and art, and in other departments of activity in which the state has rendered service to mankind. (Laws 1915, p. 301.)

COMMISSIONERS OF DEEDS FOR FOREIGN COUNTRIES.

Country.	Name.	Residence.	Date of appointment.
England	Heales, Alfred	London	May 22, 1895.
England	Peddar, Sydney H.	London	December 9, 1895.
England	Hendry, J. Burke	London	April 12, 1899.
England	Worsfold, Thomas C.	London	June 4, 1906.
France	Virolet, Leon	Paris	July 8, 1913.
Scotland	Stuart, Horatins	Edinburgh	June 1, 1895.
Scotland	Mason, J. Gordon	Edinburgh	May 26, 1897.
Scotland	Mactavish, P. D.	Inverness	June 7, 1904.
Scotland	Grey, J. Ogilivie	Edinburgh	October 3, 1906.
Scotland	Chilton, L. Smith	Edinburgh	December 10, 1907.
Scotland	Milligan, Frederick P.	Edinburgh	June 27, 1911.
Mexico	DeGress, Wm. J.	City of Mexico	June 24, 1895.
Mexico	Nelson, Charles L.	Musquiz	April 9, 1902.
Cuba	de Bergara, Louis Mariano	Cienfuegos	March 27, 1900.
Cuba	Marx, Josi Eugenio	Havana	August 14, 1900.
Ireland	McIldowie, George Jun.	Belfast	November 25, 1901.
Ireland	MacGrath, Thomas J.	Dublin	September 26, 1906.
Ireland	John O'Connell	Tralee	October 25, 1913.

FOREIGN CONSULS IN MISSOURI.

Argentine Republic—Gustavo von Brecht, Vice-Consul, St. Louis.
Austria-Hungary—Hans Schwegel, Consul, St. Louis.
Belgium—L. Seguin, Consul, St. Louis.
Bolivia—Edwin R. Heath, Honorary Consul, Kansas City.
Brazil—Affonso de Figueiredo, Vice-Consul, St. Louis.
Chile—Ernesto Cramer, Consul, St. Louis.
Columbia—J. Arbuckle, Consul, St. Louis.
Costa Rica—Ernst B. Filsinger, Consul, St. Louis.
Cuba—Henry Clay McDougal, Honorary Consul, Kansas City.
Cuba—Augusto Aguileray Requeijo, Consul, St. Louis.
Denmark—P. Ibsen, Vice-Consul, St. Louis.
Dominican Republic—R. W. Lightburn, Vice-Consul, Kansas City.
Ecuador——————, Consul, St. Louis.
France—Emile-Stanislas Brus, Consular Agent, Kansas City.
France—Francois Eugene Seguin, Consular Agent, St. Louis.
German Empire— Wilhelm Breitling, Consul, St. Louis.
Great Britain—Herbert Whitehead Mackirdy, Vice-Consul, Kansas City.
Great Britain—Charles Lyons Markham Pearson, Consul, St. Louis.
Greece—Hector M. Pesmazoglou, in charge of Consulate, St. Louis.
Guatemala—L. D. Kingsland, Honorary Consul-General, St. Louis.
Honduras—L. D. Kingsland, Consul-General, St. Louis.
Honduras—Gabriel M. Hernandez, Honorary Consul, Kansas City.
Italy—Allessandro Broletti, Consular Agent, St. Louis.

FOREIGN CONSULS IN MISSOURI—*Continued.*

Japan—J. E. Smith, Honorary Consul, St. Louis.
Liberia—Hutchins Inge, Consul, St. Louis.
Netherlands—Gerrit H. Ten Broek, Consul, St. Louis.
Nicaragua—Willis Wood, Consul, Kansas City.
Nicaragua—Rodolfo Jose Guitierrez, Consul-General, St. Louis.
Norway—Johan Guldbrand Borresen, Vice-Consul, St. Louis.
Panama—Loren O. Booram, Consul, Kansas City.
Panama—Ernesto B. Filsinger, Honorary Consul, St. Louis.
Paraguay—F. L. Phillips, Vice-Consul, Kansas City.
Paraguay—James E. Brock, Vice-Consul, St. Louis.
Persia—Milton Seropyan, Vice-Consul, St. Louis.
Peru—Claude H. Wetmore, Consul, St. Louis.
Spain—James Arbuckle, Honorary Vice-Consul. St. Louis.
Sweden—A. Hawkinson, Vice-Consul, Kansas City.
Switzerland—John J. Meyer, Consul, St. Louis.
Uraguay—Gabriel M. Hernandez, Vice-Consul, Kansas City.
Venezuela—James Arbuckle, Honorary Consul, St. Louis.

COMMISSIONERS OF DEEDS FOR MISSOURI.

(All commissions of date prior to January 1, 1895, were vacated by proclamation of Gov. A. M. Dockery August 22, 1901.)

State or territory.	Name.	Place of residence.	Date of appointment.
California	Ware, John H.	San Francisco	November 17, 1903.
Connecticut	Tainter, Henry E.	Hartford	November 13, 1895.
Illinois	Humphrey, Wirt E.	Chicago	November 13, 1899.
Illinois	Willard, Silas S.	Chicago	June 29, 1905.
Iowa	Darnell, M.	Leon	June 15, 1903.
Iowa	Davis, Guy E.	Pleasanton	June 12, 1905.
Louisiana	Soniat, Meloncy C.	New Orleans	April 29, 1895.
Louisiana	Eustis, John G.	New Orleans	June 26, 1895.
Maryland	Hoffman, Philip H.	Baltimore	April 19, 1895.
Maryland	Reardon, G. Evett	Baltimore	July 1, 1895.
Maryland	Abrahams, Howard	Baltimore	May 17, 1897.
Maryland	Manley, George W.	Baltimore	January 16, 1909.
Massachusetts	Jones, Edward J.	Boston	May 15, 1895.
Massachusetts	Adams, Chas. Hall	Boston	June 20, 1895.
Massachusetts	Jennison, Samuel	Boston	June 22, 1895.
Massachusetts	Torrey, Arthur R.	Boston	July 20, 1896.
Massachusetts	Wilkerson, Philip T.	Boston	August 15, 1912.
Michigan	Millis, Wade	Detroit	June 2, 1905.
New Jersey	Baake, Charles A.	Atlantic City	April 14, 1902.
New York	Wiebe, Caroline L.	Brooklyn	May 8, 1896.
New York	Corey, Edwin F.	New York City	June 20, 1895.
New York	Folsom, Thomas W.	New York City	June 22, 1895.
New York	Hillery, John A.	New York City	July 1, 1895.
New York	Jackson, Eleazor	New York City	July 3, 1895.
New York	Braman, Joseph B.	New York City	July 5, 1895.
New York	Lunt, Charles T.	New York City	October 23, 1895.
New York	Clarkson, Wm. H.	New York City	December 30, 1895.
New York	Mills, Chas. Edgar	New York City	February 5, 1896.
New York	Clifford, Thomas B.	New York City	March 9, 1896.
New York	Ballantyne, Henry	New York City	June 30, 1897.
New York	Garvey, Isaac E.	New York City	June 30, 1897.
New York	McHarg, Rufus K.	New York City	September 18, 1899.
New York	Coady, John J.	New York City	March 26, 1900.
New York	Mackay, Alfred	New York City	December 18, 1901.
New York	Corey, George H.	New York City	January 9, 1902.
New York	Carter, Leslie T.	New York City	July 1, 1902.
New York	Braman, Mrs. E. F.	New York City	December 10, 1902.
New York	McCarthy, C. E. A.	New York City	September 22, 1903.
New York	Lett, William F.	New York City	April 3, 1905.
New York	Sanborn, F. H.	New York City	November 13, 1905.
New York	Ballachey, George T.	Buffalo	December 18, 1906.
New York	Dugan, C. R.	New York City	February 25, 1909.
Ohio	Harrison, Jos. T.	Cincinnati	August 9, 1902.
Oklahoma	King, John H.	Muskogee	March 23, 1904.
Oregon	Taylor, John B.	Medford	November 25, 1901.
Pennsylvania	Hunt, Thomas J.	Philadelphia	May 2, 1895.
Pennsylvania	Taylor, Samuel L.	Philadelphia	May 7, 1895.
Pennsylvania	Tener, Kinley J.	Philadelphia	May 27, 1895.
Pennsylvania	Robb, Willard F.	Pittsburg	July 22, 1895.
Pennsylvania	Cloud, Edward H.	Philadelphia	December 28, 1896.
Pennsylvania	Hunt, George W.	Philadelphia	December 23, 1901.
Pennsylvania	Wurts, John S.	Philadelphia	May 21, 1902.
Pennsylvania	MacWilkie, F. F.	Philadelphia	May 12, 1905.
Pennsylvania	Morris, Walter	Pittsburg	August 20, 1903.
Pennsylvania	Fairman, Francis E.	Pittsburg	April 12, 1906.
Tennessee	Thompson, Wm. Y.	Memphis	August 1, 1895.
Tennessee	Pipkin, A. E.	Memphis	March 15, 1909.
District of Columbia	Gill, Herbert A.	Washington	March 16, 1898.
District of Columbia	Bundy, Charles S.	Washington	June 9, 1902.
District of Columbia	Hitt, Isaac R.	Washington	August 10, 1913.

THE NATIONAL FLAG.

The official flag of the United States bears forty-eight white stars in a blue field, arranged in six rows of eight stars each. Two stars were added in 1912 by the admission of Arizona and New Mexico to the Union. The garrison flag of the army is made of bunting, thirty-six feet fly and twenty feet hoist; thirteen stripes, and in the upper quarter, next the staff, is the field or "union" of stars, equal to the number of states, on blue field, over one-third length of the flag, extending to the lower edge of the fourth red stripe from the top. The storm flag is twenty feet by ten feet, and the recruiting flag nine feet nine inches by four feet four inches. The "American Jack" is the "union" or blue field of the flag. The Revenue Marine Service flag, authorized by act of Congress March 2, 1799, was originally prescribed to "consist of sixteen perpendicular stripes, alternate red and white, the union of the ensign bearing the arms of the United States in dark blue on a white field." The sixteen stripes represented the number of states which had been admitted to the Union at that time, and no change has been made since. June 14th, the anniversary of the adoption of the flag, is celebrated as Flag Day in a large part of the Union.

IN ORDER TO SHOW PROPER RESPECT FOR THE FLAG THE FOLLOWING CEREMONY SHOULD BE OBSERVED:

It should not be hoisted before sunrise nor allowed to remain up after sunset.

At "retreat," sunset, civilian spectators should stand at "attention" and uncover during the playing of the "Star-Spangled Banner." Military spectators are required by regulation to stand at "attention" and give the military salute.

When the national colors are passing on parade, or in review, the spectator should, if walking, halt, and if sitting, arise and stand at attention and uncover.

When the flag is flown at half staff as a sign of mourning, it should be hoisted to full staff at the conclusion of the funeral.

In placing the flag at half staff, it should first be hoisted to the top of the staff and then lowered to position, and preliminary to lowering from half staff it should be first raised to the top.

On Memorial Day, May 30th, the flag should fly at half staff from sunrise to noon and full staff from noon to sunset.

WARS OF THE UNITED STATES.

STATEMENT OF THE NUMBER OF UNITED STATES TROOPS ENGAGED.

Wars.	From	To	Regulars.	Militia and volunteers.	Total.*
War of the Revolution	Apr. 19, 1775	Apr. 11, 1783	130,711	161,080	309,781
Northwestern Indian wars	Sept. 19, 1790	Aug. 3, 1795	.....	.....	8,983
War with France	July 9, 1798	Sept. 30, 1800	.....	.....	†4,593
War with Tripoli	June 10, 1801	June 4, 1805	.....	.....	‡3,330
Creek Indian war	July 27, 1813	Aug. 9, 1814	600	13,181	13,781
War of 1812 with Great Britain	June 18, 1812	Feb. 17, 1815	85,000	471,622	576,622
Seminole Indian war	Nov. 20, 1817	Oct. 21, 1818	1,000	6,911	7,911
Black Hawk Indian war	Apr. 21, 1831	Sept. 30, 1832	1,339	5,126	6,465
Cherokee disturbance	1836	1837	.....	9,494	9,494
Creek Indian war	May 5, 1836	Sept. 30, 1837	935	12,483	13,418
Florida Indian war	Dec. 23, 1835	Aug. 14, 1843	11,169	29,953	41,122
Aroostook disturbance	1836	1839	.....	1,500	1,500
War with Mexico	Apr. 24, 1846	July 4, 1848	30,954	73,776	112,230
Apache-Navajo-Utah war	1849	1855	1,500	1,061	2,501
Seminole Indian war	1856	1858	.....	3,687	3,687
Civil war‡	1861	1865	.....	.....	2,772,408
Spanish-American war	Apr. 21, 1898	Aug. 12, 1898	.....	.....	§274,717
Philippine insurrection	1899	1900	.....	.....	60,000

*Including all branches of the service. †Naval forces engaged. ‡The number of troops on the Confederate side was about 750,000. §Troops actually engaged; about 60,000.

STATEMENT.

SHOWING THE NUMBER OF SOLDIERS FURNISHED TO THE UNION ARMY BY EACH STATE AND TERRITORY AND THE DISTRICT OF COLUMBIA FROM APRIL 15, 1861, TO THE CLOSE OF THE CIVIL WAR.

Alabama	2,576	Missouri	109,111
Arkansas	8,289	Nebraska	3,157
California	15,725	Nevada	1,080
Colorado	4,909	New Hampshire	34,629
Connecticut	57,379	New Jersey	81,010
Dakota	206	New Mexico	6,561
Delaware	13,670	New York	484,260
District of Columbia	16,872	North Carolina	3,156
Florida	1,290	Ohio	319,659
Illinois	259,147	Oregon	1,810
Indiana	197,147	Pennsylvania	366,107
Indian Nation	3,530	Rhode Island	23,699
Iowa	76,309	Tennessee	31,092
Kansas	20,157	Texas	1,965
Kentucky	79,025	Vermont	35,262
Louisiana	5,224	Washington	964
Maine	72,114	West Virginia	32,068
Maryland	50,316	Wisconsin	96,124
Massachusetts	152,048	*Colored troops	93,411
Michigan	89,372		
Minnesota	25,052	Total	2,867,315
Mississippi	545		

*Colored troops organized at various stations in the Confederate States, embracing all not specifically credited to states and which cannot be so assigned.

THE GREAT BATTLES OF THE CIVIL WAR.

(From "Regimental Losses in the American Civil War," by William F. Fox, Lieutenant-Colonel, U. S. V.)

As to the loss in the Union armies, the greatest battles in the war were:

Date.	Battle.	Killed.	Wounded.*	Missing.	Aggregate.
July 1-3, 1863	Gettysburg	3,070	14,497	5,434	23,001
May 8-18, 1864	Spottsylvania	2,725	13,413	2,258	18,396
May 5-7, 1864	Wilderness	2,246	12,037	3,383	17,666
September 17, 1862	Antietam†	2,108	9,549	753	12,410
May 1-3, 1863	Chancellorsville	1,606	9,762	5,919	17,287
September 19-20, 1863	Chickamauga	1,656	9,749	4,774	16,179
June 1-4, 1864	Cold Harbor	1,844	9,077	1,816	12,737
December 11-14, 1862	Fredericksburg	1,284	9,600	1,769	12,653
August 28-30, 1862	Manassas‡	1,747	8,452	4,263	14,462
April 6-7, 1862	Shiloh	1,754	8,408	2,855	13,047
December 31, 1862	Stone River§	1,730	7,802	3,717	13,249
June 15-19, 1864	Petersburg (assault)	1,688	8,513	1,185	11,386

*Wounded in these, and the following returns includes mortally wounded.
†Not including South Mountain or Crampton's Gap.
‡Including Chantilly, Rappahannock, Bristol Station and Bull Run Bridge.
§Including Knob Gap and losses on January 1 and 2, 1863.

The Union losses at Bull Run (first Manassas) July 21, 1861, were: Killed, 470; wounded, 1,071; captured and missing, 1,793; aggregate, 3,331.

The Confederate losses in particular engagements were as follows: Bull Run (first Manassas), July 21, 1861—Killed, 387; wounded, 1,582; captured and missing, 13; aggregate, 1,982. Fort Donelson, Tenn., February 14-16, 1862—Killed, 466; wounded, 1,534; captured and missing, 13,829; aggregate, 15,829. Shiloh, Tenn., April 6-7, 1862—Killed, 1,723; wounded, 8,012; captured and missing, 959; aggregate, 10,694. Seven days' battle, Virginia, June 25-July 1, 1862—Killed, 3,478; wounded, 16,261; captured and missing, 875; aggregate, 20,614. Second Manassas, August 21-September 2, 1862—Killed, 1,481; wounded and missing, 7,627; captured and missing, 89; aggregate, 9,197. Antietam campaign, September 12-20, 1862—Killed, 1,886; wounded, 9,348; captured and missing, 1,367; aggregate, 12,601. Fredericksburg, December 13, 1862—Killed, 596; wounded, 1,068; captured and missing, 651; aggregate, 5,315. Stone River, Tenn., December 31, 1862—Killed, 1,294; wounded, 7,945; captured and missing, 1,027; aggregate, 10,266. Chancellorsville, May 1-4, 1863—Killed, 1,665; wounded, 9,081; captured and missing, 2,018; aggregate, 12,764. Gettysburg, July 1-3, 1863—Killed, 2,592; wounded, 12,706; captured and missing, 5,150; aggregate, 20,448. Chickamauga, September 19-20, 1863—Killed, 2,268; wounded, 13,613; captured and missing, 1,090; aggregate, 16,971.

Gettysburg was the greatest battle of the war; Antietam the bloodiest. The largest army was assembled by the Confederates at the seven days' fight; by the Unionists at the Wilderness.

The number of casualties in the volunteer and regular armies of the United States during the war of 1861-65, according to a statement prepared by the Adjutant General's office, was as follows: Killed in battle, 67,058; died of wounds, 43,012; died of disease, 199,720; other causes, such as accidents, murder, Confederate prisons, etc., 40,154; total died, 349,944; total deserted, 199,105. Number of soldiers in the Confederate service who died of wounds or disease (partial statement), 133,821; deserted (partial statement), 104,428. Number of United States troops captured during the war, 212,608; Confederate troops captured, 476,169. Number of United States troops paroled on the field, 16,431; Confederate troops paroled on the field, 248,599. Number of United States troops who died while prisoners, 30,156; Confederate troops who died while prisoners, 30,152.

ROSTER OF THE NATIONAL GUARD OF MISSOURI.

ELLIOTT W. MAJOR, *Governor and Commander-in-Chief.*

JOHN B. O'MEARA, *Adjutant General and Military Secretary to Governor*

The following is a list of the commissioned officers of the National Guard of Missouri corrected to October 25, 1915.

Members of Governor's Staff.

Name.	Rank.	Date of rank.	Station.
Colonels—			
Martin Collins	Chief of staff	January 15, 1913	St. Louis.
J. D. P. Francis	Paymaster	January 15, 1913	St. Louis.
Bruce Cameron	Quartermaster	January 15, 1913	St. Louis.
Ed. Abington	Aid-de-camp	January 15, 1913	Poplar Bluff.
Fred D. Gardner	Aid-de-camp	January 15, 1913	St. Louis.
Joseph T. Davis	Aid-de-camp	January 15, 1913	St. Louis.
C. C. Butler	Aid-de-camp	January 15, 1913	St. Louis.
Chas. E. Prettyman	Aid-de-camp	January 15, 1913	Neosho.
John F. Lumpkin	Aid-de-camp	January 15, 1913	Kansas City.
Walter B. Woodward	Aid-de-camp	January 15, 1913	St. Louis.
Hugh Stephens	Aid-de-camp	January 15, 1913	Jefferson City
Paul Brown	Aid-de-camp	January 15, 1913	St. Louis.
Fred Morris	Aid-de-camp	January 15, 1913	Mexico.
Wm. M. Walker	Aid-de-camp	January 15, 1913	St. Louis.
Lon Sanders	Aid-de-camp	January 15, 1913	St. Louis.
F. W. Corley	Aid-de-camp	January 15, 1913	St Louis.
Thos. T. Lindsay	Aid-de-camp	January 15, 1913	Charleston.
J. W. McDermott	Aid-de-camp	January 15, 1913	Kahoka.
John P. Mullane	Aid-de-camp	January 15, 1913	Kansas City.
Walter H. Webb	Aid-de-camp	January 15, 1913	St. Charles.
Alexander New	Aid-de-camp	January 15, 1913	Kansas City.
Alex H. Major	Aid-de-camp	January 15, 1913	St. Louis.
Philip E. Mullen	Aid-de-camp	January 15, 1913	Kansas City.
Harrison H. Wilcoxson	Aid-de-camp	January 15, 1913	Carrollton.
Frank Paxton	Aid-de-camp	January 15, 1913	Independence.
Joseph G. Miller	Aid-de-camp	January 15, 1913	St. Louis.
James E. McPike	Aid-de-camp	January 21, 1913	Bowling Green.
Godfrey O. Cuppaidge	Aid-de-camp	January 27, 1913	Moberly.
Stephen A. Martin	Aid-de-camp	January 27, 1913	St. Louis.
Horace Rumsey	Aid-de-camp	January 27, 1913	St. Louis.
F. R. Dean	Aid-de-camp	January 21, 1913	DeSoto.
Thomas M. Pierce	Aid-de-camp	January 30, 1913	St. Louis.
Frank M. White	Aid-de-camp	February 10, 1913	St. Louis.
Jesse L. Carleton	Aid-de-camp	April 14, 1913	St. Louis.
Freen B. Nulsen	Aid-de-camp	May 22, 1913	St. Louis.
W. D. Steele	Aid-de-camp	September 11, 1913	Sedalia.
Jacob M. Lashly	Aid-de-camp	March 27, 1915	St. Louis.
Lee Shelton	Aid-de-camp	April 2, 1915	Kennett.
Thomas Ewing Sherman	Chaplain	April 2, 1915	St. Louis.
G. M. Phillips	Aid-de-camp	May 20, 1915	St. Louis.
M. B. Vaughn	Aid-de-camp	June 10, 1915	Montgomery City.

BRIGADE, FIELD AND STAFF.

Headquarters, Nevada.

Name.	*Rank.*	*Date of rank.*
Brigadier-General Harvey C. Clark	Commanding National Guard	Feb. 2, 1899

CHIEF OF STAFF.

Colonel James H. McCord	Acting chief of staff, St. Joseph	June 17, 1905

INSPECTOR-GENERAL'S DEPARTMENT.

Major Joseph L. Hanley	Assistant inspector-general, Kansas City	July 18, 1906

QUARTERMASTER CORPS.

Name.	*Station.*	*Date of rank.*
Majors—		
Andrew V. Adams	Jefferson City	May 26, 1904
*John B. O'Meara	Jefferson City	June 17, 1905
Albert Linxwiler	Jefferson City	Mar. 1, 1913

*Appointed Adjutant General, January 15, 1913, with rank of Brigadier-General.

QUARTERMASTER'S CORPS—*Continued.*

Name.	*Station.*	*Date of rank.*
Captains—		
W. W. Bratton	Jefferson City	Mar. 10, 1910
James E. Thompson	Butler	May 27, 1912
Ludwick Graves	Jefferson City	Mar. 1, 1913
Claude C. Earp	Jefferson City	Mar. 1, 1913
Robert D. Allen	Butler	Mar. 1, 1913

ORDNANCE DEPARTMENT.

Major—		
George I. Lynch	Butler	May 26, 1904

JUDGE-ADVOCATE-GENERAL'S DEPARTMENT.

Major—		
Alex Z. Patterson	Jefferson City	Aug. 11, 1913

INSPECTOR SMALL-ARMS PRACTICE.

Major—		
William L. Chambers	Joplin	Feb. 12, 1908

AID-DE-CAMP.

First Lieutenant—		
William M. Williams	Nevada	Oct. 26, 1914

MEDICAL DEPARTMENT.

Name.	*Rank.*	*Date of rank.*	*Station.*
Majors—			
Charles E. Wilson	Acting chief surgeon	June 25, 1902	Kansas City.
Emil H. Burgher	First regiment	Nov. 27, 1914	St. Louis.
Ernest W. Slusher	Third regiment	Feb. 13, 1912	Kansas City.
Emmett S. Ballard	Fourth regiment	Mar. 5, 1913	St. Joseph.
Albert H. Thornburg	Sanitary inspector	July 16, 1912	West Plains.
Vincil O. Williams		May 9, 1914	Nevada.
Earl H. Welcome	Second regiment	April 17, 1915	Joplin.
Captains and Assistant Surgeons—			
Louis T. Pim	Battery A	Dec. 15, 1902	St. Louis.
Jesse T. Pittam	Battery B	July 6, 1912	Kansas City.
Joseph F. Nutz	Signal company A	July 7, 1912	Kansas City.
Archie N. Johnson	Third regiment	Nov. 15, 1912	Kansas City.
John Fowlston	Third regiment	July 8, 1912	Kansas City.
Godfrey O. Cuppaidge		June 13, 1914	Moberly.
Alfred E. Everett		July 7, 1915	St. Louis.
First Lieutenants and Assistant Surgeons—			
Harry A. Leaming	Second regiment	Dec. 16, 1913	Joplin.
Charles P. Lewellen	Fourth regiment	May 15, 1912	Louisiana.
John W. Turner	Fourth regiment	May 23, 1912	Pleasant Hill, Ill.
George W. Belshe	Fourth regiment	July 16, 1912	Trenton.
Joseph Charles Schafer	First regiment	July 24, 1913	St. Louis.
Scott Houer	First regiment	April 17, 1915	St. Louis.
Joseph W. Greene		Dec. 14, 1914	Independence.
Leroy Simmons	Second Regiment	May 17, 1915	Sarcoxie.
Glen H. Broyles		July 7, 1915	Kansas City.

MEDICAL RESERVE CORPS.

Name.	*Date of rank.*	*Station.*
First Lieutenants—		
Bert B. Parrish	July 19, 1911	Kirksville.
William H. Hays	July 19, 1911	Hannibal.
Robert E. Crabtree	May 22, 1914	Butler.
M. C. Hagler	April 22, 1912	Monett.
Wallace E. Steele	Feb. 24, 1913	Carthage.
Arthur J. Smith	Mar. 8, 1913	Boonville.
Thomas E. Graham	May 19, 1913	Chula.
W. Worth Vandivert	Feb. 15, 1915	Bethany.

FIELD HOSPITAL.

Name.	*Rank.*	*Date of rank.*	*Station.*
Oliver C. Gebhardt	Major (commanding)	May 20, 1907	St. Joseph.
Thomas J. Lynch	Captain	Aug. 27, 1915	St. Joseph.
Charles Greenberg	First lieutenant	April 17, 1915	St. Joseph.

AMBULANCE COMPANY NO. 2.

William L. Gist	Captain (commanding)	July 9, 1912	Kansas City.
William H. Bailey	Captain	June 17, 1915	Kansas City.
Frank Hurwitt	First lieutenant	June 13, 1914	Kansas City
George P. Pipkin	First lieutenant	Jan. 26, 1912	Kansas City.

SIGNAL CORPS.

Company A, 3608 Main street, Kansas City.

Name.	*Rank.*	*Date of rank.*
Ruby D. Garrett	Captain	Mar. 1, 1913
Forest C. Walden	First lieutenant	July 10, 1914
Richard T. Smith	First lieutenant	Oct. 25, 1913
	First lieutenant	

FIRST BATTALION FIELD ARTILLERY.

Headquarters, 927 New York Life building, Kansas City, Mo.

Edward M. Stayton	Major (commanding)	Mar. 7, 1915
John H. Thacher	Captain-adjutant	Oct. 6, 1915
Harold D. Bell	First lieutenant and battalion quartermaster	Aug. 28, 1915

Battery A, Field Artillery, 1221 S. Grand Ave., St. Louis.

Frank M. Rumbold	Captain	Aug. 13, 1901
Walter J. Warner	First lieutenant	Mar. 11, 1913
Robert C. Rutledge	First lieutenant	Feb. 9, 1915
Edwin R. Niehaus	Second lieutenant	May 22, 1913
Daniel F. Jones	Second lieutenant	Feb. 9, 1915

Battery B, Field Artillery, 1728 Highland Ave., Kansas City.

Arthur J. Elliott	Captain	June 16, 1914
Roy T. Olney	First lieutenant	July 30, 1912
Fielding L. D. Carr	First lieutenant	Feb. 21, 1915
Thomas S. McGee	Second lieutenant	June 22, 1915
Marvin H. Gates	Second lieutenant	June 22, 1915

Battery C, Field Artillery, Independence.

John L. Miles	Captain	Sept. 22, 1915
Harry B. Allen	First lieutenant	Sept. 22, 1915
Spencer Salisbury	First lieutenant	Dec. 2, 1914
Roger T. Sermon	Second lieutenant	Sept. 22, 1915
Kenneth V. Bostian	Second lieutenant	Sept. 22, 1915

CAVALRY.

Troop B, Oakland and Macklind avenue, St. Louis.

	Captain	
Eugene A. Heitkamp	First lieutenant	May 28, 1915
	Second lieutenant	

FIRST REGIMENT INFANTRY.

Headquarters, 220 S. Grand avenue, St. Louis.

Arthur B. Donnelly	Colonel	May 18, 1914
Leroy K. Robbins	Lieutenant-colonel	May 21, 1914
Richard E. Gruner	Major	April 25, 1912
Stephen E. Lowe	Major	July 24, 1913
Alexander B. Melville	Major	Aug. 13, 1914
Thomas Ewing Sherman	Captain and chaplain	April 3, 1915
Freen B. Nulsen	Captain and adjutant	June 22, 1915
James L. Barngrove	Captain and quartermaster	June 17, 1915
Norman B. Comfort	Captain and commissary	Oct. 6, 1915
Harry W. Bridges	Captain and A. I. S. A. P.	Mar. 1, 1908
James L. D. Rodgers	First lieutenant and battalion adjutant	April 23, 1908
	First lieutenant and battalion adjutant	
Carl O. Houseman	First lieutenant and battalion adjutant	April 3, 1915
Edward J. Ruf	Second lieutenant and battalion quartermaster and commissary	Oct. 6, 1915
Robert M. Heuchan	Second lieutenant and battalion quartermaster and commissary	Feb. 26, 1915
Roland R. Reinholdt	Second lieutenant and battalion quartermaster and commissary	April 14, 1915

Band, St. Louis.

Company A, St. Louis.

Clyde V. Lemen	Captain	June 28, 1915
Arthur O. Beimdieck	First lieutenant	June 24, 1913
Harry Koetting	Second lieutenant	June 24, 1913

Company B, St. Louis.

	Captain	
Frederick A. Morg	First lieutenant	April 26, 1915
Edgar Schaper	Second lieutenant	April 26, 1915

Company C, St. Louis.

August R. Sauerwein	Captain	April 27, 1914
Philip J. Bauer	First lieutenant	May 17, 1915
Charles S. Grout	Second lieutenant	May 17, 1915

Company D, St. Louis.

Name.	*Rank.*	*Date of rank.*
Gunther Meier	Captain	Dec. 21, 1914
George A. Bilsbarrow	First lieutenant	Dec. 21, 1914
Roderick W. Roubauer	Second lieutenant	May 21, 1915

Company E, St. Louis.

George M. Faught	Captain	June 11, 1915
	First lieutenant	
Rudolph H. Schwartz	Second lieutenant	July 6, 1915

Company F, St. Louis.

George B. Paxton	Captain	June 8, 1914
Eugene F. Lloyd	First lieutenant	June 25, 1915
	Second lieutenant	

Company G, St. Louis.

Jesse R. Robinson	Captain	Mar. 19, 1915
Frederic H. Coester	First lieutenant	April 16, 1915
William H. Spencer	Second lieutenant	June 1, 1915

Company H, St. Louis.

Edmund J. McMahon	Captain	June 16, 1910
James J. McMahon	First lieutenant	April 30, 1915
Alexander C. McDonald	Second lieutenant	April 30, 1915

Company I, St. Louis.

	Captain	
	First lieutenant	
	Second lieutenant	

Company K, St. Louis.

Fred A. Boettger	Captain	July 28, 1914
Harry F. Pierce	First lieutenant	May 25, 1915
Edwin M. Todd	Second lieutenant	May 25, 1915

Company L, St. Louis

	Captain	
John S. Schweitzer	First lieutenant	July 7, 1915
Otto Frericks	Second lieutenant	June 21, 1915

Company M, St. Louis.

Joseph J. Koch	Captain	Dec. 22, 1914
Clarence J. Sodemann	First lieutenant	June 22, 1915
	Second lieutenant	

SECOND REGIMENT INFANTRY.

Headquarters, Peirce City.

Name.	*Rank.*	*Date of rank.*	*Station.*
William A. Raupp	Colonel	Sept. 1, 1906	Peirce City.
Paul Tucker	Lieutenant-colonel	Nov. 23, 1913	Lamar.
Westley Halliburton	Major	July 4, 1910	Carthage.
Charles D. Smith	Major	July 20, 1914	Webb City.
	Major		
Fred L. Albert	Captain and adjutant	Mar. 17, 1912	Peirce City.
	Captain and chaplain		
Harold W. Brown	Captain and quartermaster	Feb. 15, 1909	Nevada.
Stephen L. Plummer	Captain and commissary	April 10, 1907	Peirce City.
Thomas S. Waddell	Captain and A. I. S. A. P.	July 18, 1910	Peirce City.
Thomas H. Loy	First lieutenant and battalion adjutant	May 18, 1910	Aurora.
Fred W. Manchester	First lieutenant and battalion adjutant	Mar. 16, 1914	Joplin.
	First lieutenant and battalion adjutant		
Carl E. Glassford	Second Lieut. and Batt. Q. M. and Comsy	Nov. 18, 1913	Peirce City.
Bradford B. Minor	Second Lieut. and Batt. Q. M. and Comsy	May 17, 1915	Peirce City.
	Second Lieut. and Batt. Q. M. and Comsy		

Band, Bolivar.

Company A, Carthage.

Name.	*Rank.*	*Date of rank.*
Elmer B. Trowbridge	Captain	June 10, 1912
Louis E. Dettwiler	First lieutenant	June 10, 1913
William C. Peters	Second lieutenant	July 6, 1914

Company B, Butler.

Edward S. Clarke	Captain	Dec. 27, 1913
Lloyd W. Brooks	First lieutenant	July 3, 1914
	Second lieutenant	

Company C, Lamar.

Name.	*Rank.*	*Date of rank.*
Joseph H. Hall	Captain	Jan. 21, 1908
William E. Hooton	First lieutenant	April 7, 1914
Sumner W. Jewell	Second lieutenant	April 7, 1914

Company D, West Plains.

Oliver Guy Jones	Captain	June 6, 1913
Howard C. Fisher	First lieutenant	April 26, 1915
Guy M. Holloway	Second lieutenant	April 26, 1915

Company E, Peirce City.

Alphonso J. Phelan	Captain	Mar. 29, 1915
Roy Cowan	First lieutenant	Mar. 29, 1915
Clifford H. Purdy	Second lieutenant	June 21, 1915

Company F, Clinton.

Henry A. Hibler	Captain	Dec. 27, 1913
Chess A. McKean	First lieutenant	Oct. 2, 1914
William H. Shadwell	Second lieutenant	Oct. 2, 1914

Company G, Joplin.

Samuel R. Fillingham	Captain	Aug. 24, 1915
Gunder Dullum	First lieutenant	July 2, 1915
Albert S. Jones	Second lieutenant	Aug. 24, 1915

Company H, Harrisonville.

	Captain	
	First lieutenant	
	Second lieutenant	

Company I, Webb City.

Fred H. Nesbitt	Captain	July 20, 1914
Scott Arbuckle	First lieutenant	Nov. 25, 1914
John H. O'Neill	Second lieutenant	Nov. 25, 1914

Company K, Springfield.

Paul A. Frey	Captain	April 17, 1911
Louis E. Eslick	First lieutenant	Dec. 10, 1912
John Helfrecht	Second lieutenant	Feb. 16, 1915

Company L, Jefferson City.

William S. Moore	Captain	June 27, 1911
Alvin R. Dallmeyer	First lieutenant	June 17, 1913
Clifford Porth	Second lieutenant	July 2, 1914

Company M, Aurora.

	Captain	
	First lieutenant	
	Second lieutenant	

THIRD REGIMENT INFANTRY.

Headquarters, 14th and Michigan avenue, Kansas City.

	Colonel	
	Lieutenant-colonel	
	Major	
	Major	
	Major	
Chauncey G. Butterfield	Captain and adjutant	Feb. 18, 1908
	Captain and chaplain	
Frank G. Ward	Captain and quartermaster	Jan. 25, 1904
	Captain and A. I. S. A. P.	
Warren L. Osgood	Captain and commissary	July 5, 1912
John P. Griebel	First lieutenant and battalion adjutant	June 20, 1911
	First lieutenant and battalion adjutant	
William C. Gordon	First lieutenant and battalion adjutant	July 5, 1912
	Second lieutenant and battalion quartermaster and commissary	
Walter H. Williams	Second lieutenant and battalion quartermaster and commissary	July 7, 1915
William F. Ward	Second lieutenant and battalion quartermaster and commissary	July 8, 1914

Band, Kansas City.

Company A, Kansas City.

John F. Constable	Captain	Jan. 20, 1913
	First lieutenant	
John W. Armour	Second lieutenant	Oct. 5, 1914

Company B, Boonville.

Rea A. Johnston	Captain	Mar. 18, 1914
William F. Short	First lieutenant	April 8, 1915
Carl F. Scheibner	Second lieutenant	April 8, 1915

Company C, Kansas City.

Name.	*Rank.*	*Date of rank.*
Gilbert W. Jones	Captain	Mar. 30, 1915
William R. Newton	First lieutenant	Aug. 8, 1913
William T. Law	Second lieutenant	Aug. 8, 1913

Company D, Kansas City.

Francis D. Ross	Captain	April 9, 1907
Thomas D. Ross	First lieutenant	Dec. 14, 1914
George A. Dovel	Second lieutenant	Dec. 14, 1914

Company E, Kansas City.

William A. Smith	Captain	Jan. 15, 1908
J. Pearce Kane	First lieutenant	Nov. 18, 1914
Thomas J. Wilson	Second lieutenant	Nov. 18, 1914

Company F, Excelsior Springs.

Ronald S. Ford	Captain	Sept. 14, 1915
Elven L. Craven	First lieutenant	Sept. 14, 1915
Thomas S. Neill	Second lieutenant	Sept. 14, 1915

Company G, Kansas City.

Walter B. Gresham	Captain	April 8, 1903
Samuel W. Henderson	First lieutenant	July 3, 1912
Joseph Lieberman	Second lieutenant	Mar. 25, 1914

Company H, Liberty.

William R. Hardin	Captain	May 29, 1915
John R. Smiley	First lieutenant	May 29, 1915
E. Kemper Carter	Second lieutenant	May 29, 1915

Company I, Kansas City.

James F. Imes	Captain	June 30, 1914
Jerry F. Duggan	First lieutenant	Nov. 24, 1914
J. Earl Kirkham	Second lieutenant	June 29, 1915

Company K, Kansas City.

Walter R. Barnes	Captain	April 19, 1915
.....	First lieutenant	.....
Hunter C. Crist	Second lieutenant	June 7, 1915

Company L, Kansas City.

Edward R. Schawttler	Captain	Aug. 27, 1915
Charles O. Sandstrom	First lieutenant	Sept. 2, 1915
Russell C. Throckmorton	Second lieutenant	Sept. 2, 1915

Company M, Kansas City.

Willard L. Coe	Captain	May 11, 1915
Vic. K. Burriss	First lieutenant	Sept. 22, 1914
Lewis A. Newman	Second lieutenant	Nov. 24, 1914

FOURTH REGIMENT INFANTRY.

Headquarters, St. Joseph.

Name.	*Rank.*	*Date of rank.*	*Station.*
John D. McNeely	Colonel	Oct. 18, 1914	St. Joseph.
Clay C. Macdonald	Lieutenant-colonel	Oct. 18, 1914	St. Joseph.
James E. Rieger	Major	July 24, 1909	Kirksville.
W. D. Stepp	Major	July 24, 1909	Trenton.
.....	Major	.....	.....
Walter M. Mann	Captain and adjutant	July 1, 1914	St. Joseph.
Charles Holy Molony	Captain and chaplain	Feb. 26, 1915	St. Joseph.
Leonidas J. Holland	Captain and quartermaster	Mar. 20, 1913	St. Joseph.
Beverly L. Bonfoey	Captain and commissary	Dec. 2, 1905	Kirksville.
Frederick W. M. Lauder	Captain and A. I. S. A. P.	May 5, 1913	St. Joseph.
Earl Elliott Major	First lieutenant and battalion adjutant	Jan. 29, 1914	Columbia.
Edwin S. Huffman	First lieutenant and battalion adjutant	April 12, 1915	Caruthersville.
Donald M. Macdonald	First lieutenant and battalion adjutant	May 17, 1915	St. Joseph.
.....	Second Lieut. and Batt. Q. M. and Comsy.	.....	.....
Charles J. Hall	Second Lieut. and Batt. Q. M. and Comsy.	Aug. 27, 1915	St. Joseph.
Ben F. Heyton	Second Lieut. and Batt. Q. M. and Comsy.	July 7, 1915	Trenton.

Band, Maryville.

Company A, Tarkio.

Name.	*Rank.*	*Date of rank.*
William R. Littell	Captain	Aug. 13, 1915
Thomas E. Herridge	First lieutenant	Feb. 27, 1911
James B. Shaum	Second lieutenant	Sept. 8, 1915

Company B, Caruthersville.

Name.	*Rank.*	*Date of rank.*
Everett E. Reeves	Captain	Feb. 24, 1911
William B. Hitchcock	First lieutenant	April 27, 1915
Victor T. Mallonve	Second lieutenant	April 27, 1915

Company C, Kirksville.

Leo M. Ewing	Captain	Sept. 19, 1909
Jasper Newton Gates	First lieutenant	July 8, 1914
Raymond W. Carter	Second lieutenant	July 16, 1915

Company D, Trenton.

William C. Williamson	Captain	Dec. 30, 1909
Gus S. Gehlbach	First lieutenant	April 15, 1912
Miron J. Rockwell	Second lieutenant	May 21, 1912

Company E, Hannibal.

Clyde A. Bostwick	Captain	Feb. 6, 1915
Karl C. Bostwick	First lieutenant	Feb. 6, 1915
W. Harry McDonald	Second lieutenant	Feb. 6, 1915

Company F, Maryville.

John Key Ross	Captain	April 28, 1915
William C. Yates	First lieutenant	Aug. 26, 1915
Arch Ledgewood	Second lieutenant	July 6, 1914

Company G, Bethany.

Randall Wilson	Captain	Jan. 29, 1914
William P. Bryant	First lieutenant	Mar. 9, 1915
Arthur A. Axline	Second lieutenant	Mar. 9, 1915

Company H, Carrollton.

Joe Welch McQueen	Captain	June 17, 1915
Brown Dyer	First lieutenant	June 17, 1915
Harley M. Templeton	Second lieutenant	June 17, 1915

Company I, Chillicothe.

	Captain	
William B. Fanning	First lieutenant	July 2, 1914
Roy R. Jackson	Second lieutenant	July 6, 1914

Company K, Weston.

John E. Wells	Captain	Sept. 8, 1915
George S. Reynolds	First lieutenant	Sept. 8, 1915
Oliver F. Crockett	Second lieutenant	Sept. 8, 1915

Company L, Poplar Bluff.

	Captain	
	First lieutenant	
	Second lieutenant	

Company M, St. Joseph.

Charles E. Holt	Captain	Oct. 1, 1915
Arch B. Cooper	First lieutenant	Oct. 1, 1915
Frank Wegworth	Second lieutenant	Oct. 1, 1915

MISSOURI NAVAL RESERVE.

LIST OF OFFICERS.

Adjutant General, John B. O'Meara, Jefferson City.

St. Louis.

Name.	*Rank.*	*Date of rank.*
Gerhardt F. Schwartz	Commander	Sept. 12, 1912
James M. Muir	Lieutenant-commander	Sept. 12, 1912
Herman J. Elson	Lieutenant-commander	April 28, 1914
Brownlee Fisher	Lieutenant watch officer	Sept. 17, 1912
Mathias J. Devine	Lieutenant engineer officer	Sept. 17, 1912
J. H. Steedman	Lieutenant assistant chief engineer	Oct. 11, 1913
John V. Lynn	Lieutenant past assistant surgeon	Oct. 11, 1913
W. F. Veatch	Lieutenant (J. G.)	Aug. 20, 1914
Arthur Gundlach	Lieutenant (J. G.) assistant surgeon	May 20, 1915
C. E. Gebhardt	Lieutenant (J. G.)	May 27, 1915
E. C. Schmid	Ensign	Oct. 11, 1913
John C. Drury	Ensign	Nov. 10, 1913
Oscar Schwartz	Ensign	April 28, 1914
Oscar T. Hallenberg	Ensign	Dec. 10, 1914
Walter Jost	Ensign	Aug. 26, 1915

Kansas City.

Emil W. Koch	Lieutenant watch officer	Sept. 21, 1910
R. Millard Turner	Lieutenant (J. G.)	Dec. 15, 1913
George Fagan	Ensign	Nov. 25, 1914

STATISTICAL HISTORY OF BUILDING AND LOAN ASSOCIATIONS IN MISSOURI.

The following table shows the history of the growth of building and loan associations in the state for the past nineteen years:

Year.	*No.*	*Assets.*	*Year.*	*No.*	*Assets.*
1896	288 associations	$26,352,954.80	1906	123 associations	$8,016,992.78
1897	255 associations	22,497,709.49	1907	123 associations	8,839,903.89
1898	222 associations	18,255,186.22	1908	123 associations	9,300,661.42
1899	191 associations	13,835,817.12	1909	128 associations	10,168,631.01
1900	174 associations	11,448,394.91	1910	130 associations	11,431,451.73
1901	150 associations	9,394,372.87	1911	134 associations	12,633,297.10
1902	138 associations	8,228,013.85	1912	134 associations	14,022,021.77
1903	134 associations	7,771,890.27	1913	139 associations	15,668,919.12
1904	127 associations	7,782,018.40	1914	145 associations	18,055,859.29
1905	124 associations	7,580,608.62			

The total resources and liabilities as shown by the semiannual statements of the associations of the state at the close of business August 31, 1914, were made up of the following items, viz.:

Resources.		**Liabilities.**	
Cash on hand	$358,308.35	Installment stock	$9,691,541.57
Real estate loans	16,729,148.15	Full paid and prepaid stock	3,811,867.77
Stock loans	371,015.85	Bills payable and other liabilities	2,412,172.82
Miscellaneous resources	597,356.94	Surplus and profits	2,140,277.13
Total resources	$18,055,859.29	Total liabilities	$18,055,859.29

The Missouri Building and Loan Bureau report for 1913 shows that $14,500,847.05 of the total assets were invested in real estate securities.

Their report of 1914 shows $16,729,148.15 invested in real estate securities. This is a gain of $2,228,301.10 in this class of securities, which indicates that of the total gain in assets within the past year over 91 per cent are invested in real estate securities.

Six associations have ceased to do business and twelve new associations have been organized in the past year and the membership of the associations has increased very materially.

THE MISSOURI ASSOCIATION FOR THE RELIEF AND CONTROL OF TUBERCULOSIS (INCORPORATED).

The aim of this association is the suppression of tuberculosis; its work is the crusade against the disease; the ultimate object of its work is to promote health and economic welfare in all Missouri. This association bears no official relation to the state and receives no financial aid therefrom; it is supported entirely by voluntary contributions and the proceeds of the sale of Red Cross Christmas seals.

The first meeting of the association, at which by-laws were adopted, was held in the House of Representatives, state capitol, Jefferson City, May 15, 1907. Articles of agreement for incorporation were filed with the Secretary of State May 9, 1907. The association was incorporated under article XI of chapter 12 of the Revised Statutes of Missouri, 1899, regulating the incorporation of "benevolent, religious, scientific, fraternal-benevolent, educational and miscellaneous associations."

The third article provides: "That the corporation shall be composed of persons interested in the relief, prevention and control of tuberculosis incorporated for the following purposes, to wit:

"Dissemination of knowledge concerning the causes, treatment and prevention of tuberculosis; investigation of the prevalence of tuberculosis in Missouri and the collecting and publishing of useful information; securing of proper legislation for the relief and prevention of tuberculosis; co-operation with the public authorities (state and local boards of health), the National Association for the Study and Prevention of Tuberculosis, medical societies and other organizations in approved measures adopted for the prevention of the disease; promotion of the organization and work of local societies in all parts of Missouri; encouragement of adequate provision for consumptives by the establishment of sanatoria, hospitals, dispensaries and otherwise; and in general to do all things and acts having as their object the relief of those afflicted with tuberculosis and the control and prevention of that disease throughout the entire state

"That the said corporation may take and receive, may purchase and hold and likewise convey and transfer any and all real estate and personal property intended to execute and further the purposes herein set forth and as may be sanctioned by law; to contract and incur debts and obligations, issue bonds, notes and bills and other evidences of debt; to adopt and use a common seal, sue and defend and have and exercise all such rights and powers as may be incidental to a body corporate and politic of the kind and character herein perpetuated."

The management and control of the corporation is vested in a board of directors, the members of which, in numbers and geographical distribution, shall be elected as are Representatives to the State Legislature. The board of directors has power to make all necessary rules and regulations for the government of the association, to fix the compensation of any officer or employe, to suspend or remove any officer or employe for neglect of duty or for misconduct, to fill all vacancies of office and have general control of the property and business of the corporation and the power and authority to alter or repeal the by-laws of the association. It shall fill all vacancies in the board of directors, and it or the executive committee shall determine to what uses the funds of the association shall be devoted.

The executive committee shall supervise the affairs of the association, subject to the control of the board of directors, and when the board of directors is not in session, the executive committee shall have and exercise all powers of said board.

It is provided by the by-laws that the members of the association shall be classified as follows:

Class A—Members.—(1) All persons participating in the organization of the association at the meeting held in Jefferson City May 15, 1907.

(2) Individual persons or representatives of firms, corporations, institutions, or of social, religious or other organizations, having interest in the control or suppression of tuberculosis, who shall have applied for membership and received a majority vote of the board of directors.

Class B—Sustaining Members.—Persons or representatives who contribute or subscribe not less than $1.00 annually to further the purposes of this association.

Class C—Contributing Members.—Persons or representatives who contribute or subscribe not less than $10.00 annually to further the purposes of this association.

Class D—Supporting Members.—Persons or representatives who contribute or subscribe not less than $100.00 annually to further the purposes of this association.

Class E—Honorary Members.—Any person distinguished for original research pertaining to tuberculosis, eminent sanitarian, or philanthropist who has given material aid in the relief, prevention or control of tuberculosis, may be elected to honorary membership upon receiving the majority vote of the board of directors of the association.

The by-laws of the association provide for the following standing committees: Finance; membership; woman's auxiliary; press and publicity; lectures and public meetings; literature and publications; legislation and law enforcement; education and course of study; housing and vocational safety; tuberculosis dispensary service, and tuberculosis visiting nurse service.

GENERAL OFFICERS.

Gov. Elliott W. Major	Honorary president	Jefferson City.
Hon. A. A. Speer	President	Chamois.
A. O. Wilson	Treasurer	St. Louis.
Price, Waterhouse & Co	Auditors	St. Louis.
Dr. W. McN. Miller	Secretary	Columbia.

EXECUTIVE COMMITTEE.

Dr. James Stewart, chairman	St. Louis	Dr. Oliver C. Gebhart	St. Joseph
Dr. George Dock	St. Louis	Mr. G. F. Newberger	Joplin
Hon. William P. Evans	St. Louis	Dr. A. J. Campbell	Sedalia
Archbishop J. J. Glennon	St. Louis	Dr. W. A. Clark	Jefferson City
Dr. George Homan	St. Louis	Prof. M. P. Ravenel	Columbia
Mrs. Ernst Jonas	St. Louis	Hon. Cornelius Roach	Carthage
Mrs. Philip N. Moore	St. Louis	Dr. J. A. B. Adcock	Warrensburg
Mr. C. P. Pettus	St. Louis	Dr. W. S. Allee	Olean
Mr. H. S. Rumsey	St. Louis	Mrs. O. M. Bilharz	Rivermines
Hon. Herbert S. Hadley	Kansas City	Hon. A. A. Speer (ex officio)	Chamois
Dr. E. W. Schauffler	Kansas City	Mr. A. O. Wilson (ex officio)	St. Louis
Mr. John T. Smith	Kansas City	Dr. W. McN. Miller (ex officio)	Columbia
Mrs. Hugh C. Ward	Kansas City		

For the furtherance of its objects, particularly through the schools of the state, the association issues the following circular on tuberculosis and its prevention:

FUNDAMENTAL FACTS PERTAINING TO TUBERCULOSIS.

Tuberculosis is caused by a germ and is not inherited. It is a disease which may affect any part of the body. It occurs most commonly in the lungs—consumption. It frequently affects the lymph glands—scrofula, or the bones and joints—hip-joint disease, white swelling, hunchback. Being an infectious disease it is communicable, or catching.

How It is Taken.—It is most commonly caught from consumptives who are careless of their sputum or spit. A single drop of this sputum may contain millions of germs of tuberculosis. A consumptive should not cough, sneeze or speak into the face of another. He should spit into a vessel containing a disinfectant or into a cloth or onto a paper and burn it. He should not spit on the floor or sidewalk. He should kiss no one nor handle food or eating utensils without first washing and disinfecting his hands. Sputum, when dry and powdered, arises as dust and may be inhaled by others, or it may settle on food or on objects from which the hands of others may be contaminated. No one, whether sick or well, should eat from unwashed hands.

A Disease of Childhood.—The disease is most commonly taken by young children from tuberculous parents or friends who kiss or caress them, or from floors, food, clothing or other articles which have been contaminated with tuberculous sputum. It is probable that four out of five children have been infected in this way, that one out of ten have been infected from the meat or milk of tuberculous animals. The drift of opinion of medical investigators is toward the belief that tuberculosis is essentially a disease of childhood. That all who are infected with the disease in childhood do not suffer from it in later life is due to the fact that their general health has been maintained by nutritious food, fresh air, sufficient sleep, lack of worry and overwork and that they have not been subjected to the depressing effects of other infectious diseases such as measles, whooping cough, typhoid fever, pneumonia, etc., whereby their resistance to the tubercle bacillus and its poison has been diminished.

It Is Preventable and Curable.—Tuberculosis is not only preventable but is curable if treated early. Do not delay consulting a physician if you have a cough that has lasted for a month and you are losing weight and appetite. A run-down feeling with slight fever in the afternoon is strongly indicative of consumption. If you frequently sweat at night and you raise blood, you need medical advice at once. Insist upon the physician's examining your bare chest and back and his telling you frankly if tuberculosis be probable. Do not delay treatment till the germs of tuberculosis are found in your sputum. Under no circumstances should you dose yourself with alcohol or patent medicines. They make matters worse. Medicine may be used to advantage when prescribed by a physician, but the tendency of the best physicians today is to limit the treatment of tuberculosis to open

air by day and night, sunlight, cleanliness of person and surroundings, rest in bed, and sufficient wholesome food. Children, be they tuberculous, anemic or well, thrive and make more rapid progress in their work in open-air schools than in closed schoolrooms.

How It Shall be Fought.—There are three general ways of fighting the disease: First, by preventing infection in childhood; second, by arresting or curing the disease in its early stages; third, by disinfecting or destroying the sputum or other infectious discharges from tuberculous patients in the later stages of the disease. Intelligent and willing patients may do this for themselves if taught how. Patients who are unwilling or unable to do this for themselves should be cared for in hospitals which are maintained and managed by the state or county, or in private hospitals that have been approved by the State Board of Health. The whole matter of the prevention of tuberculosis and the care of tuberculous patients rests finally upon the education of the people of the state. Each person must be taught how to protect himself, and if he be tuberculous, how to protect others from infection. He should know what part his town, county or state should perform in the movement to suppress tuberculosis.

What the Local Community Should Do.—In each city and in each county an anti-tuberculosis society or an anti-tuberculosis committee of an already established philanthropic, civic or commercial society or club, should be organized to conduct a popular campaign of education against the disease. It should further any movement for the care and training of tuberculous patients. This can be done best by:

1. Providing free medical service for the diagnosis of the disease.
2. Instituting tuberculosis visiting nurse service.
3. Maintaining city or county tuberculosis hospitals for treating advanced and incurable cases, and
4. Establishing open-air schools for anemic and tuberculous children.

What the State Should Do.—The State should enlarge the capacity of its sanatorium for the treatment of incipient cases of tuberculosis, especially for children. Either the present sanatorium should be enlarged or other state sanatoria should be provided whereby five times as many patients can be cared for as now. The Legislature of the state should enact laws:

1. To compel the registration of living cases of tuberculosis.
2. To control the transmission of the disease from one individual to another.
3. To enable counties to tax themselves to maintain the service of adequately paid full-time health officers.
4. To provide for state-wide popular and systematic education pertaining to tuberculosis.
5. To authorize city boards of education to establish and to properly maintain open-air schools for weak, anemic and tuberculous children.

What the State Does.—The State Sanatorium at Mt. Vernon reports that cases of incipient tuberculosis are discharged from that institution as "apparently cured" at a total outlay of $200.00 per patient. The St. Louis Anti-tuberculosis Society announces that tuberculous children are dismissed from the open-air school as cured at a cost of $100.00 each, and that at the same time they have made as good progress in their school work as normal children in ordinary schools. Nine city anti-tuberculosis societies or committees in Missouri have shown that tuberculosis visiting nurse service can be provided for at an expense of $100.00 per thousand population per year.

The statutes of Missouri provide that:

1. Special instruction as to tuberculosis, its nature, cause and prevention, shall constitute a part of the course of instruction, and be taught in all public schools supported wholly or in part by public money or under state control. (R. S. 1909, Sec. 10806.)
2. Counties may issue bonds for establishing, acquiring and equipping tuberculosis hospitals in which tuberculosis patients in a relatively advanced stage of the disease may be cared for, the state to assume the cost of their maintenance to the amount of $5.00 per patient per week, the county the balance. (Laws of Missouri, 1915, pp. 201-207.)
3. Counties and cities may employ anti-tuberculosis nurses and disinfect tuberculosis contaminated rooms and houses. (Laws of Missouri, 1915, pp. 299-300.)
4. Tuberculosis patients in the incipient or beginning stage of the disease may be treated and cared for at the State Sanatorium at Mt. Vernon. (R. S. 1909, Art. 9 of Chap. 19.)

What You Can Do.—You can help fight tuberculosis by using, buying and selling Red Cross Seals.

A circular with the above information and its distribution are paid for with money earned by the children of the schools of Missouri—public, parochial and private—selling Christmas seals. They plead for healthful lives—for themselves and for children to come.

For judicious distribution, copies of this circular will be furnished at cost to any society or any person requesting them. Address W. McN. Miller, Secretary, Missouri Association for the Relief and Control of Tuberculosis, Columbia, Mo.

MISSOURI'S PUBLIC SCHOOLS.

COUNTY SUPERINTENDENTS OF MISSOURI.

(Terms expire April, 1919.)

County.	*Name.*	*Address.*
Adair	P. J. Fowler	Kirksville.
Andrew	Leslie M. Dobbs	Savannah.
Atchison	Gertrude Thompson	Rockport.
Audrain	W. C. Johnson	Mexico.
Barry	W. E. Hankins	Cassville.
Barton	L. E. Brous	Lamar.
Bates	A. C. Moreland	Butler.
Benton	Chas. G. Harvey	Warsaw.
Bollinger	W. M. Welker	Marble Hill.
Boone	George T. Porter	Columbia.
Buchanan	George K. Gilpin	St. Joseph.

COUNTY SUPERINTENDENTS OF MISSOURI—*Continued.*

County.	*Name.*	*Address.*
Butler	H. O. Harrawood	Poplar Bluff.
Caldwell	D. N. McClintock	Kingston.
Callaway	R. G. Hale	Fulton.
Camden	M. E. Johnson	Linn Creek.
Cape Girardeau	J. T. McDonald	Cape Girardeau.
Carroll	Mrs. Margaret Squires	Carrollton.
Carter	W. S. Perrin	Ellsinore
Cass	C. A. Burke	Harrisonville.
Cedar	Ira A. McBride	Stockton.
Chariton	C. C. Carlstead	Keytesville.
Christian	Tom Mapes	Ozark.
Clark	Helen F. McKee	Kahoka.
Clay	E. L. Black	Liberty.
Clinton	Mrs. Anna L. Simms	Plattsburg.
Cole	J. S. Lumpkin	Jefferson City.
Cooper	S. F. Mauck	Bunceton.
Crawford	William P. Summers	Steelville.
Dade	E. H. Carender	Greenfield.
Dallas	John A. Pitman	Buffalo.
Daviess	Hallie Burton	Gallatin.
DeKalb	W. O. Swails	Clarksdale.
Dent	James W. Millsap	Salem.
Douglas	T. J. Morehouse	Ava.
Dunklin	E. D. McAnally	Kennett.
Franklin	C. A. Cole	Union.
Gasconade	A. O. Mann	Hermann.
Gentry	Egbert Jennings	Albany.
Greene	C. W. McCroskey	Springfield.
Grundy	Elizabeth Brainerd	Trenton.
Harrison	Nelle K. Sutton	Bethany.
Henry	R. E. Bell	Clinton.
Hickory	Oliver J. Watkins	Hermitage.
Holt	Mrs. Alberta G. Murphy	Oregon.
Howard	Luman L. Spry	Fayette.
Howell	W. C. McMillin	West Plains.
Iron	G. W. Hanson	Ironton.
Jackson	L. F. Blackburn	Independence.
Jasper	L. W. Kost	Carthage.
Jefferson	R. B. Wilson	Hillsboro.
Johnson	R. H. Boston	Warrensburg.
Knox	W. E. Cottey	Edina.
Laclede	G. C. Jones	Lebanon.
Lafayette	H. T. Phillips	Lexington.
Lawrence	Harry Moore	Mt. Vernon.
Lewis	Lloyd H. Hicks	Monticello.
Lincoln	Sallie Brown	Troy.
Linn	E. L. Joyce	Brookfield.
Livingston	J. M. Gallatin	Chillicothe.
McDonald	P. M. Collings	Pineville.
Macon	O. L. Cross	Macon.
Madison	W. S. Cooper	Fredericktown.
Maries	C. D. Snodgrass	Vienna.
Marion	Frankie Connell	Hannibal.
Mercer	W. B. Kesterson	Princeton.
Miller	H. M. Atwell	Tuscumbia.
Mississippi	Mrs. Clara E. Graham	Charleston.
Moniteau	Edgar Strotlier	California.
Monroe	L. D. Ash	Paris.
Montgomery	W. F. Hupe	Montgomery City.
Morgan	M. Wray Witten	Versailles.
New Madrid	L. O. Swan	New Madrid.
Newton	W. E. Veerkamp	Neosho.
Nodaway	A. H. Cooper	Maryville.
Oregon	C. O. Custer	Alton.
Osage	R. H. Bryan	Linn.
Ozark	A. J. Kimball	Romance.
Pemiscot	Charles G. Ross	Caruthersville.
Perry	Thomas Caruthers	Perryville.
Pettis	T. R. Luckett	Sedalia.
Phelps	A. Z. Black	Rolla.
Pike	O. A. Wilson	Bowling Green.
Platte	J. F. Sexton	Platte City.
Polk	Daisy Johnson	Bolivar.
Pulaski	L. J. Gladden	Laquey.
Putnam	H. U. G. Turnmire	Unionville.
Ralls	L. C. Northcut	New London.
Randolph	S. B. McCully	Moberly.
Ray	W. T. McGaugh	Richmond.
Reynolds	J. G. Hartman	Centerville.
Ripley	C. N. Pennington	Doniphan.
St. Charles	P. J. McKinley	St. Charles.
St. Clair	C. E. Higgins	Osceola.
St. Francois	John Clyde Akers	Farmington.
Ste. Genevieve	Joseph King	Ste. Genevieve.
St. Louis	R. G. Russell	Clayton.
Saline	James L. Lynch	Marshall.
Schuyler	J. F. Botts	Lancaster.
Scotland	Mrs. Arla Williams	Memphis.

COUNTY SUPERINTENDENTS OF MISSOURI—*Continued.*

County.	*Name.*	*Address.*
Scott	M. E. Montgomery	Benton.
Shannon	Walter Webb	Eminence.
Shelby	Mrs. Myrtle Threlkeld	Shelbyville.
Stoddard	Mrs. C. E. Smith	Bloomfield.
Stone	L. V. Threlfall	Galena.
Sullivan	Roxana Jones	Milan.
Taney	J. W. Bennett	Forsyth.
Texas	F. J. Burney	Houston.
Vernon	Lizzie L. White	Nevada.
Warren	F. W. Kehr	Marthasville.
Washington	Burwell Fox	Potosi.
Wayne	C. E. Burton	Piedmont.
Webster	Sam A. Miller	Marshfield.
Worth	Mrs. Cora Early	Grant City.
Wright	John M. Carter	Hartville.

INSPECTION AND CLASSIFICATION OF HIGH SCHOOLS OF MISSOURI.

(*By the State Superintendent of Public Schools, Howard A. Gass.*)

New section. *Classification of high schools—accredit work in other state schools.*—The State Superintendent of Public Schools shall have authority to classify the public high schools of the state into first, second and third class, and shall prescribe minimum courses of study for each class: *Provided*, that no school shall be classed as a high school of the first class which does not maintain a four years' course of standard work in English, mathematics, science and history for a term of, at least, nine months in the year, and which does not employ the entire time of, at least, three approved teachers in high school work; that no school shall be classed as a high school of the second class which does not maintain a three years' course of standard work in English, mathematics, science and history for a term of, at least, nine months in the year, and which does not employ the entire time of, at least, two approved teachers in high school work; that no school shall be classed as a high school of the third class which does not maintain a two years' course of standard work in English, mathematics, science and history for a term of, at least, eight months in the year, and which does not employ the entire time of, at least, one approved teacher in high school work. All work completed in an accredited high school shall be given full credit in requirements for entrance to, and classification in, any educational institution supported in whole or in part by state appropriations. (Session Acts, 1903.)

New section. *High school inspection by State Superintendent.*—For the purpose of classifying high schools and having their work accredited by higher educational institutions, the State Superintendent of Public Schools shall, in person or by deputy, inspect and examine any high school making application for classification, and he shall prescribe rules and regulations governing such inspections and examinations and keep complete record of all inspections, examinations and recommendations made. He shall from time to time publish lists of classified high schools: *Provided*, he may drop any school in its classification if, on reinspection or re-examination, he finds that such school does not maintain the required standard of excellence. (Session Acts, 1903.)

LIST OF CLASSIFIED HIGH SCHOOLS BY COUNTIES.

County.	First class.	Second class.	Third class.
Adair	Kirksville		Novinger.
Andrew	Savannah.		
			Fillmore.
			Rosendale.
Atchison	Tarkio	Rockport	Westboro.
	Fairfax.		
Audrain	Mexico	Laddonia.	
	Vandalia.		
Barry	Monett	Cassville.	
		Purdy.	
Barton	Lamar	Liberal.	
	Golden City	Mindenmines.	
Bates	Butler	Rich Hill	Amoret.
	Adrian		Amsterdam.
			Foster.
			Hume.
Benton	Warsaw	Cole Camp	Lincoln.
Bollinger			Lutesville.
Boone	Centralia	Ashland	Hallsville.
	Columbia		Harrisburg.
	Sturgeon		Rocheport.
Buchanan	St. Joseph, Central.	St. Joseph, Bartlett.	
		St. Joseph, Benton.	
		DeKalb.	
Butler	Poplar Bluff.		
Caldwell	Braymer		Cowgill.
	Breckenridge		Kingston.
	Polo.		
	Hamilton.		
Callaway	Fulton		Auxvasse.
			Mokane.
			New Bloomfield.
Camden			Linn Creek.

LIST OF CLASSIFIED HIGH SCHOOLS—*Continued.*

County.	First class.	Second class.	Third class.
Cape Girardeau	Cape Girardeau		Oak Ridge.
	Jackson.		
Carroll	Carrollton		Bogard.
	Hale		DeWitt.
	Norborne		Tina.
	Bosworth.		
Carter			Ellsinore.
			Van Buren.
Cass	Belton	Garden City	Raymore.
	Harrisonville	Drexel	Archie.
	Pleasant Hill		Peculiar.
Cedar	Eldorado Springs		Jerico Springs.
			Stockton.
Chariton	Brunswick	Triplett	Dalton.
	Keytesville		Mendon.
	Salisbury		Prairie Hill.
Christian	Billings		Nixa.
	Ozark.		
Clark	Kahoka	Wyaconda.	
Clay	Excelsior Springs	Kearney	Linden.
	Liberty	Holt.	
		Smithville.	
Clinton	Cameron.		
	Lathrop.		
	Plattsburg.		
Cole	Jefferson City.		
Cooper	Boonville		Pilot Grove.
	Otterville		Blackwater.
			Bunceton.
			Prairie Home.
Crawford	Steelville	Cuba.	
Dade	Greenfield		Arcola.
	Lockwood		Dadeville.
	Everton.		
Dallas		Buffalo	Urbana.
Daviess	Gallatin		Coffey.
	Jamesport		Jameson.
	Pattonsburg.		
DeKalb	Maysville		Union Star.
Dent	Salem.		
Douglas		Ava	Pisgah.
Dunklin	Campbell		Senath.
	Kennett		Clarkton.
	Malden.		
Franklin	New Haven	Sullivan	St. Clair.
	Washington.		
	Union.		
Gasconade	Hermann		Owensville.
Gentry	Albany.		
	King City.		
	Stanberry.		
Greene	Springfield	Springfield, Lincoln	Strafford.
	Ash Grove	Walnut Grove	Fair Grove.
	Republic		Willard.
Grundy	Trenton		Laredo.
			Spickard.
			Galt.
Harrison	Bethany		Harrison.
			New Hampton.
	Cainesville		Eagleville.
	Gilman City		Blythedale.
	Ridgeway.		
Henry	Clinton	Deepwater	Calhoun.
	Windsor	Urich	Blairstown.
			Montrose.
Hickory			Cross Timbers.
			Norris.
			Wheatland.
Holt	Maitland	Craig	Corning.
	Mound City		Bigelow.
	Oregon		Forest City.
Howard	Armstrong	Glasgow.	
	Fayette.		
	New Franklin.		
Howell	West Plains		Mountain View.
	Willow Springs.		
Iron	Ironton.		
Jackson	Kansas City—		
	Central	Buckner	Grain Valley.
	Lincoln	Blue Springs	Sugar Creek.
	Northeast	Oak Grove.	
	Manual Training.		
	Westport.		
	Hickman Mills.		
	Independence.		
	Lees Summit.		

LIST OF CLASSIFIED HIGH SCHOOLS—*Continued.*

County.	First class.	Second class.	Third class.
Jasper	Carthage	Carl Junction	Alba.
	Jasper	Carterville	Prosperity.
	Joplin		Oronogo.
	Sarcoxie.		
	Webb City.		
Jefferson	DeSoto	Festus.	
Johnson	Holden		Chilhowee.
	Knobnoster		Centerview.
	Warrensburg		Leeton.
Knox	Edina		Knox City.
			Hurdland.
Laclede	Lebanon		Conway.
			Phillipsburg.
Lafayette	Lexington	Wellington	Corder.
	Higginsville		Concordia.
	Odessa		Waverly.
Lawrence	Aurora	Miller	Stotts City.
	Marionville		Verona.
	Mt. Vernon.		
	Peirce City.		
Lewis	Canton		Ewing.
	LaBelle		Lewistown.
			Steffensville.
Lincoln	Elsberry.		
	Troy.		
Linn	Brookfield	Browning	Boomer.
	Linneus		Bucklin.
	Laclede.		
	Marceline.		
	Meadville.		
Livingston	Chillicothe		Avalon.
			Chillicothe (colored).
			Chula.
			Ludlow.
McDonald		Anderson	Southwest City.
		Rocky Comfort.	
Macon	LaPlata	Bevier	Atlanta.
	Macon	Callao.	
Madison	Fredericktown.		
Maries			Belle.
Marion	Hannibal	Hannibal, Lincoln.	
	Palmyra.		
Mercer	Princeton		Mercer.
Miller	Eldon		Tuscumbia.
Mississippi	East Prairie		Bertrand.
	Charleston.		
Moniteau	California		Jamestown.
	Tipton		Clarksburg.
Monroe	Monroe City.		
	Madison.		
	Paris.		
Montgomery	Montgomery City		Bellflower.
	Wellsville		Jonesburg.
Morgan	Versailles.		
New Madrid	New Madrid	Parma	Lilbourn.
			Morehouse.
			Portageville.
Newton	Neosho	Seneca	Stella.
			Fairview.
			Granby.
			Newtonia.
Nodaway	Hopkins		Barnard.
	Maryville		Clearmont.
	Burlington Junction		Pickering.
	Skidmore		Elmo.
			Parnell.
			Graham.
Oregon		Thayer	Alton.
			Koshkonong.
Osage			Linn.
Ozark			Bakersfield.
			Gainesville.
Pemiscot	Caruthersville	Hayti	Holland.
Perry	Perryville.		
Pettis	Sedalia	Lamonte	Green Ridge.
			Houstonia.
			Smithton.
Phelps	St. James	Rolla	Newburg.
Pike	Bowling Green	Frankford	Clarkville.
	Louisiana	Eolia.	
Platte	Dearborn	Edgerton.	
	Weston.		
	Platte City.		
Polk	Bolivar	Humansville.	
		Fairplay.	

LIST OF CLASSIFIED HIGH SCHOOLS—*Continued.*

County.	First class.	Second class.	Third class.
Pulaski		Crocker.	
		Dixon.	
		Richland.	
Putnam	Unionville		Powersville.
			Worthington.
Ralls	New London		Center.
	Perry.		
Randolph	Huntsville	Higbee	Clifton Hill.
	Moberly.		
Ray	Hardin	Orrick.	
	Richmond.		
Reynolds			Ellington.
Ripley	Doniphan.		
St. Charles	St. Charles		Wentzville.
			O'Fallon.
			Augusta.
St. Clair	Osceola	Appleton City	Collins.
			Taberville.
			Lowry City.
Ste. Genevieve	Ste. Genevieve.		
St. Francois	Bonne Terre	Bismarck	Doe Run.
	Farmington		Elvins.
	Flat River		Leadwood.
	Desloge.		
St. Louis	Clayton	Eureka.	
	Ferguson.		
	Kirkwood.		
	Maplewood.		
	Webster Groves.		
	Wellston.		
St. Louis city	Central.		
	McKinley.		
	Soldan.		
	Sumner.		
	Yeatman.		
Saline	Marshall	Miami	Blackburn.
	Slater		Gilliam.
	Sweet Springs		Malta Bend.
			Nelson.
Schuyler	Lancaster	Queen City.	
Scotland	Memphis		Granger.
	Gorin.		
Scott	Sikeston	Oran	Fornfelt.
			Benton.
			Chaffee.
Shannon			Birch Tree.
			Eminence.
			Winona.
Shelby	Shelbina	Clarence.	
	Shelbyville.		
Stoddard	Bloomfield		Bernie.
	Dexter		Essex.
			Puxico.
Stone			Crane.
			Galena.
Sullivan	Green City	Harris.	
	Milan.		
Taney			Branson.
Texas	Houston	Cabool.	
		Licking.	
Vernon	Nevada	Schell City	Moundville.
		Sheldon	Richards.
Warren			
Washington	Potosi		Caledonia.
Wayne	Greenville		Williamsville.
	Piedmont.		
Webster	Marshfield		Fordland.
	Seymour.		
Worth	Grant City.		
Wright	Mountain Grove	Mansfield	Hartville.
			Norwood.

LIST OF UNAPPROVED HIGH SCHOOLS.

In general the work done in an unapproved high school is worth about half credit in standard educational institutions receiving students from such schools. Since the unapproved schools vary so much in the quality of work done, the schools have been grouped into four classes. The schools in Class A are worth from one-half to three-fourths credit on their work; seldom is a student from Class A worth more than six units of high school credit. Students from Class B are worth about one-half credit, or four units for two years' work. The work in the schools in Class C is worth less than one-half credit. Some of this work is very inferior, and really worth almost no credit as high school work. Reports from Class D (schools not visited) indicate that with three or four possible exceptions the work is of much the same character as the work in Class C. Standard educational institutions do not give more credit to these unapproved schools than is here suggested. Dates after schools in class A, B and C are the dates the schools were visited and inspected by State Superintendent or his deputy.

Class A. (Credit—Four to Six Units.)

Arrow Rock, 4-6-14.
Baring, 12-17-13.
Bolckow, 12-7-14.
Bynumville, 4-1-15.
Caledonia, 3-27-14.
Caruth, 2-25-14.
Corning, 11-16-14.
Elmer C. D., 3-4-15.
Esther, 1-8-15.
Gentry, 12-4-14.
Glenwood, 11-6-14.
Green Castle, 10-29-14.
Harwood, 9-30-14.
Hunnewell, 1-15-15.
Jennings, 5-19-14.
Kingsville, 11-10-14.
LaGrange, 1-14-14.
Lawson, 11-24-14.
McFall, 11-20-14.
Malta Bend, 12-15-13.
Martinsburg, 3-17-13.
Missouri City, 2-15-15.
Nelson, 11-17-13.
New Cambria, 3-24-14.
Olean, 12-18-14.
Overland C. D., 1-27-14.
Purdin, 3-4-14.
Raytown C. D., 4-9-14.
St. Marys, 3-23-14.
Vienna, 5-2-14.
Walker, 9-30-14.
Wheeling, 3-4-15.

Class B. (Credit—About Four Units.)

Advance, 4-16-15.
Aldrich, 3-31-14.
Altamont, 3-31-14.
Blodgett, 3-3-14.
Bois D'Arc, 4-4-12.
Camden Point, 11-11-14.
Chamois, 11-23-13.
Clarksdale, 4-16-14.
Cleveland C. D., 4-13-14.
Cooter, 2-19-14.
Darlington, 11-30-14.
Downing, 1-13-14.
Duenweg, 1-29-14.
Easton, 4-2-14.
Farber, 2-10-14.
Freeman, 4-8-14.
Greenwood, 4-9-14.
Holliday, 5-15-15.
Hmo, 2-27-14.
Knoblick, 1-5-15.
Lock Spring, 10-12-14.
Mayview, 2-4-14.
Middletown, 4-15-14.
Morley, 3-3-14.
Naylor, 2-23-14.
New Florence, 4-14-14.
Pacific, 2-26-14.
Pineville, 11-24-14.
Rockville, 3-9-15.
Rogersville, 1-21-14.
Rushville, 9-27-12.
Rutledge, 1-7-14.
Sheridan, 3-19-12.
Stewartsville, 4-2-14.
Stoutsville, 3-28-14.
Sumner, 2-19-15.
Utica, 11-25-14.
Weaubleau, 10-16-13.
Wheaton, 3-24-15.
Winfield, 10-14-12.
Winston, 3-31-14.
Wright City, 2-6-14.

Class C. (Credit—Less than Four Units.)

Agency, 3-6-14.
Brandsville, 1-23-14.
Brashear, 10-29-14.
Cairo, 1-5-14.
Clark, 2-25-15.
Creighton, 9-25-14.
Dawn, 10-12-14.
East Lynne, 4-8-14.
Edinburg, 1-9-14.
Egypt Mills, 3-6-14.
Faucett, 11-11-14.
Frankclay, 4-31-14.
Gerald, 4-3-14.
Gower, 1-18-15.
Grandin, 10-7-08.
Herculaneum, 2-17-15.
Holcomb, 2-21-14.
Humphreys, 2-11-14.
Irondale, 3-4-15.
Jacksonville, 1-5-14.
Louisburg, 1-20-14.
Marthasville, 2-9-14.
Maywood 1-6-14.
Morrisville, 3-26-14.
Osborn, 1-20-13
Pleasant Hope, 3-29-15.
Pomona, 1-22-14.
Ravenwood, 2-25-09.
Roanoke, 4-2-15.
Rush Hill, 2-11-14.
Seligman, 12-2-13.
Silex, 4-14-15.
Sparta, 4-7-13.
Steele, 2-19-14.
Stotesbury, 1-20-14.
Stoutland, 4-21-15.
Trimble, 3-30-14.
Ulman C. D., 12-16-14.
Warrenton, 2-5-14.

Class D—Not Visited. (Credit—As a Rule, Less than Four Units.)

Amazonia.
Amity.
Bedford.
Bethel.
Boonville (colored).
Bronaugh.
Browningtion.
Burfordville.
Cardwell.
Centertown.
Columbia (colored).
Commerce.
Connelsville.
Curryville.
Diamond.
Dover.
Eugene.
Exeter.
Fortescue.
Fulton (colored).
Gordonville.
Graniteville.
Gray Summit.
Halfway.
Helena.
Henrietta.
Higginsville (colored).
Hornersville.
Lexington (colored).
Livonia.
Marston.
Middle Grove.
Millersville.
Milo.
Mine Lamotte.
Montevallo.
Monticello.
Mooresville.
Napoleon.
Nashville.
New Melle.
Niangua.
Pleasant Ridge.
Quitman.
Ravanna.
Rayville.
Reeds.
Roscoe.
Rothville.
Sedalia (colored).
Strother.
Summersville.
Tilsit.
Turney.
Valley Park.
Washburn.
Waynesville.
Whitewater.

SCHOOLS ACCREDITED BY UNIVERSITY OF MISSOURI.

The State University will admit without examination persons presenting proper certificates of graduation from the following accredited schools:

Fully Accredited (Correct to May 1, 1915).

Adrian High School.
Albany High School.
Armstrong High School.
Aurora High School.
Bartlesville (Okla.) High School.
Belton High School.
Bethany High School.
Bloomfield High School.
Bolivar High School.
Bonne Terre High School.
Boonville High School.
Bosworth High School.
Bowling Green High School.
Braymer High School.
Breckenridge High School.
Brookfield High School.
Brunswick High School.
Burlington Junction High School.
Butler High School.
Cainesville High School.
California High School.
Cameron High School.
Campbell High School.
Canton High School.
Cape Girardeau High School.
Carleton College (Farmington).

Fully Accredited—*Continued.*

Carrollton High School.
Carterville High School.
Carthage High School.
Caruthersville High School.
Central College Academy (Fayette).
Centralia High School.
Charleston High School.
Chillicothe High School.
Clayton High School.
Clinton High School.
Columbia High School.
Dearborn High School.
DeSoto High School.
Dexter High School.
Doniphan High School.
East Prairie High School.
Edina High School.
Eldon High School.
Eldorado Springs High School.
Elsberry High School.
Enid (Okla.) High School.
Everton High School.
Excelsior Springs High School.
Fairfax High School.
Farmington High School.
Fayette High School.
Ferguson High School.
Flat River High School.
Fort Smith (Ark.) High School.
Fredericktown High School.
Fulton High School.
Gallatin High School.
Gilman City High School.
Golden City High School.
Gorin High School.
Grant City High School.
Green City High School.
Greenfield High School.
Greenville High School.
Greenville (Miss.) High School.
Hale High School.
Hamilton High School.
Hannibal High School.
Hardin High School.
Harrisonville High School.
Hickman Mills High School.
Higginsville High School.
Holden High School.
Hopkins High School.
Hosmer Hall (St. Louis).
Hot Springs (Ark.) High School.
Houston High School.
Huntsville High School.
Independence High School.
Ironton High School.
Jackson High School.
Jamesport High School.
Jasper High School.
Jefferson City High School.
Joplin High School.
Kansas City Central High School.
Kansas City Manual Training High School.
Kansas City Northeast High School.
Kansas City Westport High School.
Kemper Military School (Boonville).
Kennett High School.
Keytesville High School.
King City High School.
Kirksville High School.
Kirkwood High School.
Knobnoster High School.
LaBelle High School.
Lamar High School.
Lancaster High School.
LaPlata High School.
Lathrop High School.
Lebanon High School.
Lees Summit High School.
Lenox Hall (St. Louis).
Lexington High School.
Liberty High School.
Linneus High School.
Little Rock (Ark.) High School.
Lockwood High School.
Logan County (Guthrie, Okla.) High School.
Louisiana High School.
McAlester (Okla.) High School.
Macon High School.
Maitland High School.
Malden High School.
Maplewood High School.
Marceline High School.
Marionville High school.
Marshall High School.
Marshfield High School.
Mary Institute (St. Louis).
Maryville High School.
Maysville High School.
Meadville High School.
Memphis High School.
Mexico High School.
Miami (Okla.) High School.
Milan High School.
Missouri Christian College (Camden Point).
Moberly High School.
Monett High School.
Monroe City High School.
Montgomery City High School.
Mound City High School.
Mountain Grove High School.
Mt. Vernon High School.
Muskogee (Okla.) High School.
Neosho High School.
Nevada High School.
New Franklin High School.
New Haven High School.
New London High School.
New Madrid High School.
Norborne High School.
Odessa High School.
Oklahoma City (Okla.) High School.
Okmulgee (Okla.) High School.
Oregon High School.
Osceola High School.
Palmyra High School.
Paris High School.
Pattonsburg High School.
Pawnee (Okla.) High School.
Peirce City High School.
Piedmont High School.
Perry High School.
Perryville High School.
Pine Bluff (Ark.) High School.
Platte City High School.
Plattsburg High School.
Pleasant Hill High School.
Polo High School.
Poplar Bluff High School.
Potosi High School.
Princeton High School.
Principia, The (St. Louis).
Republic High School.
Richmond High School.
Ridgeway High School.
Rockport High School.
Rosati-Kain High School (St. Louis).
St. Charles High School.
Ste. Genevieve High School.
St. Joseph Central High School.
St. Joseph's Academy (St. Louis).
St. Louis Central High School.
St. Louis Manual Training School.
St. Louis McKinley High School.
St. Louis Soldan High School.
St. Louis Yeatman High School.
St. Teresa's Academy (Kansas City).
St. Vincent's Academy (St. Louis).
Salem High School.
Salisbury High School.
Savannah High School.
Sedalia High School.
Seymour High School.
Shelbina High School.
Shelbyville High School.
Shreveport (La.) High School.
Sikeston High School.
Slater High School.
Smith Academy (St. Louis).
Springfield High School.
State Institute of Technology (Tonkawa, Okla.).
Steelville High School.
Sweet Springs High School.
Tarkio High School.
Tipton High School.
Trenton High School.
Troy High School.
Tulsa (Okla.) High School.

Fully Accredited—*Continued.*

Union High School.
Unionville High School.
University High School (Columbia).
University Military School (Mobile, Ala.).
Van Buren (Ark.) High School.
Vandalia High School.
Versailles High School.
Vinita (Okla.) High School.
Warrensburg High School.
Warsaw High School.
Washington High School.
Webb City High School.
Webster Groves High School.
Wellston High School.
Wellsville High School.
Wentworth Military Academy (Lexington).
Weston High School.
West Plains High School.
Willow Springs High School.
Windsor High School.

Partially Accredited.

In addition to the above-named schools, there are some "partially accredited schools" which maintain a four years' course of study but do not fulfill all the requirements for a fully accredited school. Work done in these schools is accepted for entrance so far as it is approved, but their graduates must submit to an examination in other subjects which are offered for entrance. These schools are:

Bevier High School.
Bismarck High School.
Buckner High School.
Cassville High School.
Clarence High School.
Craig High School.
Cuba High School.
Deepwater High School.
Desloge High School.
Eureka High School.
Festus High School.
Garden City High School.
Glasgow High School.
Hermann High School.
Higbee High School.
Horner Institute (Purdy).
Kahoka High School.
Kearney High School.
Kidder Institute.
Laclede High School.
Laddonia High School.
Lamonte High School.
Madison High School.
Miami High School.
Oak Grove High School.
Orrick High School.
Otterville High School.
Queen City High School.
Rich Hill High School.
Richland High School.
Rolla High School.
St. James High School
St. Joseph Benton High School.
Sapulpa (Okla.) High School.
Sarcoxie High School.
Southwest Baptist College (Bolivar).
Stanberry High School.
Sullivan High School.
Thayer High School.
Walther College (St. Louis).
Will Mayfield College.
Woodson Institute (Richmond).
Wyaconda High School.

Admission from Accredited Schools in Other States.—The University will admit without examination such graduates of schools fully accredited by other state universities of similar rank as comply with the requirements for admission from accredited schools.

Admission from State Normal Schools.—Graduates of the state normal schools will be admitted without examination, provided they furnish certificates showing that they have satisfied the entrance requirements to the college or school which they wish to enter. They will also be given credit for advanced standing in the college of arts and science and school of education for all courses in excess of entrance requirements which count towards the degrees of bachelor of arts (A. B.) and bachelor of science (B. S.) in education. The certificates should be sent in advance to the dean of the University faculty.

A graduate of a state normal school who has completed two years' work in an accredited high school and four years' (twelve quarters') work in the normal school will be admitted to junior standing in the college of arts and science. A graduate of a normal school will not be recommended for a degree until he has completed two years' (four semesters') work in the University.

Admission from Accredited Junior Colleges.—Graduates of accredited junior colleges will be admitted without examination to junior standing in the college of arts and science of the University, provided they furnish certificates showing that they have satisfied the entrance requirements and the work of the first two years of the college. Such certificates will also be accepted for admission to any other division of the University except the graduate school. The certificates should be sent in advance to the dean of the University faculty.

Accredited Junior Colleges.—The following institutions have been recognized as accredited junior colleges of the University:

Hardin College (Mexico).
Howard Payne College (Fayette).
Lindenwood College for Women (St. Charles).
Stephens College (Columbia).
Christian College (Columbia).
Cottey College (Nevada).
William Woods (Fulton).

Admission from Other Colleges and Universities.—A person who offers credit from another college or university must present a certificate of honorable dismissal from such institution. He must also submit an official statement showing the subjects upon which he was admitted and the courses completed by him in such college or university. These certificates should be sent in advance to the dean of the University faculty.

Admission to Advanced Standing.—Claims for advanced standing, in order to receive recognition, must be made by the student within one semester after entrance. Such claims must be presented to the dean.

Students who wish to have their claims for advanced standing passed upon before matriculation may present them at any time to the proper authority.

APPROVED SUMMER SCHOOLS.

During the summer of 1915 approved schools were held by the following institutions:

State University.....Columbia
State Normal.....Kirksville
State Normal.....Warrensburg
State Normal.....Cape Girardeau
State Normal.....Springfield
State Normal.....Maryville
Central Wesleyan College.....Warrenton
Missouri Wesleyan College.....Cameron
LaGrange College.....LaGrange
Missouri Valley College.....Marshall
Southwest Baptist College.....Bolivar

SUMMARY OF HIGH SCHOOL REPORTS.

Table No. 1 on high schools gives a summary of the high school statistics for the first class, second class, third class and unclassified high schools, so arranged that the four classes of high schools may be compared.

Table No. 2 on high schools compares the status of high schools in Missouri during the years 1907, 1908, 1909, 1910, 1911, 1912, 1913 and 1914. This table shows a steady growth in the number of students in high school, in the equipment and in the character of the work.

Comparison of High Schools—Table 1.

	First class high schools.	Second class high schools.	Third class high schools.	Unclassified high schools.
Number of high schools	165	55	142	222
Average annual salary of superintendent	$1,556.61	$1,057.41	.....	.....
Average annual salary of principal	$1,039.51	$745.83	$843.12	$668.98
Total number of high school teachers	1,310	101	152	60
Average annual salary of high school teachers	$964.99	$609.39	$521.65	$441.45
Number enrolled in high school:				
Boys	14,953	1,591	2,170	1,859
Girls	19,621	2,230	2,681	2,326
Totals	34,574	3,821	4,851	4,185
Number enrolled by classes:				
First year	13,511	1,476	2,142	2,513
Second year	8,861	1,023	1,518	1,309
Third year	6,405	753	906	302
Fourth year	5,252	566	220	49
Irregular students	545	3	65	12
Number of nonresidents enrolled:				
Boys	2,213	488	734	597
Girls	2,739	632	757	577
Totals	4,952	1,120	1,491	1,174
Number of last year's graduates:				
Boys	1,795	167	334	318
Girls	2,740	317	462	438
Totals	4,535	484	796	756
Value of equipment for teaching:				
Agriculture	$22,638	$4,823	$11,870	$8,608
Botany and zoology	44,017	668	454	143
Physical geography	21,158	1,487	2,059	1,024
Physics	111,472	9,436	5,217	1,330
Chemistry	57,915	2,700	575	150
Household arts	53,087	5,500	346	200
Manual training	178,936	5,075	685	355
Commercial subjects	42,221	1,583	432	118
Totals	$531,444	$31,272	$21,638	$11,928
Amount spent for apparatus each year	$27,772	$5,528	$5,857	$5,536
Value of supplementary reference books for teaching:				
English	$53,083	$8,451	$10,464	$5,506
History	43,898	7,302	9,058	6,250
Science	18,519	3,950	5,945	4,359
Totals	$115,500	$19,703	$25,467	$16,115

Comparison of High Schools—Table 1—*Continued.*

	First class high schools.	Second class high schools.	Third class high schools.	Unclassified high schools.
Number of volumes in high school libraries	200,102	33,523	45,853	31,576
Amount spent for libraries this year	$16,077	$4,416	$7,312	$8,018
Number of high school pupils studying English:				
First year	12,894	1,467	2,175	2,639
Second year	8,752	1,013	1,494	1,335
Third year	6,196	687	929	315
Fourth year	4,253	562	208	36
Totals	32,095	3,729	4,806	4,325
Number of high school pupils studying mathematics:				
First year algebra	12,898	1,382	2,167	2,509
Second year algebra	3,225	690	1,208	959
Plane geometry	8,045	964	1,180	598
Solid geometry	1,604	343	205	33
Trigonometry	756	117	62	10
Advanced algebra	398	31	6	42
Advanced arithmetic	1,466	279	381	287
Totals	28,392	3,806	5,209	4,438
Number of high school pupils studying history:				
Ancient	8,662	1,411	1,971	1,713
Medieval and modern	5,611	883	1,127	1,019
General	93	22	143	198
English	2,523	525	596	304
Advanced American	3,075	500	614	275
High school civics	1,215	122	87	28
Economics	369	92	73	52
Totals	21,548	3,555	4,611	3,589
Number of high school pupils studying science:				
Agriculture	3,177	822	1,942	2,106
Biology	766	66	35	28
Botany	1,936	.....	19	46
Zoology	325	.....	.....	28
Physical geography	2,166	259	371	753
Physics	3,990	362	163	69
Chemistry	2,310	157	14	23
High school physiology	1,708	33	.....	.....
Commercial geography	409	163	338	310
Totals	16,787	1,862	2,882	3,363
Number of high school pupils studying Latin:				
First year	6,847	1,110	1,189	927
Second year	4,151	598	751	407
Third year	1,262	131	71	37
Fourth year	824	64	23	5
Totals	13,084	1,903	2,034	1,376
Number of high school pupils studying German:				
First year	4,201	378	228	106
Second year	2,281	153	71	16
Third year	450	29	.....	.....
Totals	6,932	560	299	122
Number of high school pupils studying French:				
First year	586	.....	.....	.....
Second year	286	.....	.....	.....
Total	872	.....	.....	.....
Number of high school pupils studying education:				
Course I	717	.....	.....	.....
Course II	865	.....	.....	.....
Course III	847	.....	.....	.....
Total	2,429	.....	.....	.....

Comparison of High Schools—Table 1—*Continued.*

	First class high schools.	Second class high schools.	Third class high schools.	Unclassified high schools.
Number of high school pupils studying special subjects:				
Music	2,251	116	38	143
Drawing	5,069	57	19	126
Manual training	3,748	194	35	70
Household arts	5,457	199	65	53
Pedagogy	219	25	19	64
Bookkeeping	2,731	113	58	53
Stenography	1,905	45	.....	.....
Typewriting	2,589	48	.....	.....
Totals	23,969	797	234	509

Comparison of High Schools—Table 2.

	1907.	1908.	1909.	1910.	1911.	1912.	1913.	1914.
Number of high schools reported	333	367	414	419	520	530	574	584
Number of first class high schools	.....	100	115	125	131	139	151	165
Number of second class high schools	.....	32	40	39	56	58	49	55
Number of third class high schools	.....	74	77	62	74	83	82	142
Number of unclassified high schools	.....	161	182	193	259	250	289	222
Number of teachers in high schools	1,216	1,471	1,651	1,709	1,773	1,868	2,076	2,192
Number of pupils enrolled	28,485	32,166	31,741	36,810	39,291	41,325	43,409	47,131
Number nonresident pupils	4,383	5,308	5,713	5,900	6,768	7,515	7,865	8,737
Number high school graduates	3,449	3,685	4,160	4,436	4,969	5,555	6,153	6,571
Value equipment for teaching science	$158,915	$195,165	$221,828	$221,126	$101,717	$150,631	$185,035	$596,282
Amount spent for apparatus this year	$26,881	$33,991	$30,683	$22,282	$22,911	$28,312	$43,884	$41,693
Value supplementary and reference books	$67,027	$97,067	$95,302	$99,788	$105,637	$125,693	$147,211	$176,785
Number volumes in libraries	148,207	282,856	191,114	197,816	231,730	216,535	274,013	311,054
Amount spent for library books since September 1st	$10,225	$14,425	$18,172	$17,002	$18,221	$18,901	$30,742	$35,853
Number of high school pupils studying English:								
First year	11,771	13,451	14,701	15,233	15,961	16,854	17,161	19,175
Second year	7,388	8,417	9,081	9,515	10,311	10,915	11,724	12,591
Third year	4,606	5,392	5,711	5,973	6,625	7,291	7,135	8,127
Fourth year	2,987	3,409	3,705	4,039	4,362	4,778	4,865	5,059
Totals	26,752	30,672	33,231	34,760	37,265	39,838	41,188	44,955
Number of high school pupils studying mathematics:								
Algebra	18,612	19,767	21,121	23,120	23,316	21,083	23,658	25,038
Plane geometry	6,083	6,233	6,780	7,247	7,693	8,881	9,353	10,787
Solid geometry	1,687	2,210	2,438	2,255	2,299	2,251	2,093	2,185
Trigonometry	863	1,143	1,300	1,350	1,391	1,291	1,056	915
Advanced algebra	.....	111	81	190	313	312	250	477
Advanced arithmetic	.....	.....	.....	.....	1,888	1,997	2,383	2,413
Totals	27,245	29,497	31,720	34,162	36,903	38,815	38,793	41,845
Number high school pupils studying history:								
Ancient	9,531	10,675	11,681	11,465	12,630	13,227	13,116	13,757
Medieval and modern	5,316	6,371	6,761	6,863	7,511	8,105	8,265	8,640
General	.....	.....	.....	.....	.....	.....	406	456
English	2,545	2,493	2,877	2,984	3,491	4,361	3,493	3,918
Advanced American	2,066	2,595	2,647	2,832	3,469	3,983	3,911	4,461
High school civics	.....	.....	.....	.....	.....	.....	858	1,452
Economics	.....	.....	.....	.....	.....	.....	407	586
Totals	19,161	22,136	23,966	24,144	27,114	29,676	30,486	33,303
Number high school pupils studying science:								
Agriculture	1,116	1,658	1,996	3,316	4,014	4,986	7,628	8,047
Biology	.....	.....	758	1,033	858	698	688	895
Botany	1,848	2,562	2,292	2,615	2,106	2,112	1,761	2,001
Zoology	981	1,617	934	560	806	517	414	353
Physical geography	3,853	4,957	4,038	4,119	4,413	3,890	3,550	3,549
Physics	3,269	3,832	3,738	4,121	4,529	4,733	4,211	4,584
Chemistry	1,550	1,918	2,231	2,187	2,393	2,411	2,372	2,504
High school physiology	.....	.....	.....	.....	.....	.....	1,601	1,711
Commercial geography	.....	.....	.....	.....	.....	.....	1,030	1,220
Totals	12,617	15,701	15,987	18,011	19,119	19,317	23,288	24,891
Number of high school pupils studying Latin:								
First year	8,061	8,844	9,682	9,508	9,707	9,867	9,516	10,073
Second year	5,038	4,417	5,062	5,230	5,559	5,397	5,758	5,907
Third year	2,191	2,153	2,026	1,834	2,323	1,969	1,710	1,501
Fourth year	1,133	1,263	1,220	1,270	1,308	1,271	940	916
Totals	16,423	17,007	17,990	17,842	18,897	18,504	17,924	18,397

Comparison of High Schools—Table 2—*Continued.*

	1907.	1908.	1909.	1910.	1911.	1912.	1913.	1914.
Number of high school pupils studying German:								
First year	3,082	3,331	3,818	3,915	4,085	4,317	4,372	4,913
Second year	1,363	1,761	1,739	1,959	2,021	2,311	2,296	2,521
Third year	.....	.....	431	526	498	581	423	479
Totals	4,415	5,095	5,991	6,400	6,604	7,209	7,091	7,913
Number of high school pupils studying French:								
First year	.....	.....	731	652	538	551	565	586
Second year	.....	.....	318	407	330	247	291	286
Totals	.....	.....	1,049	1,059	868	798	859	872
Number of high school pupils studying education:								
Course I	.....	.....	.....	.....	.....	.....	1,298	717
Course II	.....	.....	.....	.....	.....	.....	762	865
Course III	.....	.....	.....	.....	.....	.....	761	847
Number of high school pupils studying special subjects:								
*Music	7,800	7,506	9,757	9,008	10,735	10,291	10,609	2,548
Drawing	4,105	4,413	4,390	5,001	3,670	5,475	5,422	5,271
Manual training	1,576	1,896	2,548	3,551	2,905	3,838	3,288	4,047
Domestic science	1,777	2,317	2,775	2,565	3,377	3,566	4,947	5,774
Bookkeeping	1,835	1,652	1,578	1,535	2,127	2,551	2,780	2,955
Shorthand	574	316	704	650	1,026	1,108	1,799	1,950
Typewriting	.....	217	695	765	1,320	1,423	2,263	2,637
Pedagogy	.....	212	296	218	271	551	320	327
Totals	17,667	18,549	22,743	23,293	25,431	28,803	31,428	25,509
Number of high school pupils enrolled November 1st:								
Boys	11,801	13,471	11,892	15,690	16,841	17,773	18,646	20,513
Girls	16,684	18,695	19,849	21,120	22,453	23,552	24,763	26,858
Totals	28,485	32,166	34,741	36,810	39,294	41,325	43,409	47,431
Number of high school pupils enrolled by classes:								
First year	12,333	13,471	15,096	15,782	16,498	17,327	17,835	19,642
Second year	7,660	8,661	9,445	9,933	10,397	11,154	11,895	12,711
Third year	4,805	5,613	5,804	6,186	6,763	7,278	7,575	8,366
Fourth year	3,117	3,783	4,154	4,150	4,807	5,216	5,648	6,087
Irregular	570	638	242	159	829	350	456	625
Totals	28,485	32,166	34,741	36,810	39,294	41,325	43,409	47,431

*In 1914 only those pupils who took music for credit were counted.

EDUCATIONAL GROWTH—FOUR YEARS.

	1910.	1914.
Total enumeration	1,003,434	923,963
Total enrollment	707,031	706,364
Total number of days' attendance	76,001,416	83,945,876
Average daily attendance	490,374	515,233
Average length of term in days	155	163
Estimated value of school property	$38,124,992	$48,564,776
Number of volumes in school libraries	757,707	1,290,217
Value of school libraries	$393,330	$844,601
Volumes added during the year	98,793	176,489
Average levy in cents	53	62
Total expenditure for schools	$13,905,188	$17,696,052
Number of high schools reported	419	584
Number of first class high schools	125	180
Number of second class high schools	39	67
Number of third class high schools	62	154
Total number of unapproved high schools	226	183
Total number of high school students	36,810	47,431
Total number of high school graduates	4,156	6,571
Value of equipment for teaching science in high schools	$224,126	$596,282
Amount spent for laboratory equipment for teaching science in high schools between September 1st and November 1st	$22,282	$44,693
Volumes in high school libraries	197,816	311,054
Value of high school libraries	$99,788	$176,785
Amount spent for high school library books between September 1st and November 1st	$17,002	$35,853

GRAPHICAL REPRESENTATION OF GROWTH AND DEVELOPMENT OF MISSOURI HIGH SCHOOLS, 1910-1914.

NUMBER OF HIGH SCHOOLS.



NUMBER OF APPROVED HIGH SCHOOLS.

NUMBER OF FIRST CLASS HIGH SCHOOLS.



NUMBER SECOND CLASS HIGH SCHOOLS.



NUMBER THIRD CLASS HIGH SCHOOLS.



NUMBER STUDENTS ENROLLED IN HIGH SCHOOLS.

NUMBER HIGH SCHOOL GRADUATES.



VALUE OF EQUIPMENT FOR TEACHING SCIENCE.

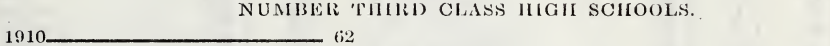

AMOUNT INVESTED IN SCIENCE EQUIPMENT.

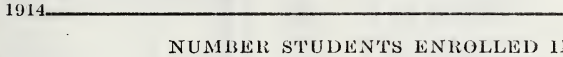

NUMBER OF VOLUMES IN HIGH SCHOOL LIBRARIES.

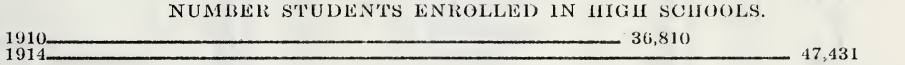

VALUE OF HIGH SCHOOL LIBRARIES.

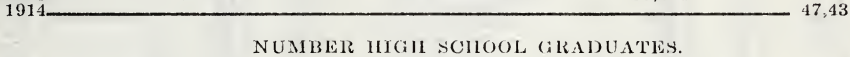

AMOUNT INVESTED IN HIGH SCHOOL LIBRARIES.



SCHEDULE OF TEACHERS' SALARIES.

Number of teachers receiving annually	Men, Elementary.	Men, Secondary.	Women, Elementary.	Women, Secondary.	Totals.
Less than $200	107	2	425	2	536
$200 to $299	676	1	2,011	7	2,695
$300 to $399	1,269	14	3,940	89	5,312
$400 to $499	942	41	3,239	193	4,415
$500 to $599	262	68	737	284	1,351
$600 to $799	193	210	1,135	345	1,883
$800 to $999	67	126	530	103	826
$1,000 to $1,199	44	137	1,241	116	1,538
$1,200 to $1,499	21	140	126	106	393
$1,500 and over	108	248	50	85	491
Totals	3,689	987	13,434	1,330	19,440

TABLE OF APPROVED RURAL SCHOOLS.

Showing the number of rural schools, number of approved schools, and percentage of approved schools in each county January 1, 1915.

County.	No. of schools in county	Number of approved schools	Percentage of approved schools in county	County.	No. of schools in county	Number of approved schools	Percentage of approved schools in county
Adair	75	2	2.6	Linn	102	4	3.9
Andrew	79	29	36.7	Livingston	94	10	10.6
Atchison	86	22	25.5	McDonald	66	0	.0
Audrain	84	19	22.6	Macon	129	7	5.4
Barry	111	2	1.8	Madison	50	0	.0
Barton	91	6	6.5	Maries	53	0	.0
Bates	131	9	6.8	Marion	56	9	16.1
Benton	92	2	2.1	Mercer	85	1	1.1
Bollinger	87	0	.0	Miller	81	1	1.2
Boone	92	3	3.2	Mississippi	43	3	6.9
Buchanan	65	12	18.4	Moniteau	76	0	.0
Butler	86	0	.0	Monroe	93	16	17.2
Caldwell	70	15	21.4	Montgomery	72	8	11.1
Callaway	131	0	.0	Morgan	72	0	.0
Camden	83	0	.0	New Madrid	44	0	.0
Cape Girardeau	74	0	.0	Newton	94	2	2.1
Carroll	121	7	5.6	Nodaway	166	31	18.6
Carter	32	0	.0	Oregon	71	3	4.2
Cass	110	1	.9	Osage	68	1	1.4
Cedar	83	1	1.2	Ozark	86	0	.0
Chariton	140	5	3.5	Pemiscot	45	2	4.4
Christian	78	5	6.4	Perry	59	2	3.4
Clark	84	3	3.5	Pettis	92	5	5.4
Clay	59	4	6.7	Phelps	79	0	.0
Clinton	63	13	20.6	Pike	78	0	.0
Cole	47	2	4.2	Platte	69	3	4.3
Cooper	88	13	14.7	Polk	106	6	5.6
Crawford	82	4	4.8	Pulaski	60	3	5.0
Dade	76	8	10.5	Putnam	82	5	5.5
Dallas	80	4	5.0	Ralls	62	5	8.1
Daviess	100	11	11.0	Randolph	78	5	6.4
DeKalb	74	4	5.4	Ray	94	1	1.1
Dent	79	0	.0	Reynolds	58	0	.0
Douglas	108	0	.0	Ripley	78	1	1.3
Dunklin	70	2	2.6	St. Charles	72	5	6.9
Franklin	111	21	18.9	St. Clair	107	0	.0
Gasconade	61	6	9.8	St. Francois	50	0	.0
Gentry	86	5	5.8	Ste. Genevieve	50	8	16.0
Greene	107	37	34.5	St. Louis	67	32	47.7
Grundy	79	4	5.1	Saline	113	15	13.2
Harrison	135	5	3.7	Schuyler	55	0	.0
Henry	98	5	5.1	Scotland	69	0	.0
Hickory	58	0	.0	Scott	42	3	7.1
Holt	69	8	11.5	Shannon	81	0	.0
Howard	57	5	8.7	Shelby	75	11	14.6
Howell	113	0	.0	Stoddard	102	0	.0
Iron	44	2	4.5	Stone	60	0	.0
Jackson	97	3	3.4	Sullivan	108	3	2.6
Jasper	101	0	.0	Taney	73	0	.0
Jefferson	85	10	11.7	Texas	137	1	0.7
Johnson	130	9	6.9	Vernon	132	13	9.8
Knox	72	1	1.3	Warren	57	1	1.7
Laclede	94	0	.0	Washington	70	0	.0
Lafayette	91	5	1.3	Wayne	72	0	.0
Lawrence	92	5	5.4	Webster	81	0	.0
Lewis	75	6	8.0	Worth	57	3	5.2
Lincoln	85	0	.0	Wright	93	8	8.6

Total number of approved rural schools, 582
Last year: " " " " " " 383
Per cent of approved rural schools, 6.2
Last year: " " " " " " 4.1
Counties having approved schools, 79
Last year: " " " " 78

SUMMARY OF COUNTY CLERKS' REPORTS.

Enumeration—children of school age:		
White, male	452,242	
White, female	433,798	
Total		886,040
Colored, male	18,168	
Colored, female	19,755	
Total		37,923
Grand total		923,963
Number districts enumerating fewer than 20 children	784	
Number districts enumerating 20 to 30 children	1,792	
Number districts enumerating 30 to 50 children	3,907	
Number districts enumerating 50 to 80 children	2,155	
Number districts enumerating more than 80 children	1,235	
Total number of districts		9,873
Number districts making levy for school purposes:		
No levy	26	
Under 20 cents	47	
20 to 40 cents	497	
Even forty cents	2,299	
40 to 65 cents	2,492	
65 cents and over	4,706	

Receipts.

Cash on hand July 1, 1913		$3,696,810.02
Teachers' fund:		
State fund	$1,863,269.06	
Interest on county fund	360,547.57	
Interest on township fund	143,866.57	
Interest on special district fund	220,003.02	
Railroad taxes	991,273.10	
District taxes, back taxes and tuition	9,085,588.51	
Total		12,664,547.83
Incidental fund	$2,532,444.49	
Foreign insurance tax (free textbooks)	100,734.29	
Total		2,633,178.78
Building fund:		
Sale of bonds and insurance	$2,864,364.20	
Direct levy for building	282,428.09	
Interest and sinking fund	590,474.15	
Total		3,737,266.49
Grand total receipts		$22,731,803.12

Expenditures.

Teachers' wages	$10,451,762.21	
Incidental expenses	3,119,267.96	
Building purposes	4,125,021.96	
Total		$17,696,052.13
Cash on hand July, 1914		5,035,750.99
Principals of various school funds:		
Permanent county fund	$5,781,005.82	
Permanent township fund	2,414,515.81	
Permanent special district fund	2,531,023.58	
*Total permanent school fund		10,726,545.21
Fines, penalties and forfeitures		129,114.83
Value of taxable property		1,727,217,135.00
Average levy in cents per $100 valuation	.62	

*In addition to the above permanent school funds, the permanent state school fund is	$3,159,281.14
The permanent state seminary fund is	1,259,988.20
Total permanent school fund	$15,145,814.55

PERMANENT SCHOOL FUNDS.

Amount of permanent state school funds	$3,159,281.14
Amount of permanent seminary funds	1,276,839.42
Amount of permanent county funds	5,781,005.82
Amount of permanent township funds	2,414,515.81
Amount of permanent special district funds	2,531,023.58
Total school funds of the state	$15,162,665.77

The permanent funds are five in number: State common school fund, seminary fund, county fund, township fund, special fund.

On admitting Missouri into the Union Congress donated twelve bodies of saline lands of six sections each. In 1837 the General Assembly provided that the proceeds of the sales of this land, augmented by the profits on the United States' deposits in Missouri banks, should constitute a permanent school fund. This was increased in 1865 by $132,000 from the sale of the state tobacco warehouse. This fund now amounts to $3,159,281.14. The income from it, with one-third of the ordinary revenue, is apportioned annually by the State Superintendent to the counties and to the city of St. Louis, according to the number of children of school age.

By acts of 1818 and 1820 Congress donated seventy-two sections of public land for establishment and support of a "seminary of learning." The fund from the sale of this land amounts to $1,259,988.20. The income from it is used for the support of the University.

County funds are from fines, forfeitures, sale of estrays and swamp lands. These funds amount to $5,781,005.82. They are loaned by the county courts on real estate and personal security, and the interest is apportioned annually by the county clerks.

Township funds are the proceeds of sale of the sixteenth section in each congressional township. These funds amount to $2,414,515.81. The income is apportioned among the districts of the township.

Special permanent funds are from gifts, devises, etc. They amount to $2,531,023.58. The income goes to the districts having such special fund.

COMPARATIVE COST OF EDUCATION IN MISSOURI.

Year.	Enumeration.	School expenditures.	Cost per pupil.
1890	856,744	$5,561,056.29	$6.52
1900	986,665	7,816,049.75	7.92
1910	1,003,434	13,905,188.80	13.86
1911	975,496	14,799,346.80	15.17
1912	959,218	14,639,396.30	15.26
1913	956,505	16,621,965.74	17.26
1914	923,963	17,696,052.13	19.15

Year.	Enrollment.	School expenditures.	Cost per pupil.
1890	620,314	$5,561,056.29	$8.96
1900	719,817	7,816,049.75	10.85
1910	707,031	13,905,188.80	19.66
1911	696,883	14,799,346.30	21.24
1912	687,920	14,639,396.30	21.43
1913	690,484	16,621,965.74	24.07
1914	706,364	17,696,052.13	25.05

Year.	Average attendance.	School expenditures.	Cost per pupil.
1890	384,627	$5,561,056.29	$14.43
1900	460,012	7,816,049.75	16.91
1910	490,374	13,905,188.80	28.13
1911	488,619	14,799,346.80	30.29
1912	493,444	14,639,396.30	29.67
1913	494,309	16,621,965.74	33.62
1914	515,233	17,696,052.13	34.34

The slight decrease in 1912 ($.62) in the annual cost per pupil in daily attendance is brought about by the better school attendance for that year, which was stimulated by an improved method of apportioning the public school moneys.

State money apportioned to the schools of the state by the State Superintendent August 9, 1915	$1,613,479.80
Enumeration in 1915	922,831

TABLE SHOWING INCREASED LIBERALITY OF THE STATE IN APPROPRIATING MONEY FOR PROMOTING EDUCATION AND AGRICULTURE.

	1905-1906.		1915-1916.	
Kirksville Normal	$159,260.00		$296,578.00	
Warrensburg Normal	196,703.00		595,800.00	
Cape Girardeau Normal	188,786.00		199,000.00	
Springfield Normal	500.00		271,000.00	
Maryville Normal	500.00		169,894.38	
Lincoln Institute	77,400.00		117,606.81	
University	600,000.00		1,144,032.65	
Rolla School of Mines	123,000.00		206,013.85	
Rural high schools	.....		125,000.00	
Teacher-training courses in high schools	.....		160,375.00	
School for Deaf	225,092.00		269,000.00	
School for Blind	328,500.00		117,928.37	
Apportionment one-third revenue	1,339,930.71	1905	1,609,554.71*	1915
Apportionment one-third revenue	1,360,205.38	1906	1,609,554.71*	1916
Cadets, University	6,000.00		.....	
Smith-Lever act	.....		65,268.00	
Agricultural Experiment Station	.....		30,000.00	
Board of Agriculture	44,800.00		146,498.33	
Growing improved corn	.....		5,000.00	
County farm advisers	.....		35,000.00	
State Fair	127,000.00		49,800.00	
Fruit Experiment Station	34,982.68		43,300.00	
Board of Horticulture	8,000.00		2,500.00	
Poultry Experiment Station	.....		86,584.04	
County fair associations	.....		3,179.10	
Soil experiments	.....		20,000.00	
State Soil Survey	.....		15,000.00	
Aid to poultry associations	.....		10,000.00	
Totals	$4,820,659.77		$7,403,497.95	
Good roads (apportionment)	.....		217,000.00	1915
Good roads (apportionment)	.....		217,000.00*	1916
Totals	.....		$7,837,497.95	

*Estimated; will probably be larger.

COMPARISON OF RATE OF LEVY FOR 1910-11, 1911-12, 1912-13, 1913-14.

	1910-11.	1911-12.	1912-13.	1913-14.
Average levy in cents in districts maintaining first class high schools	107.7	111.7	115.3	123.2
Average levy in cents in districts maintaining second class high schools	104.7	117.6	123.7	122.0
Average levy in cents in districts maintaining third class high schools	112.0	109.4	117.3	116.3
Average levy in cents in districts maintaining unclassified high schools	93.7	98.1	96.9	99.6
Average levy in cents in village and rural districts not maintaining high schools	53.5	53.5	55.8	57.7
Average levy in cents for entire state	56.0	56.3	59.0	62.0

The summary of the county clerks' reports shows that for the year 1913-14, 4,702 districts in the state levied sixty-five cents on the one hundred dollars valuation or more. Subtracting from this number the city and town districts organized with six directors leaves more than 4,000 rural districts making the maximum levy permitted under the present State Constitution. This indicates that, to a considerable extent, at least, the rural districts are responding to the stimulus of the rural school aid law.

The summary of the county superintendents' reports shows that there are 3,815 districts in the state with an assessed valuation of less than $50,000. This means that under the present rural school state aid law this number of districts are eligible to apply for state aid as far as the valuation is concerned. To furnish state aid to this number of districts under the present law, it would require approximately $300,000, or about 70 per cent more than was used for this purpose in 1914.

The average rate of levy in towns having classified high schools is 119.4 cents on the one hundred dollars valuation, and in all town school districts it is 111.9 cents, while the rate in rural districts is 57.7 cents on the one hundred dollars valuation. For the first time in many years the increase in the rural districts is approximately equal to the increase in towns having classified high schools.

SIXTY-NINTH ANNUAL APPORTIONMENT MADE BY THE STATE SUPERINTENDENT OF PUBLIC SCHOOLS AUGUST 9, 1915.

County.	No. of teachers with less than 15 pupils daily attendance	No. of teachers with salaries less than $1,000 and with more than 15 pupils	No. of teachers with salaries more than $1,000	No. of part-time teachers	Total teacher quota	Total days attendance	Attendance quota	Total apportionment
Adair	15	115	2	....	$6,325	597,927	$1,748.00	$8,073.00
Andrew	15	99	2	....	5,525	442,165	1,292.64	6,817.64
Atchison	33	88	2	....	5,425	413,695	1,209.41	6,634.41
Audrain	30	115	4	....	6,900	549,443	1,606.26	8,506.26
Barry	13	136	3	....	7,425	617,158	1,804.22	9,229.22
Barton	20	114	3	....	6,500	528,920	1,546.26	8,046.26
Bates	40	166	4	....	9,700	745,196	2,178.53	11,878.53
Benton	27	85	2	....	5,125	335,760	981.57	6,106.57
Bollinger	9	85	....	....	4,475	287,842	841.48	5,316.48
Boone	12	191	6	....	10,450	811,799	2,373.23	12,823.23
Buchanan	4	403	52	2	25,500	2,104,649	6,152.79	31,652.79
Butler	7	133	2	....	7,025	655,590	1,916.57	8,941.57
Caldwell	27	94	4	....	5,775	455,477	1,331.55	7,106.55
Callaway	20	144	1	....	7,800	560,060	1,637.29	9,437.29
Camden	28	61	....	....	3,900	253,595	741.37	4,641.37
Cape Girardeau	8	147	3	1	7,875	679,414	1,986.22	9,861.22
Carroll	36	147	6	....	8,850	660,333	1,930.43	10,780.43
Carter	5	34	....	....	1,825	144,574	334.95	2,159.95
Cass	33	152	3	....	8,725	598,344	1,749.21	10,474.21
Cedar	6	99	1	....	5,200	417,057	1,219.24	6,419.24
Chariton	36	153	3	1	8,875	654,103	1,912.22	10,787.22
Christian	9	98	1	....	5,225	440,068	1,286.51	6,511.51
Clark	28	79	1	....	4,750	363,945	1,063.97	5,813.97
Clay	14	124	9	....	7,450	587,286	1,716.89	9,166.89
Clinton	15	101	3	....	5,725	453,439	1,325.59	7,050.59
Cole	12	97	4	....	5,550	455,727	1,332.28	6,882.28
Cooper	1	128	4	2	6,875	488,182	1,427.16	8,302.16
Crawford	24	74	2	....	4,500	321,866	940.95	5,440.95
Dade	15	99	3	....	5,625	441,087	1,289.48	6,914.48
Dallas	6	88	1	....	4,650	333,777	975.77	5,625.77
Daviess	33	114	3	....	6,825	516,075	1,508.71	8,333.71
DeKalb	23	82	1	....	4,775	357,433	1,044.93	5,819.93
Dent	8	73	1	....	3,950	340,833	996.40	4,946.40
Douglas	8	105	1	....	5,550	386,021	1,128.50	6,678.50
Dunklin	1	164	4	4	8,725	843,784	2,466.74	11,191.74
Franklin	26	144	2	1	8,075	647,026	1,891.53	9,966.53
Gasconade	13	67	....	....	3,675	292,471	855.02	4,530.02
Gentry	12	114	3	1	6,325	508,274	1,485.90	7,810.90
Greene	7	303	25	....	17,825	1,815,031	5,306.11	23,131.11
Grundy	30	98	2	....	5,850	513,914	1,502.39	7,352.39
Harrison	43	147	3	....	8,725	646,291	1,889.38	10,614.38
Henry	21	164	4	....	9,125	761,453	2,226.05	11,351.05
Hickory	12	57	....	....	3,150	202,541	592.11	3,742.11
Holt	16	105	3	....	5,950	464,152	1,356.91	7,306.91
Howard	14	95	3	....	5,400	400,487	1,170.79	6,570.79
Howell	13	144	2	....	7,725	596,667	1,744.31	9,469.31
Iron	14	43	1	1	2,625	202,206	591.13	3,216.31
Jackson	15	920	599	21	106,875	7,615,914	22,261.56	129,139.56
Jasper	23	474	22	1	26,350	2,648,536	7,742.80	34,092.80
Jefferson	15	130	4	....	7,275	658,866	1,926.15	9,201.15
Johnson	34	166	2	....	9,350	682,829	1,996.20	11,346.20
Knox	25	73	1	....	4,375	310,866	908.79	5,283.79
Laclede	8	108	2	....	5,800	444,099	1,298.29	7,098.29
Lafayette	23	162	5	3	9,250	766,974	2,242.19	11,492.19
Lawrence	10	149	6	....	8,300	739,424	2,161.65	10,461.65
Lewis	29	89	2	....	5,375	398,357	1,164.57	6,539.57
Lincoln	7	120	2	2	6,425	471,058	1,377.10	7,802.10
Linn	35	151	5	3	9,000	792,207	2,315.96	11,315.96
Livingston	31	118	2	....	6,875	585,505	1,711.68	8,586.68
McDonald	5	90	....	....	4,625	392,323	1,146.93	5,771.93
Macon	22	181	2	1	9,825	843,221	2,465.09	12,290.09
Madison	7	64	1	....	3,475	276,263	807.63	4,282.63
Maries	6	55	....	....	2,900	203,968	596.29	3,496.29
Marion	9	145	6	....	8,075	752,758	2,200.63	10,275.63
Mercer	14	91	1	....	5,000	362,072	1,058.49	6,058.49
Miller	13	103	1	1	5,600	416,850	1,218.63	6,818.63
Mississippi	13	75	3	2	4,425	375,328	1,097.24	5,522.24

APPORTIONMENT OF PUBLIC MONEYS—*Continued.*

County.	No. of teachers with less than 15 pupils daily attendance	No. of teachers with salaries less than $1,000 and with more than 15 pupils	No. of teachers with salaries more than $1,000	No. of part-time teachers	Total teacher quota	Total days attendance	Attendance quota	Total apportionment
Moniteau	22	83	2	....	$4,900	369,169	$1,079.24	$5,979.24
Monroe	19	111	4	....	6,425	467,702	1,367.29	7,792.29
Montgomery	26	92	2	....	5,450	411,241	1,202.23	6,652.23
Morgan	5	87	1	....	4,575	318,552	931.26	5,506.26
New Madrid	1	118	3	6	6,375	555,476	1,623.89	7,998.89
Newton	4	168	2	1	8,725	806,002	2,356.29	11,081.29
Nodaway	76	171	4	....	10,850	811,097	2,371.18	13,221.18
Oregon	12	82	2	....	4,600	377,176	1,102.65	5,702.65
Osage	12	68	....	....	3,700	288,760	844.17	4,544.17
Ozark	9	81	....	1	4,450	258,621	756.06	5,206.06
Pemiscot	3	85	3	3	4,700	406,297	1,187.78	5,887.78
Perry	13	63	1	....	3,575	213,126	710.76	4,285.76
Pettis	21	187	8	1	10,700	935,906	2,736.05	13,436.05
Phelps	19	89	2	....	5,125	426,048	1,245.52	6,370.52
Pike	25	142	3	....	8,025	541,388	1,582.71	9,607.71
Platte	11	92	4	....	5,275	403,318	1,179.07	6,454.07
Polk	7	139	2	....	7,325	593,064	1,733.78	9,058.78
Pulaski	12	74	2	....	4,200	320,736	937.65	5,137.65
Putnam	23	89	1	....	5,125	410,297	1,199.47	6,324.47
Ralls	16	68	2	....	4,000	286,507	837.58	4,837.58
Randolph	17	150	5	....	8,425	785,729	2,297.02	10,722.02
Ray	14	139	4	1	7,725	681,700	1,992.90	9,717.90
Reynolds	4	58	1	....	3,100	228,880	669.11	3,769.11
Ripley	16	84	1	....	4,550	368,426	1,077.07	5,627.07
St. Charles	36	69	3	....	4,650	361,463	1,056.71	5,706.71
St. Clair	29	105	1	....	6,075	424,441	1,240.82	7,315.82
St. Francois	9	167	12	1	9,800	1,052,717	3,077.51	12,877.54
Ste. Genevieve	14	47	1	....	2,800	176,592	516.25	3,316.25
St. Louis	10	392	41	12	24,250	2,259,885	6,606.61	30,856.61
Saline	35	181	4	....	10,475	772,456	2,258.22	12,733.22
Schuyler	16	57	2	7	3,625	232,963	681.05	4,306.05
Scotland	22	72	2	....	4,350	330,339	965.72	5,315.72
Scott	4	115	4	1	6,275	643,460	1,881.11	8,156.11
Shannon	23	79	1	....	4,625	331,136	968.05	5,593.05
Shelby	14	97	3	....	5,500	423,192	1,237.17	6,737.17
Stoddard	7	161	3	....	8,525	821,579	2,401.83	10,926.83
Stone	6	76	1	....	4,050	284,009	830.28	4,880.28
Sullivan	18	124	3	....	6,950	557,180	1,628.87	8,578.87
Taney	20	62	....	7	3,775	234,407	685.27	4,460.27
Texas	17	148	2	....	8,025	593,658	1,735.52	9,760.52
Vernon	36	162	3	....	9,300	809,940	2,367.80	11,667.80
Warren	25	45	....	....	2,875	204,608	598.16	3,473.16
Washington	16	68	1	....	3,900	287,668	840.98	4,740.98
Wayne	5	96	3	2	5,275	404,186	1,181.61	6,456.61
Webster	4	104	2	5	5,625	440,108	1,286.62	6,911.62
Worth	18	58	1	....	3,450	245,153	716.69	4,166.69
Wright	6	120	2	1	6,375	535,169	1,564.53	7,939.53
St. Louis city	.....	812	1583	7	199,075	16,170,414	47,273.01	246,348.01
Totals	1,963	15,072	2592	106	$1,064,525	85,492,496	$249,930.97	$1,314,455.97

Additional apportionment to correct errors in the apportionment for 1914 as shown by affidavits on file in the office of State Superintendent of Public Schools:

Adair	$100.00
Boone	15.59
Chariton	100.00
Cooper	492.44
Dallas	100.00
Douglas	100.00
Harrison	200.00
Henry	100.00
Jasper	408.44
Jackson	1,450.82
Johnson	40.00
Laclede	100.00
Miller	100.00
Ozark	100.00
Phelps	30.80
Stoddard	87.00

Washington		$100.00
Worth		50.00
Webster		250.00
Total		$3,925.09
*One-third of $4,271,232.36, the ordinary receipts into state revenue fund from July 1, 1914, to June 30, 1915, inclusive		$1,423,744.12
Interest on school fund certificates		187,040.00
Refund from Bollinger, Cedar, Howell, Montgomery, Newton, Scotland, Shelby, Stone, Texas and Webster counties		1,532.55
High school aid apportioned in 1914 for which the districts failed to qualify		1,163.13
Total		$1,613,479.80
Deducted on account of errors in Adair, Boone, Chariton, Cooper, Dallas, Douglas, Harrison, Henry, Jasper, Jackson, Johnson, Laclede, Miller, Ozark, Phelps, Stoddard, Washington, Worth and Webster counties	$3,925.09	
Deducted on account of the amount apportioned under rural school state aid law, section 10846, Session Acts, 1915	214,621.00	
Deducted on account of the amount unconditionally apportioned under high school state aid law, Session Acts, 1913	59,911.53	
Deducted on account of the amount conditionally apportioned under high school state aid law, Session Acts, 1913	20,566.21	
Total amount deducted		299,023.83
Net amount apportioned		$1,314,455.97
Total teacher quota		$1,061,525.00
Total attendance quota		$219,930.97
Total days attendance by all pupils		85,492,496
Amount apportioned for each day's attendance		$ .0029234258

NOTE*.—Figures for 1915 represent undisputed amount apportionable. Suit pending in Supreme Court will probably increase these figures, and will establish a settled rule for determining what resources of state shall be included.

SUMMARY OF APPORTIONMENT OF STATE SCHOOL FUNDS, 1915.

County.	Rural aid.	High school aid unconditional.	High school aid conditional. Not released until work is approved.	Teacher quota.	Attendance quota.	Total amount apportioned.
Adair	$1,212	$448.23	.....	$6,325	$1,748.00	$9,733.23
Andrew	100	425.82	$226.92	5,525	1,292.64	7,570.38
Atchison	131	813.83	.....	5,425	1,209.41	7,579.24
Audrain	62	448.23	.....	6,900	1,606.26	9,016.49
Barry	7,247	896.46	224.11	7,425	1,804.22	17,596.79
Barton	987	896.46	.....	6,500	1,546.26	9,929.72
Bates	1,425	1,344.69	179.29	9,700	2,178.53	14,827.51
Benton	7,552	784.40	179.29	5,125	981.57	14,622.26
Bollinger	1,695	.....	800.00	4,475	841.48	7,811.48
Boone	2,418	616.31	330.57	10,450	2,373.23	16,188.11
Buchanan	.....	.....	649.93	25,500	6,152.79	32,302.72
Butler	2,467	.....	.....	7,025	1,916.57	11,408.57
Caldwell	296	689.15	963.69	5,775	1,331.55	9,055.39
Callaway	3,980	605.11	336.17	7,800	1,637.29	14,358.57
Camden	5,706	800.00	.....	3,900	741.37	11,147.37
Cape Girardeau	1,230	112.06	226.92	7,875	1,986.22	11,430.20
Carroll	1,024	862.84	963.69	8,850	1,930.43	13,630.96
Carter	610	800.00	.....	1,825	334.95	3,569.95
Cass	885	1,678.07	.....	8,725	1,749.21	13,037.28
Cedar	3,613	336.17	201.70	5,200	1,219.24	10,570.11
Chariton	688	930.07	190.50	8,875	1,912.22	12,595.79
Christian	1,440	672.35	179.29	5,225	1,286.51	8,803.15
Clark	2,022	448.23	.....	4,750	1,063.97	8,284.20
Clay	85	896.47	.....	7,450	1,716.89	10,148.36
Clinton	100	336.17	378.19	5,725	1,325.59	7,864.95
Cole	140	.....	.....	5,550	1,332.28	7,022.28
Cooper	35	336.17	.....	6,875	1,427.16	8,673.33
Crawford	3,309	895.41	.....	4,500	940.95	9,645.36
Dade	2,890	448.23	627.52	5,625	1,289.48	10,880.23
Dallas	9,034	224.12	.....	4,650	975.77	14,883.89
Daviess	300	714.36	.....	6,825	1,508.71	9,348.07
DeKalb	.....	.....	518.26	4,775	1,044.93	6,338.19
Dent	4,813	.....	.....	3,950	996.40	9,759.40
Douglas	6,085	.....	.....	5,550	1,128.50	12,763.50
Dunklin	.....	714.37	.....	8,725	2,466.74	11,906.11
Franklin	603	1,120.58	.....	8,075	1,891.53	11,690.11
Gasconade	577	.....	.....	3,675	855.02	5,107.02
Gentry	298	224.12	302.56	6,325	1,485.90	8,635.58
Greene	1,095	672.35	336.17	17,825	5,306.11	25,234.63
Grundy	208	.....	1,077.99	5,850	1,502.39	8,638.38

APPORTIONMENT OF STATE SCHOOL FUNDS—*Continued.*

County.	Rural aid.	High school aid unconditional.	High school aid conditional. Not released until work is approved.	Teacher quota.	Attendance quota.	Total amount apportioned.
Harrison	$756	$1,558.65	$385.20	$8,725	$1,889.38	$13,314.23
Henry	2,545	1,760.70	.....	9,125	2,226.05	15,656.75
Hickory	530	.....	.....	3,150	592.11	4,272.11
Holt	.....	784.40	.....	5,950	1,356.91	8,091.31
Howard	361	336.17	.....	5,400	1,170.79	7,267.96
Howell	8,696	336.17	.....	7,725	1,744.34	18,501.48
Iron	400	.....	.....	2,625	591.13	3,616.13
Jackson	.....	1,148.59	.....	106,875	22,264.56	130,288.15
Jasper	1,578	1,848.95	448.23	26,350	7,742.80	37,967.98
Jefferson	2,129	224.12	.....	7,275	1,926.15	11,554.27
Johnson	140	448.23	310.37	9,350	1,996.20	12,274.80
Knox	1,318	448.23	168.09	4,375	908.79	7,218.11
Laclede	4,777	381.24	.....	5,800	1,298.29	12,256.53
Lafayette	552	672.35	.....	9,250	2,242.19	12,716.54
Lawrence	1,156	1,567.41	212.91	8,300	2,161.65	13,397.97
Lewis	540	336.17	156.88	5,375	1,164.57	7,572.62
Lincoln	1,712	.....	112.06	6,425	1,377.10	9,626.16
Linn	758	2,017.04	352.98	9,000	2,315.96	14,443.98
Livingston	835	.....	190.50	6,875	1,711.68	9,612.18
McDonald	3,225	867.05	168.09	4,625	1,146.93	10,032.07
Macon	1,492	336.17	277.34	9,825	2,465.09	14,395.60
Madison	3,328	.....	.....	3,475	807.63	7,610.63
Maries	3,516	.....	800.00	2,900	596.29	7,812.29
Marion	615	.....	.....	8,075	2,200.63	10,890.63
Mercer	1,274	.....	164.72	5,000	1,058.49	7,497.21
Miller	3,089	.....	.....	5,600	1,218.63	9,907.63
Mississippi	491	448.23	263.34	4,425	1,097.24	6,724.81
Moniteau	1,289	.....	179.29	4,900	1,079.24	7,447.53
Monroe	100	336.17	.....	6,425	1,367.29	8,228.46
Montgomery	1,072	224.12	246.53	5,450	1,202.23	8,194.88
Morgan	1,515	224.12	.....	4,575	931.26	7,245.38
New Madrid	.....	336.17	560.28	6,375	1,623.89	8,895.34
Newton	1,119	986.10	.....	8,725	2,356.29	13,186.39
Nodaway	384	1,669.65	1,157.00	10,850	2,371.18	16,431.83
Oregon	2,705	862.85	.....	4,600	1,102.65	9,270.50
Osage	390	.....	.....	3,700	844.17	4,934.17
Ozark	4,321	479.05	.....	4,450	756.06	10,006.11
Pemiscot	25	336.17	.....	4,700	1,187.78	6,248.95
Perry	1,112	.....	.....	3,575	710.76	5,397.76
Pettis	572	951.09	.....	10,700	2,736.05	14,959.14
Phelps	2,693	336.18	201.70	5,125	1,245.52	9,601.40
Pike	300	731.18	.....	8,025	1,582.71	10,638.89
Platte	125	1,213.02	.....	5,275	1,179.07	7,792.09
Polk	2,996	784.40	.....	7,325	1,733.78	12,839.18
Pulaski	3,305	1,245.24	.....	4,200	937.65	9,687.89
Putnam	2,119	336.17	.....	5,125	1,199.47	8,779.64
Ralls	385	274.14	.....	4,000	837.58	5,496.72
Randolph	760	711.57	.....	8,425	2,297.02	12,193.59
Ray	169	672.35	.....	7,725	1,992.90	10,559.25
Reynolds	1,665	.....	.....	3,100	669.11	5,434.11
Ripley	2,796	.....	.....	4,550	1,077.07	8,423.07
St. Charles	.....	.....	.....	4,650	1,056.71	5,706.71
St. Clair	4,874	515.46	.....	6,075	1,240.82	12,705.28
St. Francois	1,876	896.46	112.06	9,800	3,077.54	15,762.06
Ste. Genevieve	2,696	.....	.....	2,800	516.25	6,012.25
St. Louis	.....	.....	.....	24,250	6,606.61	30,856.61
Saline	215	465.04	616.32	10,475	2,258.22	14,029.58
Schuyler	595	448.23	147.08	3,625	681.05	5,496.36
Scotland	1,284	761.99	.....	4,350	965.72	7,361.71
Scott	550	.....	1,164.00	6,275	1,881.11	9,870.11
Shannon	5,514	662.26	.....	4,625	968.05	11,769.31
Shelby	1,215	.....	.....	5,500	1,237.17	7,952.17
Stoddard	655	593.91	661.14	8,525	2,401.83	12,836.88
Stone	5,042	414.61	224.12	4,050	830.28	10,561.01
Sullivan	3,045	784.40	392.21	6,950	1,628.87	12,800.48
Taney	3,957	.....	800.00	3,775	685.27	9,217.27
Texas	13,207	1,245.24	.....	8,025	1,735.52	24,212.76
Vernon	1,733	1,137.38	431.42	9,300	2,367.80	14,969.60
Warren	965	.....	.....	2,875	598.16	4,438.16
Washington	3,318	537.88	.....	3,900	840.98	8,596.86
Wayne	1,838	1,064.54	.....	5,275	1,181.61	9,359.15
Webster	1,362	515.46	.....	5,625	1,286.62	8,789.08
Worth	110	.....	190.50	3,450	716.69	4,467.19
Wright	6,478	448.23	549.09	6,375	1,564.53	15,414.85
St. Louis city	.....	.....	.....	199,075	47,273.01	246,348.01
Totals	$214,621	$59,911.53	$20,566.21	$1,064,525	$249,930.97	$1,609,554.71

APPORTIONMENT OF PUBLIC MONEYS.

Amount of state school moneys apportioned and distributed annually since 1842.

No.	Year.	Superintendent.	Population.	Enumeration.	Rate.	Amount.
1	1842	Jas. L. Minor	383,702	3,332	60	$1,999.60
2	1843	"		10,073	60	6,043.80
3	1844	"		22,023	54	11,892.42
4	1845	"		31,695	52	16,481.70
5	1846	F. H. Martin		40,896	58	23,720.02
6	1847	"		55,194	88	48,570.78
7	1848	"		142,398	40	56,959.20
8	1849	"		152,451	39	59,456.01
9	1850	E. B. Ewing	682,644	173,447	16	27,751.52
10	1851	"		174,730	40	69,895.20
11	1852	"		194,703	30	58,411.08
12	1853	"		198,260	33	65,425.83
13	1854	John W. Henry		187,123	92	172,153.94
14	1855	E. C. Davis		260,273	65	177,456.73
15	1856	William B. Starke		272,093	80	217,674.40
16	1857	"		302,323	78	235,811.94
17	1858	"		341,121	70	238,784.70
18	1859	"		367,248	69	253,401.12
19	1860	"	1,182,012	385,639	68	262,234.52
20	1864	M. Oliver		385,649	44	169,685.56
21	1866	T. A. Parker		388,171	11	42,698.81
22	1868	"		499,482	53	263,726.54
23	1869	"		593,018	52	308,369.43
24	1870	"	1,721,295	585,713	54	317,159.99
25	1871	John Montie[illegible]		627,203	54	339,567.81
26	1872	"		667,557	53	355,681.80
27	1873	"		678,098	52	351,876.41
28	1874	"		707,040	58	410,269.28
29	1875	R. D. Shannon		707,180	66	466,305.52
30	1876	"		744,113	63	470,119.86
31	1877	"		725,728	74	539,760.80
32	1878	"		676,155	79	536,738.63
33	1879	"		688,248	73	502,795.18
34	1880	"	2,168,380	702,153	73	515,286.09
35	1881	"		725,806	72	519,001.16
36	1882	"		744,381	74	549,671.83
37	1883	W. E. Coleman		755,591	75	566,782.14
38	1884	"		771,393	78	602,295.93
39	1885	"		785,122	84	664,191.27
40	1886	"		812,425	86	700,100.68
41	1887	"		839,144	90	755,534.74
42	1888	"		853,605	90	772,125.57
43	1889	"		865,075	97	843,320.19
44	1890	"	2,679,184	856,774	100	861,386.40
45	1891	L. E. Wolfe		867,214	100	876,518.89
46	1892	"		919,014	98	900,250.80
47	1893	"		916,156	87	797,055.77
48	1894	"		923,228	87	803,208.62
49	1895	J. R. Kirk		946,984	92	871,225.30
50	1896	"		963,479	96	924,940.55
51	1897	"		974,069	90	876,662.25
52	1898	"		984,804	93	915,866.63
53	1899	W. T. Carrington		981,722	94	923,950.36
54	1900	"		986,655	100	990,246.10
55	1901	"	3,106,665	984,574	110	1,085,700.65
56	1902	"		969,482	120	1,170,198.13
57	1903	"		974,923	126	1,232,540.20
58	1904	"		995,236	129	1,285,162.18
59	1905	"		998,727	134	1,339,930.71
60	1906	"		994,226	137	1,360,205.38
61	1907	Howard A. Gass		988,612	143	1,411,764.12
62	1908	"		984,659	159	1,564,557.57
63	1909	"		1,005,092	158	1,585,033.45
64	1910	"	3,293,335	1,003,222	179	1,792,303.58
65	1911	W. P. Evans		975,496	181	1,789,912.87
66	1912	"		959,218	191	1,832,746.00
67	1913	"		961,505	195	1,882,553.63
68	1914	"		923,963	208	1,930,005.02
69	1915	Howard A. Gass		922,831	174	*1,609,554.71

The first apportionment was made in January, 1842, on the ratio of sixty cents to each child above the age of six and under eighteen years in the district in which an organized school was taught. The second, third and fourth apportionments were also made on the enumeration of children between the ages of six and eighteen years. The fifth, sixth, seventh and eighth were made on children between the ages of six and twenty years. The ninth to the twenty-first, inclusive, were made on children between the ages of five and twenty

*Figures for 1915 represent undisputed amount apportionable. Suit pending in Supreme Court will probably increase these figures, and will establish a settled rule for determining what resources of state shall be included.

years. The twenty-second, twenty-third and twenty-fourth were apportioned on children between the ages of five and twenty-one years. From 1871 to the present time the legal school age has been from six to twenty years.

No apportionments were made in 1861, 1862, 1863, 1865 and 1867.

The apportionments from the revenue fund were first made in 1854, being one-fourth of the state revenue collected from November, 1853. This was continued regularly, except that no apportionment was made for the seven years from 1861 to 1868. Since 1887 one-third of the ordinary state revenue has been appropriated to the public schools

In 1842 the number of children taught was 6,192; the number reported between the ages of six and eighteen. 10,839; the number of counties having organized schools, 28; whole number of counties in the state, 77.

From 1892 to 1900 the amount apportioned per child of school age was less than $1.00. In 1900 it was $1.00, and has steadily increased each year, except one, till 1910, when it was $1.79. In 1909 it was one cent less than in 1908, but the total was greater on account of the increase in the number enumerated. For the three years, 1906, 1907 and 1908, the enumeration shows a steady decrease. In 1909 an increase of 20,433 over the enumeration of the preceding year is shown. This is on account of a new enumeration of St. Louis being taken, which is done only once in every five years. The enumeration of 1910 is 1,870 less than in 1909. This loss is known to be in the state outside the city of St. Louis, for the reason that the St. Louis enumeration of 1909 will stand until 1914.

The decrease in the enumeration in 1911 and 1912 was due partly to the elimination of padded lists in some of the larger cities and partly to an actual decrease in the number of children in the rural districts. The number of school children in Missouri in 1896 was 963,479, and in 1915 was 922,831. Thus it is seen that the number of pupils of school age in the state is no greater now than nineteen years ago. In these nineteen years the state school fund has more than doubled, increasing from $924,940.55 in 1896 to $1,930,-005.02 in 1914, or an amount almost equal to $2.00 per child enumerated.

In the last six years the state has completely changed its method of apportioning the public school funds, since a large public school fund cannot be equitably apportioned on a census basis. The state in its apportionment of its public school funds now recognizes the three fundamental purposes of a public school fund, viz.:

1. To equalize educational opportunities.
2. To equalize educational burdens.
3. To stimulate local effort.

About one-half of the fund is now apportioned on the number of teachers employed, and the other half partly on the aggregate attendance and partly as special aid to districts that do not have sufficient funds to support a good school after they have levied the maximum constitutional limit for school purposes. This year, 1915, 1,813 rural schools and 151 high schools received aid.

The present method of apportionment stimulates schools to strive for good attendance, good school work in every way, and encourages good levies for school purposes. The following table shows the

APPORTIONMENT OF PUBLIC SCHOOL MONEYS.

Year.	Rural school aid.	High school aid.	Teacher quota.	Attendance quota.	Total.
1912	$27,706.87	.....	$968,050.00	$836,989.13	$1,832,746.00
1913	150,730.60	$85,169.53	1,004,250.00	642,403.50	1,882,553.63
1914	179,606.90	96,502.50	1,041,275.00	612,665.62	1,930,085.02
1915	214,621.00	80,477.74	1,064,525.00	249,930.97	1,609,554.71

COMPARISON OF TOWN AND COUNTRY SCHOOLS.

	Town.	Country.	State.
Total enumeration	502,500	421,463	923,963
Total enrollment	362,607	343,757	706,364
Total number days' attendance	51,248,268	32,697,608	83,945,876
Average daily attendance	276,893	238,340	515,233
Average length of term in days	185.1	138.8	162.9
Per cent enrollment of enumeration	72.2	81.6	76.4
Per cent attendance of enrollment	76.4	69.3	72.9
Per cent attendance of enumeration	55.1	56.6	55.8
Number completing common school course	16,945	5,186	22,131
Number enrolled in high school	45,296	.....	45,179
Number of high school graduates	6,453	.....	6,395
Total number volumes in libraries	595,466	694,751	1,290,217
Total value of libraries	$563,354	$281,247	$844,601
Number volumes added this year	80,808	95,681	176,489
Amount spent for libraries this year	$165,724	$45,195	$210,919
Total number teachers holding certificates:			
State	942	484	1,426
Normal school	1,858	678	2,536
County	2,720	8,852	11,572
City	3,906	.....	3,906
Totals	9,426	10,014	19,440

COMPARISON OF TOWN AND COUNTRY SCHOOLS—*Continued.*

	Town.	Country.	State.
Teachers having high school training:			
One year	288	1,835	2,123
Two years	656	1,693	2,349
Three years	657	1,087	1,744
Four years	6,808	2,079	8,887
Totals	8,409	6,694	15,103
Teachers having normal school training:			
Eight weeks	696	1,978	2,674
Sixteen weeks	844	1,467	2,311
Thirty-two weeks	1,215	1,038	2,253
Two years or more	4,924	909	5,833
Totals	7,679	5,392	13,071
Teachers having experience:			
None	633	2,164	2,797
One year	679	1,685	2,364
Two years	679	1,498	2,177
Three years	819	1,089	1,908
Four years	714	839	1,553
Five years	711	859	1,570
Six to nine years	1,861	941	2,802
Ten or more years	3,330	939	4,269
Totals	9,426	10,014	19,440
Teachers in present position:			
One year	2,472	6,451	8,923
Two years	1,333	1,922	3,255
Three years	878	813	1,691
Four years	693	544	1,237
Five or more years	4,050	284	4,334
Totals	9,426	10,014	19,440
Total number teachers employed:			
Male	1,676	3,000	4,676
Female	7,750	7,014	14,764
Totals	9,426	10,014	19,440
Average annual salary of teachers:			
Male	$984.44	$372.09	$536.38
Female	640.31	316.21	484.70
General average	694.96	332.95	497.42
Estimated value of school property:			
Sites and buildings	$37,079,584	$6,737,358	$43,816,942
School equipment	3,703,258	1,044,576	4,747,834
Total assessed valuation	$1,095,210,397	$661,331,223	$1,756,541,620
Present indebtedness	14,417,135	333,614	14,750,749
Average levy in cents	111.9	57.7	62.0
Total maintenance expense of schools	9,858,096	3,949,827	13,996,346
Total other expenses of schools	3,790,292	366,242	4,178,565
Total receipts	16,838,385	5,821,696	22,660,081
Grand total payments	13,618,388	4,526,523	18,174,911
Balance on hand June 30, 1914	3,189,997	1,295,173	4,485,170
Total annual maintenance expenditure per child enumerated	$19.62	$9.37	$15.15
Total annual maintenance expenditure per child enrolled	24.43	11.49	16.98
Total annual maintenance expenditure per child attending	35.60	16.99	27.16
Total daily maintenance expenditure per child enumerated	$ .106	$ .067	$ .093
Total daily maintenance expenditure per child enrolled	.132	.083	.104
Total daily maintenance expenditure per child attending	.192	.122	.166
Total annual expenditure per child enumerated	$27.16	$10.24	$19.67
Total annual expenditure per child enrolled	37.64	12.56	25.73
Total annual expenditure per child attending	49.29	18.11	35.27
Total daily expenditure per child enumerated	$ .152	$ .072	$ .121
Total daily expenditure per child enrolled	.203	.090	.158
Total daily expenditure per child attending	.266	.130	.217

RURAL EDUCATION IN MISSOURI.

Under the laws of Missouri the necessary authority and machinery are provided whereby consolidated districts may be formed, rural high schools built and free transportation of pupils inaugurated, the state bearing certain proportion of expense of building and maintenance, thus bringing to the door of the farmer and rural inhabitant educational opportunities for their children. Heretofore, the heads of large families sold or leased their farms and moved to town to educate their children. Under new laws the conditions are reversed and the schools are moved to the rural districts.

The consolidated schools, grade and high, furnish educational advantages to the rural inhabitants at less cost than that paid by inhabitants of most cities. The assessment of farm and rural property is lower than city property, and an investigation of rates of levy for school purposes shows a levy of $1.00 per $100.00 will provide for the schools in some consolidated high school districts and furnish free transportation for the children. The rate of levy of school tax in cities very seldom runs under $1.00 per $100.00 but is usually higher, with no transportation, and in addition the inhabitants of the cities have additional tax levies for city purposes which rural inhabitants do not bear.

At what little additional expense consolidated high schools may be organized and maintained is demonstrated by the Wyaconda Consolidated High School of Clark county and the Consolidated School District No. 1 of Daviess county.

The Wyaconda Consolidated High School was organized June, 1912, by uniting four outlying districts with the Wyaconda town district. The building in Wyaconda district was erected in 1910 at a cost of $9,500.00 and with a bond issue of only $4,500.00, the remainder of the fund being donated. The present assessed valuation of the district is $311,000 and rate of levy $1.35 on the hundred dollars, including interest and sinking fund. The levy before consolidation was $1.00 in the Wyaconda district and averaged 85 cents in the other districts. No additional levy is made for transportation of pupils, transportation being paid from the regular teachers' and incidental fund. All pupils living outside the town corporation are transported to and from school each day, the district having six wagons equipped for the special purpose, and maintained at a cost of $1,417.50 per year, seventeen square miles of territory being served, lengths of routes of each wagon being as follows: Route 1, twelve miles; route 2, nine and half miles; route 3, ten miles; route 4, six miles; route 5, ten miles; route 6, five miles. No wagon has failed to make the trip since consolidation, and no pupils are tardy nor are there many absent. Wagons are also used for field and farm trips by classes in agriculture who visit farms on which fine corn or other farm products and stock of all kinds may be studied as object lessons; also, in transporting pupils to neighboring schools in community meetings, competitive games, etc. There are 262 children in the school, with 78 in the high school, there being employed a corps of four high school and four grade teachers, with Prof. John L. Carter as superintendent.

The Consolidated School District No. 1, Daviess county, is conducted by Ben F. Brown as superintendent. This district consolidated February 26, 1914, $20,000 of bonds being issued for purchase of campus and building. The building was completed October 1, 1915. The assessed valuation of district is $565,000, rate of levy $1.00 per hundred dollars, rate prior to consolidation 35 to 60 cents on hundred dollars. The pupils are transported to and from school each day, the district having seven wagons equipped for the special purpose and maintained at a cost of $50.00 per month each, thirty square miles of territory being served. There are 324 children in the school. Three high school and five grade teachers constitute the faculty.

Consolidated School District No. 1. Daviess County.



The Model Rural School and Its Transportation Wagon on the Campus of the Kirksville Normal School.



The Wyaconda Consolidated School. This was the First Consolidated School in Missouri Under the New Law.

The Transportation Wagons of the Wyaconda School.

There are seventy-eight consolidated districts in the state, sixty-two of which have applied for state aid.

Number of consolidated schools by counties:

Atchison	2	Franklin	1	Pemiscot	1
Audrain	1	Greene	3	Pettis	2
Barry	1	Henry	1	Pike	3
Barton	1	Holt	4	Platte	1
Bates	2	Jackson	4	Pulaski	1
Bollinger	1	Johnson	1	Putnam	1
Butler	1	Lafayette	1	Reynolds	1
Callaway	1	Lawrence	1	St. Charles	2
Carter	3	Lewis	3	St. Clair	2
Cass	1	Linn	1	St. Francois	1
Chariton	4	Livingston	2	St. Louis	1
Clark	1	Macon	1	Schuyler	1
Clay	1	Miller	1	Scott	2
Cole	1	New Madrid	1	Shelby	2
Cooper	4	Newton	1	Washington	1
Dade	2	Nodaway	1	Wayne	1
Daviess	1	Osage	1		

With the widespread improvement of public roads now going on in the state, consolidated schools will multiply rapidly, for co-operation in a larger unit of territory means both efficiency and economy in educational affairs.

PUBLIC LIBRARIES IN MISSOURI.

(Compiled by Missouri Library Commission.)

About 100 different libraries, representing Missouri colleges and schools as well as public libraries, now make reports to the State Library Commission. Only 18 libraries were founded before 1876, and only one of the eighteen was a public library in any sense. The oldest library in the state is that of the St. Louis University, founded in 1831. The St. Louis Mercantile Library was the first library for the people (1846). Lewis Memorial Library at Glasgow began the list of public libraries in 1867.

The following public libraries now have independent buildings:

Name of place.	*Library founded.*	*Name of place.*	*Library founded.*
Glasgow	1867	*Maryville	1905
Kansas City (3 branches)	1876	Bonne Terre	1905
Hannibal	1889	*Huntsville	(*1915) 1905
*St. Joseph (2 Carnegie branches)	1890	Excelsior Springs	1908
Trenton	1890	*Fulton	1909
*St Louis (6 Carnegie branches)	1894	*Mexico	1909
*Sedalia	1895	Clarksville	1910
West Plains	1895	Savannah	1911
*Jefferson City	1900	Webster Groves	1911
*Moberly	1901	Marshfield	1912
*Springfield	1901	*Nevada	(*1915) 1912
*Louisiana	1903	*Webb City	1914
*Albany	1904	*Bolivar	1915
*Joplin	1904	*Fayette	1915
*Carthage	1905	Paris	1915

ONLY EIGHT CITIES OVER 5,000—NO PUBLIC LIBRARY.

St. Charles,	Wellston,	†Kirksville,	Brookfield,
†Cape Girardeau,	Poplar Bluff,	Chillicothe	Lexington.

Missouri Library Commission.—Established by the State in 1907 to encourage library growth and the use of books among the people of Missouri. Its work may be thus briefly described:

Free loans of books for town and rural communities, schools, libraries and study clubs may be secured from the Traveling Library Department.

Study club members may borrow books for their subject of study.

Teachers in rural schools, if there is no proper library, may have a loan of books for their pupils.

Readers in town or country, where there is no library, may borrow a collection of good reading for the townfolks.

Librarians of town or school libraries are advised concerning the modern system of arrangement.

No Fees or Charges.—Borrowers pay only cost of transportation.

The increase of the traveling library stations is well shown by the following table:

TRAVELING LIBRARIES.

Year.	*No. libraries circulated.*	*No. volumes.*
1908	144	2,204
1909	173	8,799
1910	242	11,377
1911	240	10,601
1912	280	11,825
1913	326	13,391
1914	443	15,375

Communities, school libraries, study clubs or parties desiring to borrow books, address Missouri Library Commission, Elizabeth B. Wales, secretary, Jefferson City, Mo.

---

*Indicates Carnegie buildings.

†Location of state normal schools.

RAILWAY MILEAGE IN THE UNITED STATES.

(From report of the Interstate Commerce Commission.)

State or territory.	Mileage on June 30, 1914.						
	Official, miles	Unofficial, miles	Total, miles	Proportion to total mileage in U. S.; per cent	Increase or *decrease* compared with 1913, miles	Number of miles per 100 square miles of territory	Number of miles per 10,000 inhabitants
Alabama	5,360.07	46.00	5,406.07	2.14	10.23	10.54	23.90
Arizona	2,273.13	.....	2,273.13	.90	*9.89*	2.00	95.92
Arkansas	5,045.10	290.25	5,335.35	2.12	7.30	10.16	31.76
California	8,368.42	.....	8,368.42	3.32	185.80	5.38	30.59
Colorado	5,739.27	.....	5,739.27	2.27	32.08	5.54	63.58
Connecticut	999.09	.....	999.09	.40	*1.78*	20.73	8.34
Delaware	334.79	.....	334.79	.13	*.18*	17.04	15.99
Florida	5,054.28	65.42	5,119.70	2.03	211.43	9.33	60.79
Georgia	7,422.43	10.25	7,432.68	2.95	28.32	12.66	26.87
Idaho	2,748.56	.....	2,748.56	1.09	84.68	3.30	70.20
Illinois	12,137.11	2.60	12,139.71	4.81	143.04	21.66	20.35
Indiana	7,476.40	.....	7,476.40	2.96	15.75	20.74	26.95
Iowa	9,989.52	4.53	9,994.05	3.96	77.55	17.98	44.97
Kansas	9,256.59	.....	9,256.59	3.67	*.49*	11.32	52.02
Kentucky	3,770.33	10.00	3,780.33	1.50	26.32	9.41	16.11
Louisiana	5,469.11	251.01	5,720.12	2.27	43.36	12.60	32.38
Maine	2,270.01	.....	2,270.01	.90	.77	7.59	29.81
Maryland	1,414.52	15.00	1,429.52	.57	16.58	14.38	10.68
Massachusetts	2,130.37	.....	2,130.37	.84	.54	26.50	5.93
Michigan	8,874.85	59.00	8,933.85	3.54	*63.86*	15.54	30.12
Minnesota	9,039.85	.....	9,039.85	3.58	14.02	11.18	40.99
Mississippi	4,390.13	51.00	4,441.13	1.76	*44.81*	9.58	23.43
Missouri	8,208.19	16.00	8,224.19	3.26	70.71	11.97	24.42
Montana	4,846.73	.....	4,846.73	1.92	349.44	3.32	112.93
Nebraska	6,170.94	.....	6,170.94	2.45	28.77	8.03	49.65
Nevada	2,418.36	.....	2,418.36	.96	77.60	.20	247.09
New Hampshire	1,255.85	.....	1,255.85	.50	.04	13.91	28.66
New Jersey	2,287.50	25.00	2,312.50	.92	1.64	30.78	8.26
New Mexico	3,024.84	.....	3,024.84	1.20	*6.80*	2.47	79.51
New York	8,525.76	4.38	8,530.14	3.38	18.76	17.90	8.66
North Carolina	5,397.52	21.13	5,418.65	2.15	153.28	11.12	23.24
North Dakota	5,155.67	4.75	5,160.42	2.05	127.88	7.35	75.88
Ohio	9,147.77	.....	9,147.77	3.63	30.86	22.45	18.26
Oklahoma	6,397.93	.....	6,397.93	2.54	41.25	9.22	31.93
Oregon	2,894.10	18.10	2,912.20	1.15	138.18	3.05	37.51
Pennsylvania	11,588.94	45.11	11,634.05	4.61	126.46	25.95	14.17
Rhode Island	205.66	.....	205.66	.08	2.02	19.27	3.50
South Carolina	3,647.50	39.00	3,686.50	1.46	68.65	12.09	23.25
South Dakota	4,238.38	.....	4,238.38	1.68	32.58	5.51	64.53
Tennessee	4,105.55	.....	4,105.55	1.63	115.77	9.85	18.24
Texas	15,658.52	99.49	15,758.01	6.25	150.06	6.01	37.20
Utah	2,098.16	.....	2,098.16	.83	15.39	2.55	50.96
Vermont	1,073.16	.....	1,073.16	.43	.....	11.76	29.72
Virginia	4,546.73	64.60	4,611.33	1.83	7.98	11.45	21.50
Washington	5,238.55	8.34	5,246.89	2.08	*42.20*	7.85	37.70
West Virginia	3,866.46	48.72	3,915.18	1.55	75.21	16.30	29.52
Wisconsin	7,608.08	3.24	7,611.32	3.02	*45.24*	13.77	31.19
Wyoming	1,820.59	.....	1,820.59	.72	140.17	1.87	108.96
District of Columbia	36.23	.....	36.23	.01	.....	60.38	1.03
Totals	251,027.60	1,202.92	252,230.52	100.00	2,453.68	8.48	25.64
Alaska	.....	460.78	460.78	.....	.....	.....	.....
Hawaii	.....	245.03	245.03	.....	.....	.....	.....
United States, 1914	251,027.60	1,908.71	252,836.33	100.00	2,453.68	8.48	25.64
United States, 1913	247,421.64	3,054.89	250,476.53	100.00	3,000.09	8.40	25.81
United States, 1912	245,063.34	2,368.09	247,431.43	100.00	2,797.53	8.30	25.93
United States, 1911	242,689.68	1,925.28	244,614.96	100.00	3,685.83	8.21	26.10
United States, 1910	238,551.73	2,306.55	240,858.28	100.00	3,459.52	8.08	26.14

INTEREST LAWS AND STATUTES OF LIMITATIONS.

States and territories.	Interest laws.		Statutes of limitations.		
	Legal rate, per cent.	Rate allowed by contract, per cent.	Judgments, years.	Notes, years.	Open accounts, years.
Alabama	8	8	20	6	3
Alaska	8	12	10	6	1
Arkansas	6	10	10	5	3
Arizona	6	10	5	4	3
California	7	Any rate.	5	4	4
Colorado	8	Any rate.	20	6	6
Connecticut	6	6	(o)	(e)	6
Delaware	6	6	10	6‖	3
District of Columbia	6	10	12	3	3
Florida	8	10	20	5‖	2
Georgia	7	8	7	6‖	4
Hawaii	8	12	20 (n)	6	6
Idaho	7	12	6	5	4
Illinois	5	7	20	10	5
Indiana	6	8	20	10	6
Iowa	6	8	20 (d)	10	5
Kansas	6	10	5	5	3
Kentucky	6	6	15	15	5 (a)
Louisiana	5	8	10	5	3
Maine	6	Any rate.	20	6 (c)	6§§
Maryland	6	6	12	3	3
Massachusetts	6	Any rate.	20	6	6
Michigan	5	7	10	6	6
Minnesota	6	10	10	6	6
Mississippi	6	10	7	6	3
Missouri	6	8	10	10	5
Montana	8	Any rate.	10 (b)	8	5
Nebraska	7	10	5‡‡	5	4
Nevada	7	Any rate.	6	4	4
New Hampshire	6	6	20	6	6
New Jersey	6	6	20	6	6
New Mexico	6	12	7	6	4
New York	6	6††	20 (n)	6	6§§
North Carolina	6	6	10	3*	3
North Dakota	7	12	10 (m)	6	6§§
Ohio	6	8	15 (p)	15	6
Oklahoma	6	10	5 (h)	5	3
Oregon	6	10	10	6	6
Pennsylvania	6	6	5 (f)	6‖	6
Porto Rico	6	12	(q)	(q)	(q)
Rhode Island	6§	Any rate.	20	6	6
South Carolina	7	8	10	6	6
South Dakota	7	12	10 (l)	6	6
Tennessee	6	6	10	6	6
Texas	6	10	10‡‡	4	2
Utah	8	12	8	6	4
Vermont	6	6	8	6	6§§
Virginia	6	6	20	5*	2¶
Washington	6	12	6	6	3
West Virginia	6	6	10	10	5
Wisconsin	6	10	20 (n)	6	6
Wyoming	8	12	21	5	8

*Under seal, 10 years. §Unless a different rate is expressly stipulated. ‖Under seal, 20 years. ¶Store accounts; other accounts, 3 years; accounts between merchants, 5 years. ††New York has by a recent law legalized any rate of interest on call loans of $5,000 or upward, on collateral security. ‡‡Becomes dormant, but may be revived. §§Six years from last item. (*a*) Accounts between merchants, 2 years. (*b*) In courts not of record, 5 years. (*c*) Witnessed, 20 years. (*d*) Twenty years in courts of record; in justice's court, 10 years. (*e*) Negotiable notes, 6 years; nonnegotiable, 17 years. (*f*) Ceases to be a lien after that period, unless revived. (*h*) On foreign judgments, 1 year. (*l*) Ten years foreign, 20 years domestic. (*m*) Subject to renewal. (*n*) Not of record, 6 years. (*o*) No limit. (*p*) Foreign. Domestic, 6 years. (*q*) Varies from 3 to 30 years.

Penalties for usury differ in the various states. California, Colorado, Maine, Massachusetts (except on loans of less than $1,000), Montana and Nevada have no provisions on the subject. Loss of *principal and interest* is the penalty in Arkansas and New York. Loss of principal in Delaware and Oregon.

Loss of interest in Alabama, Alaska, Arizona, District of Columbia, Florida, Idaho, Illinois, Iowa, Louisiana, Michigan, Minnesota, Mississippi, Nebraska, New Jersey, North Carolina (double amount if paid), North Dakota (double amount if paid), Oklahoma, Porto Rico, South Carolina, South Dakota, Texas, Virginia, Washington (double amount if paid), Wisconsin, Hawaii and Wyoming.

Loss of excess of interest in Connecticut, Georgia, Indiana, Kansas, Kentucky, Maryland, Missouri, New Hampshire (three times), New Mexico, Ohio, Pennsylvania, Tennessee, Vermont and West Virginia. Loss of principal and interest in Rhode Island, also fine or imprisonment.

POSTAL DIRECTORY OF MISSOURI.

Money order offices are indicated by an asterisk (*). International money order offices by a dagger (†). Summer offices by a section (§). Winter offices by parallels (‖). Postal saving depositories by a degree (°).

(Arranged alphabetically and corrected to July 31, 1915.)

A

Aaron.....Bates
Abadyl.....Christian
Abo*.....Laclede
Acorn*.....Ripley
Adonis.....Polk
Adrian†°.....Bates
Advance†.....Stoddard
Affton*.....St. Louis
Agency*.....Buchanan
Agnes*.....Laclede
Aholt*.....Chariton
Aid*.....Stoddard
Akers*.....Shannon
Akinsville*.....Morgan
Alba*°.....Jasper
Albany†°.....Gentry
Aldrich*°.....Polk
Alexandria*.....Clark
Algire.....Washington
Alice*.....Texas
Allbright.....Madison
Allendale*.....Worth
Allenton*.....St. Louis
Allenville*...Cape Girardeau
Alley*.....Shannon
Alliance*.....Bollinger
Alma*.....Lafayette
Almartha*.....Ozark
Almon*.....Hickory
Altamont*.....Daviess
Altenburg*°.....Perry
Alton†°.....Oregon
Altona*.....Bates
Amazonia*.....Andrew
Americus*.....Montgomery
Amity*.....DeKalb
Amoret*°.....Bates
Amos*.....Vernon
Amsterdam*°.....Bates
Amy*.....Howell
Anabel*.....Macon
Ancell*.....Scott
(Anchor, Sta.....St. Louis)
Anderson†°.....McDonald
Andover*.....Harrison
Angeline*.....Shannon
Anglum.....St. Louis
Annada*.....Pike
Annapolis*.....Iron
(Annex, Ind. Sta...St. Louis)
Anniston*.....Mississippi
Anthonies Mill*..Washington
Anutt*.....Dent
Apex*.....Lincoln
Appleton*...Cape Girardeau
Appleton City†°....St. Clair
Aptus*.....Washington
Arab*.....Wayne
Arbela*.....Scotland
Arbor.....Cape Girardeau
Arbyrd*.....Dunklin
Arcadia*.....Iron
Archie*°.....Cass
Arcola*°.....Dade
Arden*.....Douglas
Ardeola*.....Stoddard
Arditta.....Howell
Ardmore*.....Macon
Argyle*.....Osage
Ark.....Dent
Arkoe*.....Nodaway
Arlington*.....Phelps
Armstrong*.....Howard
Arnett.....McDonald
Arno*.....Douglas
Arnsberg*....Cape Girardeau
Arrow Rock*°.....Saline
(Arsenal, Sta.....St. Louis)
Arthur*.....Vernon
Asbury*.....Jasper
Ashburn*.....Pike
Asherville*.....Stoddard
Ash Grove†°.....Greene
Ashland*.....Boone
Ashley*.....Pike
Ashton*.....Clark
Astoria*.....Wright
Athens*.....Clark
Atherton*.....Jackson
Atlanta†.....Macon
And*.....Osage
Augusta*.....St. Charles
Aullville*.....Lafayette
Aurora†°.....Lawrence
Austin*.....Cass
Auxvasse†°.....Callaway
Ava†°.....Douglas
Avalon*.....Livingston
Avert*.....Stoddard
Avery*.....Hickory
Avilla*.....Jasper
Avon*.....Ste. Genevieve
Avondale.....Clay
Axtell*.....Macon

B

Bachelor*.....Callaway
(Baden, Sta.....St. Louis)
Bado*.....Texas
Bagnell*.....Miller
Baker.....St. Clair
Bakersfield*.....Ozark
Baldridge.....Texas
Ballwin*.....St. Louis
Bangert*.....Dent
Banister.....Camden
Bardley*.....Ripley
Baring*.....Knox
Barks.....Perry
Barnard*.....Nodaway
Barnett*°.....Morgan
Barnhart*.....Jefferson
Barnumton*.....Camden
Barren.....Carter
Bartlett*.....Shannon
Bartlett Springs.....Pulaski
Barylies*.....Washington
Basher*.....Douglas
Bates City†.....Lafayette
Battlefield*.....Greene
Baxter*.....Stone
Bay*.....Gasconade
Bayfield.....DeKalb
Bayouville*.....New Madrid
Bay Springs.....Reynolds
Beaman*.....Pettis
Bearcreek*.....Cedar
Beaufort*.....Franklin
Bedford*.....Livingston
Bedison*.....Nodaway
Beemont*.....Franklin
Belgique*.....Perry
Belgrade*.....Washington
Bell City*.....Stoddard
Belle†°.....Maries
Bellefonte.....Pulaski
Belleview*.....Iron
Bellflower*.....Montgomery
Belmont*.....Mississippi
Belton†°.....Cass
Bem*.....Gasconade
Bend.....Maries
Bendavis*.....Texas
Bengal.....Christian
Benjamin*.....Lewis
Bennett*.....Ripley
Benton*.....Scott
Benton City*°.....Andrain
(Benton Park, Sta.St. Louis)
Bentonville*.....Benton
Berger*.....Franklin
Bernheimer*.....Warren
Bernie*.....Stoddard
Berryman*.....Crawford
Bertha.....Douglas
Bertrand*.....Mississippi
Bessville*.....Bollinger
Bethany†°.....Harrison
Bethel*.....Shelby
Beulah*.....Phelps
Beverly Station*.....Platte
Bevier†°.....Macon
Bidwell.....Laclede
Bichle*.....Perry
Bigelow*.....Holt
Biggs.....Douglas
Big Piney*.....Pulaski
Billings†°.....Christian
Billingsville*.....Cooper
Birch Tree†.....Shannon
Birda.....Ozark
Birmingham*.....Clay
Bismarck†.....St. Francois
Bixby*.....Iron
Black*.....Reynolds
Blackburn*.....Saline
Blackwater*.....Cooper
Blackwell*.....St. Francois
Blairstown*.....Henry
Blanche*.....Douglas
Bland†.....Gasconade
Bleda.....Scott
Bliss*.....Washington
Blodgett*.....Scott
Bloodland*.....Pulaski
Bloomfield†°.....Stoddard
Blooming Rose*.....Phelps
Bloomsdale*..Ste. Genevieve
Blue Eye*.....Stone
Blue Lick*.....Saline
Blue Springs*.....Jackson
Bluff.....Taney
Bluffton*.....Montgomery
Bly*.....Howell
Blythedale*.....Harrison
Bockerton*.....New Madrid
Bogard*°.....Carroll
Bois D'Arc*°.....Greene
Bolckow*.....Andrew
Boles*.....Franklin
Bolivar†°.....Polk
Bonne Terre†°...St. Francois
Bonnots Mill*.....Osage
Boomer*.....Linn
Boonesboro*.....Howard
Boonville†°.....Cooper
Boss*.....Dent
Boston*.....Barton
Bosworth†°.....Carroll
Bounds*.....Wayne
Bourbon†°.....Crawford
Bowen*.....Johnson
Bower Mills*.....Lawrence
Bowling Green†°.....Pike
Boylers Mill*.....Morgan

POSTAL DIRECTORY OF MISSOURI—*Continued.*

Boynton*.....Sullivan
Bradleyville*.....Taney
Braggadocio*.....Pemiscot
Branch*.....Camden
Brandon*.....Benton
Brandsville*.....Howell
Branson†°.....Taney
Brashear*.....Adair
Braymer†°.....Caldwell
Brays*.....Miller
Brazeau*.....Perry
Brazil*.....Washington
Brazito*.....Cole
Breckenridge|°.....Caldwell
(Bremen, Sta.....St. Louis)
Brevator.....Lincoln
Brian*.....Dunklin
Brlar Creek*.....Ripley
Brlce*.....Laclede
Brickeys*.....Ste. Genevieve
(Bridge, Sta.....St. Louis)
Bridgeton*.....St. Louis
Brighton*.....Polk
Brimson*.....Grundy
Brinktown*.....Maries
Briscoe*.....Lincoln
Broadwater.....New Madrid
Broadway*.....Maries
Bronaugh*.....Vernon
Brookfield†°.....Linn
Brookline Station*....Greene
Broseley*.....Butler
Brownbranch*.....Taney
Brownfield*.....Pulaski
Browning†.....Linn
Brownington*°.....Henry
Browns Spring*.....Stone
Browns Station*.....Boone
Brownwood*.....Stoddard
Brule*.....Iron
Brumley*.....Miller
Bruner*.....Christian
Brunot*.....Wayne
Brunswick†°.....Chariton
Brush Creek*.....Laclede
Brushyknob*.....Douglas
Bryant*.....Douglas
Buchanan*.....Bollinger
Buckeye*.....Mississippi
Buckhart*.....Douglas
Buckhorn*.....Madison
Bucklin†°.....Linn
Buckner*.....Jackson
Bucyrus*.....Texas
Budapest.....Ripley
Buell*.....Montgomery
Buffalo†.....Dallas
Bunceton†°.....Cooper
Bunker*°.....Reynolds
Burbank.....Wayne
Burch.....Wayne
Burfordville*.Cape Girardeau
Burlington Jct.†°...Nodaway
Burnham*.....Howell
Burns*.....Polk
Burr*.....Ripley
Burton*.....Howard
Busch*.....Pike
Butler†°.....Bates
Butterfield*.....Barry
Butts*.....Crawford
Byberry.....Cooper
Bynumville*.....Chariton
Byrds*.....Dunklin
Byron*.....Osage

C

(Cabanne, Sta.....St. Louis)
Cabool†°.....Texas
Cadet*.....Washington
Cainesville†°.....Harrison
Cairo*.....Randolph
Caledonia*.....Washington
Calhoun*°.....Henry
California†°.....Moniteau
Callao†°.....Macon
Calwood*.....Callaway
Camden*.....Ray
Camden Point*.....Platte
Cameron|°.....Clinton
Campbell†.....Dunklin
Canaan*.....Gasconade
Canady*.....Pemiscot
Canalou*.....New Madrid
Cane Hill*.....Cedar
Caney.....Ozark
Cannon Mines...Washington
Canton†°.....Lewis
Cantwell.....St. Francois
Cape Fair*.....Stone
Cape Girardeau|°.....
.....Cape Girardeau
Stations.
No. 1.
No. 2.
Cardwell*.....Dunklin
Carl Junction†°.....Jasper
Carlow*.....Daviess
(Carondelet, Sta...St. Louis)
Carr.....Stone
Carrington*.....Callaway
Carrollton†°.....Carroll
Cartervillej°.....Jasper
Carthage|°.....Jasper
Caruthersville|°....Pemiscot
Carver.....Camden
Cascade*.....Wayne
Cass*.....Warren
Casebolt*.....Iron
(Cass, Sta.....St. Louis)
Cassidy*.....Christian
Cassville|°.....Barry
Catawissa*°.....Franklin
Cawood.....Andrew
Cato*.....Barry
Catron.....New Madrid
Cedar City*.....Callaway
Cedarcreek*.....Taney
Cedar Gap*.....Wright
Cedargrove*.....Shannon
Cedar Springs*.....Cedar
Cedar Valley*.....Taney
Celt*.....Dallas
Centaur Station*...St. Louis
Center†.....Ralls
Centertown*.....Cole
Centerview*.....Johnson
Centerville*.....Reynolds
(Central, Sta.....St. Louis)
Centralia†°.....Boone
(Centropolis Sta.....
.....Kansas City)
Chadwick*.....Christian
Chaffee|°.....Scott
Chamois†.....Osage
Chandler.....Clay
Chantilly.....Lincoln
Chaonia*.....Wayne
Chapin*.....Howell
Charity*.....Dallas
Charleston†°.....Mississippi
Cheney*.....Douglas
Cherry Box*.....Shelby
Cherryville*.....Crawford
Chesterfield*.....St. Louis
Chestnutridge.....Christian
Chilhowee*.....Johnson
Chillicothe|°.....Livingston
Chilton*.....Carter
Chitwood*.....Jasper
Chloe*.....St. Clair
Chloride*.....Iron
(Choutean, Sta....St. Louis)
Chula*.....Livingston
Clara.....Texas
Clarence|°.....Shelby
Clark*.....Randolph
Clarksburg*.....Monitcau
Clarksdale*.....DeKalb
Clarksville|°.....Pike
Clarkton*.....Dunklin
Claryville*.....Perry
Clayroot.....Pemiscot
Claysville*.....Boone
Clayton†.....St. Louis
(Branch of St. Louis.)
Clearmont*.....Nodaway
Clear Springs*.....Texas
Clementine*.....Phelps
Cleveland*.....Cass
Clever*°.....Christian
Clifton City*.....Cooper
Clifton Hill*.....Randolph
Climax Springs*.....Camden
Clinton†°.....Henry
Cliquot*.....Polk
Clubb.....Wayne
Clyde†.....Nodaway
Coatsville*.....Schuyler
Cobb*.....St. Clair
Coelleda.....Camden
Coffey*.....Daviess
Coffeyton*.....Crawford
Coffman*.....Ste. Genevieve
Coldspring*.....Douglas
Coldwater*.....Wayne
Cole Camp|°.....Benton
Coleman*.....Cass
(College, Sta.....St. Louis)
College Mound*.....Macon
Collins*°.....St. Clair
Columbia|°.....Boone
Station.
No. 1.
Columbus*.....Johnson
Commerce†.....Scott
Como*.....New Madrid
Competition*.....Laclede
Conception*.....Nodaway
Conception Jct*....Nodaway
Concordia†°.....Lafayette
Congo*.....Shannon
Connelsville*.....Adair
Conran*.....New Madrid
Converse*.....Clinton
Conway*°.....Laclede
Cook Station*.....Crawford
Cookville*.....Pulaski
Cooper Hill*.....Osage
Cooter*.....Pemiscot
Cora*.....Sullivan
Corbin*.....St. Clair
Corder*.....Lafayette
Corkery.....Dallas
Corning*.....Holt
Cornwall*.....Madison
Corridon*.....Reynolds
Corso*.....Lincoln
Cosby*.....Andrew
(Cote Brilliant, Sta.....
.....St. Louis)
Cottleville*.....St. Charles
Couch*.....Oregon
Coulstone.....Texas
Courtney*.....Jackson
Courtois*.....Washington
Covert.....Texas
Cowgill|.....Caldwell
Craddock*.....Phelps
Craig|°.....Holt
Crane|°.....Stone
Creighton*.....Cass
Creve Coeur*.....St. Louis
Crider*.....Howell
Crisp*.....Dade
Crittenden*.....Camden
Crocker†°.....Pulaski
Crook*.....Osage
Crosno*.....Mississippi
Cross Roads*.....Douglas
Cross Timbers*.....Hickory
Crosstown*.....Perry
Crowder*.....Scott
Cruise.....Washington
Crystal City†°.....Jefferson
Cuba†°.....Crawford
Cull*.....Howell
(Cupples, Sta.....St. Louis)
Curcall*.....Howell
Curryville*.....Pike

POSTAL DIRECTORY OF MISSOURI—*Continued.*

Curtis.....Pulaski
Curzon*.....Holt
Custer.....Dent
Cyclone*.....McDonald
Cyrene*.....Pike
Czar.....Crawford

D

Dadeville*.....Dade
Dagonia*.....Reynolds
Daisy*.....Cape Girardeau
Dalton*.....Chariton
Damsel*.....Camden
Danby*.....Jefferson
Danville*.....Montgomery
Darien*.....Dent
Darlington*.....Gentry
Davis*.....Lincoln
Davisville*.....Crawford
Dawn*.....Livingston
Dawson*.....Wright
Dawt.....Ozark
Day*.....Taney
Dayton*.....Cass
Dearborn*.....Platte
De Camp*.....Phelps
Decaturville*.....Camden
Dederick*.....Vernon
Deepwater†°.....Henry
Deer.....Osage
Deerfield*.....Vernon
Deering*.....Pemiscot
Defiance*.....St. Charles
De Kalb*.....Buchanan
De Lassus*.....St. Francois
Delta*.....Cape Girardeau
Denlow*.....Douglas
Dent.....Texas
Denton*.....Johnson
Denver*.....Worth
Depew.....Douglas
Des Arc*.....Iron
Deslet*.....Shannon
Desloge†°.....St. Francois
De Soto†°.....Jefferson
Deventer.....Mississippi
De Witt*.....Carroll
Dexter†°.....Stoddard
Diamond*°.....Newton
Dickens*.....Taney
Diehlstadt*.....Scott
Diggins*.....Webster
Dillard*.....Crawford
Dillon*.....Phelps
Dirk*.....Mississippi
Dittmer*.....Jefferson
Dixon†°.....Pulaski
Dodson*.....Jackson
Doe Run*.....St. Francois
Dongola*.....Bollinger
Doniphan†°.....Ripley
Dora*.....Ozark
Dornis*.....Ozark
Doss*.....Dent
Douglas*.....Pemiscot
Dove.....Laclede
Dover*.....Lafayette
Downing†.....Schuyler
Doyle*.....Ripley
Drake*.....Gasconade
Dresden*.....Pettis
Drew.....Laclede
Drexel†°.....Cass
Drum*.....Bollinger
Drury*.....Douglas
Drynob*.....Laclede
Dudley*.....Stoddard
Duenweg*°.....Jasper
Dugginsville.....Ozark
Duke*.....Phelps
Dumas*.....Clark
Duncan*.....Webster
Duncans Bridge*....Monroe
Dunlap*.....Grundy
Dunnegan*.....Polk
Durham*.....Lewis
Dutchtown*..Cape Girardeau
Dutzow*.....Warren
Dykes*.....Texas

E

Eads.....Ste. Genevieve
Eagle Rock*.....Barry
Engleville*.....Harrison
Earl.....Stone
Easley*.....Boone
East Atchison*....Buchanan
East Leavenworth*....Platte
East Lynne*°.....Cass
Easton*.....Buchanan
East Prairie†°.....Mississippi
Eastview.....Taney
Eastwood*.....Carter
Eaudevie.....Christian
Edanville.....Texas
Edgar Springs*.....Phelps
Edgehill*.....Reynolds
Edgerton*.....Platte
Edgerton Junction....Platte
Edgewood*.....Pike
Edina†°.....Knox
Edith.....Camden
Edmonson*.....Benton
Edwards*.....Benton
Egypt Mills*.Cape Girardeau
Eight Mile*.....Cass
Eldon†°.....Miller
Eldorado Springs†°....Cedar
Eldridge*.....Laclede
Elijah*.....Ozark
Elk Creek*.....Texas
Elkhead.....Christian
Elkland*.....Webster
Elk Springs*.....McDonald
Elkton*.....Hickory
(Ellcard, Sta.....St. Louis)
Ellington*°.....Reynolds
Elliott*.....Randolph
Ellis*.....Webster
Ellis Prairie*.....Texas
Ellsinore*.....Carter
Elmer*.....Macon
Elmira*.....Ray
Elmo*.....Nodaway
Elmont*.....Franklin
Elsberry†°.....Lincoln
Elsey*.....Stone
Elston*.....Cole
Elvins†°.....St. Francois
Elwood*.....Greene
Ely*.....Marion
Embree*.....Texas
Emden*.....Shelby
Eminence*°.....Shannon
Emma*.....Lafayette
Enon*.....Moniteau
Eolia*°.....Pike
Epworth*.....Shelby
Ernest.....Ripley
Essex*.....Stoddard
Esther*.....St. Francois
Estill*.....Howard
Ethel*.....Macon
Ethlyn*.....Lincoln
Etlah*.....Franklin
Etterville*.....Miller
Eudora*.....Polk
Eugene*.....Cole
Eunice*.....Texas
Eureka*.....St. Louis
Evansville*.....Monroe
Evelyn*.....Macon
Evenlingshade.....Texas
Everton†.....Dade
Ewing*.....Lewis
Excello*.....Macon
Excelsior*.....Morgan
Excelsior Springs†°.....Clay
Exchange*.....Reynolds
Exeter*°.....Barry
Eye.....Washington

F

Fabius*.....Knox
Fagus.....Butler
Fairdealing*.....Ripley
Fairfax†°.....Atchison
Fairfield*.....Benton
(Fair Grounds, Sta.St. Louis)
Fair Grove*°.....Greene
Fair Play*.....Polk
Fairport*.....DeKalb
Fairview*°.....Newton
Falcon*.....Laclede
Fanning*.....Crawford
Farber*.....Audrain
Farewell.....Oregon
Farley*.....Platte
Farmington†°....St. Francois
Farrar*.....Perry
Farrenberg*....New Madrid
Fate.....Laclede
Faucett*.....Buchanan
Faust*.....Pemiscot
Fayette†°.....Howard
Fayetteville*.....Johnson
Fenton*.....St. Louis
Ferguson†.....St. Louis
(Branch of St. Louis.)
Fertile*.....Washington
Festus†°.....Jefferson
Feuersville*.....Osage
(Field, Sta.....St. Louis)
Filley*.....Cedar
Fillmore*.....Andrew
Firma.....St. Charles
Fisk*.....Butler
Flag.....Taney
Flat*.....Phelps
Flatcreek*.....Barry
Flat River†°.....St. Francois
Flatwoods*.....Ripley
Flemington*.....Polk
Fletcher*.....Jefferson
Flinthill*.....St. Charles
Flip.....Shannon
Florence*.....Morgan
Florida*.....Monroe
Florissant*°.....St. Louis
Floyd*.....Washington
Flucom*.....Jefferson
Foley*.....Lincoln
Folk*.....Osage
Forbes*.....Holt
Ford City*.....Gentry
Fordland*°.....Webster
Forest City†.....Holt
Forest Green*.....Chariton
Foristell*.....St. Charles
Fornfelt*.....Scott
Forsyth†.....Taney
Fortescue*.....Holt
Fortuna*.....Moniteau
Foster*.....Bates
Fountain Grove*.....Linn
Fowler*.....Texas
Frankclay*.....St. Francois
Frankenstein*.....Osage
Frankford†°.....Pike
Franklin*.....Howard
Franks*.....Pulaski
Frazer*.....Buchanan
Fredericksburg*...Gasconade
Fredericktown†°....Madison
Freeburg*.....Osage
Freedom*.....Osage
Freeman*.....Cass
Freistatt*.....Lawrence
Fremont*.....Carter
French Mills*.....Madison
French Village*..St. Francois
Friedheim*...Cape Girardeau
Fristoe*.....Benton
Frohna*.....Perry
Fruit City*.....Reynolds
Fruitland*...Cape Girardeau
Fruitville*.....Howell
Fuget.....Mississippi

POSTAL DIRECTORY OF MISSOURI—*Continued.*

Fulton†°.....Callaway
Fuson*.....Wright

G

Gads Hill*.....Wayne
Gainesville*.....Ozark
Galena*°.....Stone
Gallatin†°.....Daviess
Galloway*.....Greene
Galt*.....Grundy
Gamma*.....Montgomery
Gang.....Shannon
Ganter.....Camden
Garber*.....Taney
Garden City†°.....Cass
Garland*.....Henry
Garrison*.....Christian
Garwood*.....Reynolds
Gasconade*.....Gasconade
Gascondy*.....Osage
Gashland*.....Clay
(Gateway, Sta..Kansas City)
Gatewood*.....Ripley
Gazette*.....Pike
Gentry*.....Gentry
Gentryville*.....Gentry
Georgetown*.....Pettis
Gerald*.....Franklin
Gerster*.....St. Clair
Gibbs*.....Adair
Gibson*.....Dunklin
Gideon*.....New Madrid
Gifford*.....Macon
Gilliam*°.....Saline
Gilman City†°.....Harrison
Gilmore*.....St. Charles
Gipsy*.....Bollinger
Girdner*.....Douglas
Gladden*.....Dent
Gladstone*.....Morgan
Glasgow†°.....Howard
Glenallen*.....Bollinger
Glencoe*.....St. Louis
Glenn.....Ripley
Glennonville*.....Dunklin
Glensted*.....Morgan
Glenwood*.....Schuyler
Glover*.....Iron
Gold.....Polk
Golden*.....Barry
Golden City†°.....Barton
Goldsberry*.....Macon
Goodhope*.....Douglas
Goodland*.....Iron
Goodman*.....McDonald
Goodson*.....Polk
Good Water*.....Iron
Gordonville*.Cape Girardeau
Gore*.....Warren
Gorin*.....Scotland
Goss*.....Monroe
Gower*.....Clinton
Grabeel.....Ozark
Grace*.....Laclede
Graff*.....Wright
Graham*.....Nodaway
Grain Valley*.....Jackson
Granada*.....Douglas
Granby†°.....Newton
Grandin†.....Carter
Grand Pass*.....Saline
Grandview*.....Jackson
Granger*.....Scotland
Graniteville†.....Iron
Grant City†°.....Worth
Grassy*.....Bollinger
Gravelton*.....Wayne
(Gravois, Sta.....St. Louis)
Gravois Mills*.....Morgan
Graydon Springs.....Polk
Grayridge*.....Stoddard
Grayson*.....Clinton
Gray Summit*.....Franklin
Greeley*.....Reynolds
Greenbrier*.....Bollinger
Green Castle†.....Sullivan
Green City†.....Sullivan
Greenfield†°.....Dade
Green Ridge*.....Pettis
Greensburg*.....Knox
Greentop*.....Schuyler
Greenville†°.....Wayne
Greenwood*°.....Jackson
Greer*.....Oregon
Gregory Landing*.....Clark
Grimmet.....Howell
Grogan.....Texas
Grovespring*.....Wright
Grubville*.....Jefferson
Guild*.....Texas
Guilford*.....Nodaway
Gunn City*.....Cass
Guthrie*.....Callaway

H

Hadley*.....Reynolds
Hadsell*.....Cass
Haeffner.....Shannon
Hagers Grove*.....Shelby
Hahatonka*.....Camden
Hahn*.....Bollinger
Hailey*.....Barry
Hale†°.....Carroll
Half Way*.....Polk
Halifax*.....St. Francois
Halls*.....Buchanan
Hallsville*.....Boone
Halltown*.....Lawrence
Hamburg*.....St. Charles
Hamden*.....Chariton
Hamilton†°.....Caldwell
Hammond*.....Ozark
Hancock*.....Pulaski
Handy.....Ripley
Hanna.....Pulaski
Hannibal†°.....Marion
Stations.
No. 1.
No. 2.
No. 3.
Hannon*.....Barton
Hardin†°.....Ray
Harper*.....St. Clair
Harris†°.....Sullivan
Harrisburg*.....Boone
Harrisonville†°.....Cass
Hartsburg*.....Boone
Hartshorn*.....Texas
Hartville†°.....Wright
Hartwell*.....Henry
Harviell*.....Butler
Harwood*.....Vernon
Hastain*.....Benton
Hatfield*.....Harrison
Hattie*.....Texas
Hatton*.....Callaway
Hawkeye*.....Pulaski
Hawkins.....Pulaski
Hawk Point†°.....Lincoln
Hayden*.....Maries
Haytit†°.....Pemiscot
Hayward*.....Pemiscot
Hazel Run*.....St. Francois
Hazlegreen*.....Laclede
Hazleton.....Texas
Hebron*.....Douglas
Helena*.....Andrew
Helvey.....Reynolds
Hematite*.....Jefferson
Hemenway*.....Ripley
Hemple*.....Clinton
Hendrickson*.....Butler
Henley*.....Cole
Henrietta*.....Ray
Henson*.....Mississippi
Herculaneum†°.....Jefferson
Hercules*.....Taney
Hermann†°.....Gasconade
Hermitage*.....Hickory
Hest*.....Douglas
Hickman Mills*.....Jackson
Hickory*.....Grundy
Higbee†°.....Randolph
Higdon.....Madison
Higginsville†°.....Lafayette
High Gate*.....Maries
High Hill*.....Montgomery
Highlandville*.....Christian
High Point*.....Moniteau
High Ridge*.....Jefferson
Hilda*.....Taney
Hilderbrand*.Cape Girardeau
Hillsboro†.....Jefferson
Hilo*.....Douglas
Hinch*.....Crawford
Hinkle.....Phelps
Hiram*.....Wayne
Hoberg*°.....Lawrence
Hobson.....Dent
Hodge*.....Lafayette
Hoecker*.....Miller
Hoffin*.....Crawford
Hogan*.....Iron
Holcomb*.....Dunklin
Holden†°.....Johnson
Holland*.....Pemiscot
Holliday*.....Monroe
Hollister*°.....Taney
Hollywood*.....Dunklin
Holmes Park*.....Jackson
Holstein*.....Warren
Holt*.....Clay
Holts Summit*.....Callaway
Hooker*.....Pulaski
Hope*.....Osage
Hopewell*.....Washington
Hopkins†°.....Nodaway
Horine Station*.....Jefferson
Hornersville*.....Dunklin
Horton*.....Vernon
Hough*.....New Madrid
House Springs*.....Jefferson
Houston†.....Texas
Houstonia*.....Pettis
Howards Ridge.....Ozark
Howell*.....St. Charles
Howes Mill*.....Dent
Howland.....Putnam
Hubert.....Wayne
Huggins*.....Texas
Hughesville*.....Pettis
Hugo*.....Camden
Hulda.....Benton
Hulsey.....Washington
Humansville†°.....Polk
Hume*.....Bates
Humphreys*.....Sullivan
Hunnewell*.....Shelby
Hunter*.....Carter
Huntersville*.....Stoddard
Huntington*.....Ralls
Huntsdale*.....Boone
Huntsville†°.....Randolph
Hurdland*.....Knox
Hurley*.....Stone
Huron*.....Polk
Hurricane.....Bollinger
Hurst.....Texas
Hutton Valley*.....Howell
Huzzah*.....Crawford
Hyman*.....New Madrid

I

Iantha*°.....Barton
Iatan*.....Platte
Iberia*°.....Miller
Iconium*.....St. Clair
Idalia*.....Stoddard
Ilascoj°.....Ralls
Ilmo†.....Scott
Independence†°.....Jackson
Ink*.....Shannon
(Inza, Sta.....St. Joseph)
Ionia*.....Benton
Irena.....Worth
Irondale*.....Washington
Iron Mountain*..St. Francois
Ironton†°.....Iron
Irwin*.....Barton
Isabella.....Ozark
Isadora*.....Worth
Isbell Station*.....Osage

POSTAL DIRECTORY OF MISSOURI—*Continued.*

J

Jack*.....Dent
Jacket.....McDonald
Jackson†°....Cape Girardeau
Jacksonville*.....Randolph
Jadwin.....Dent
Jake Prairie*.....Crawford
Jameson*.....Daviess
Jamesport†°.....Daviess
Jamestown*.....Moniteau
Jamesville*.....Stone
Jane*.....McDonald
Jasper†°.....Jasper
Jefferson Barracks†.St. Louis
(Branch of St. Louis.)
Jefferson City†°.....Cole
Stations.
No. 1.
No. 2.
Jeffriesburg*.....Franklin
Jenkins*.....Barry
Jerico Springs*.....Cedar
Jerome*.....Phelps
Jewett*.....Madison
Johns Mills.....Douglas
Johnstown*.....Bates
Jonesburg*.....Montgomery
Joplin†°.....Jasper
Stations.
No. 1.
No. 2.
No. 3.
No. 4.
No. 5.
Jordan.....Hickory
Joy*.....Dent
Judge*.....Osage

K

Kahoka†°.....Clark
Kaiser*.....Miller
Kansas City†°.....Jackson
Stations.
°Centropolis.
°Gateway.
°Northeast.
°Sheffield.
Stockyards. (Ind.)
°Sunny Slope.
°Westport.
°A, (Ind.) 1329 Union Ave.
°B, 1504 Benton Boulevard.
°C, 3025-27 Independence Boulevard.
°E, 1110 E. 31st St.
°F, 3003 Guinotte Ave.
No. 1.
No. 2.
No. 3.
No. 4.
No. 5.
No. 6.
No. 7.
No. 8.
No. 9.
No. 10.
No. 11.
No. 12.
No. 13.
No. 14.
No. 15.
No. 16.
No. 17.
No. 18.
No. 19.
No. 20.
No. 21.
No. 22.
No. 23.
No. 24.
No. 25.
No. 26.
No. 27.
No. 28.
No. 29.
No. 30.
No. 31.
No. 32.
No. 33.
No. 34.
No. 35.
No. 36.
No. 37.
No. 38.
No. 39.
No. 40.
No. 41.
No. 42.
No. 43.
Karlin*.....Polk
Kearney†°.....Clay
Keener*.....Butler
Kelso*.....Scott
Keltner.....Christian
Kennedy*.....Pemiscot
Kennett†°.....Dunklin
Kenoma*.....Barton
Kenwood.....Knox
Keota*.....Macon
Kerens*.....Butler
Kerrigan.....Wayne
Kewanee*.....New Madrid
Keystone*.....Clinton
Keysville*.....Crawford
Keytesville†.....Chariton
Kidder*.....Caldwell
Kimble.....Texas
Kimmswick†°.....Jefferson
Kinder*.....Stoddard
Kinderpost*.....Texas
King City†°.....Gentry
Kingston*.....Caldwell
Kingsville*.....Johnson
Kinloch*.....St. Louis
Kinsey*.....Ste. Genevieve
Kirbyville*.....Taney
Kirksville†°.....Adair
Kirkwood†.....St. Louis
(Branch of St. Louis.)
Kissee Mills*.....Taney
Kissinger.....Pike
Klondike*.....St. Charles
Knob Lick*.....St. Francois
Knobnoster†°.....Johnson
Knobview*.....Phelps
Knox City*.....Knox
Koch*.....St. Louis
Koeltztown*.....Osage
Koenig*.....Osage
Koester.....St. Francois
Koller.....Shannon
Koshkonong†°.....Oregon
Krakow*.....Franklin
Kyles*.....Wayne

L

Labaddie*.....Franklin
La Belle†°.....Lewis
Laclede†°.....Linn
La Crosse*.....Macon
Ladd.....Texas
Laddonia†°.....Audrain
La Due*.....Henry
(Lafayette, Sta....St. Louis)
Laflin*.....Bollinger
Laforge*.....New Madrid
Lagonda*.....Chariton
LaGrange†°.....Lewis
Lakenan†.....Shelby
Lake Spring*.....Dent
Lamar†°.....Barton
La Mine*.....Cooper
Lamonte*.....Pettis
Lanagan*.....McDonald
Lancaster†.....Schuyler
Lane*.....Osage
Lanes Prairie*.....Maries
Langdon*.....Atchison
Lanton*.....Howell
LaPlata†.....Macon
Laquey*.....Pulaski
Laredo*.....Grundy
Larissa.....Douglas
Larussell*.....Jasper
Latham*.....Moniteau
Lathrop†°.....Clinton
Latour*.....Johnson
Latty.....Washington
La Valle*.....Stoddard
Lawing*.....Christian
Lawndale.....Ozark
Lawrenceton*.Ste. Genevieve
Lawson†.....Ray
Lead Mine*.....Dallas
Leadwood†°.....St. Francois
Leann*.....Barry
Leasburg*.....Crawford
Lebanon†°.....Laclede
Lebo*.....Howell
Leboeuf*.....Osage
Lecoma*.....Dent
Leeds*°.....Jackson
Leeper*.....Wayne
Lees Summit†°.....Jackson
Leesville*.....Henry
Leeton*.....Johnson
Leila*.....Cedar
Lemonville*.....Putnam
Lenox*.....Dent
Lentner†.....Shelby
Lents.....Dent
Leonard*.....Shelby
Leopold*.....Bollinger
Leora*.....Stoddard
Leota*.....Howell
Leslie*°.....Franklin
Lesterville*.....Reynolds
Levasy*.....Jackson
Lewis Station*.....Henry
Lewistown†.....Lewis
Lexington†°.....Lafayette
Liberal†°.....Barton
Liberty†°.....Clay
Libertyville*....St. Francois
Licking*.....Texas
Liebig.....Ripley
Light*.....Maries
Lilbourn*.....New Madrid
Lincoln*°.....Benton
Linda.....New Madrid
Lindell.....Maries
Linden*.....Clay
Linn†.....Osage
Linn Creek*.....Camden
Linneus†°.....Linn
Lisle*.....Cass
Lithium*.....Perry
Little Blue*.....Jackson
Livonia*.....Putnam
Lixville.....Bollinger
Lock Spring*.....Daviess
Lockwood†.....Dade
Locust.....Ozark
Lodge*.....Bollinger
Lodi*.....Wayne
Logan*.....Lawrence
Lohman*.....Cole
Lonedell*.....Franklin
Lonejack*.....Jackson
Lonetree*.....Cass
Long Lane*.....Dallas
Longrun.....Ozark
Longtown*.....Perry
Longwood*.....Pettis
Looso Creek*.....Osage
Loring*.....Wright
Louisa.....Texas
Louisburg*.....Dallas
Louisiana†°.....Pike
Stations.
No. 1.
Lovelake.....Macon
Lowndes*.....Wayne
Lowry City*°.....St. Clair
Low Wossie*.....Shannon
Lucerne*.....Putnam
Ludlow*.....Livingston
Luebbering*.....Franklin
Luna.....Ozark
Lundy*.....Texas
Lupus*.....Moniteau

POSTAL DIRECTORY OF MISSOURI—*Continued.*

Luray*.....Clark
Lutesville*.....Bollinger
Lutie*.....Ozark
Luystown*.....Osage
Lynchburg*.....Laclede
Lyons*.....Laclede

M

McBaine*.....Boone
McBride*.....Perry
McCabe.....Ozark
McClurg*.....Taney
McCracken*.....Christian
McCredie*.....Callaway
McCunes Station*.....Pike
McDowell*.....Barry
McFall†.....Gentry
McGee*.....Wayne
McGirk*.....Moniteau
McKittrick*....Montgomery
McMullin*.....Scott
Mabel.....Daviess
Macedonia.....Phelps
Machens*.....St. Charles
Macks Creek*.....Camden
Macomb*.....Wright
Maconf°.....Macon
Madison†.....Monroe
Madry*.....Barry
Magnolia*.....Johnson
Mainard.....Douglas
Maitland†°.....Holt
Malden†°.....Dunklin
Malta Bend*.....Saline
Mammoth.....Ozark
Manchester*.....St. Louis
Manes*.....Wright
Manley*.....Dunklin
Mann.....Iron
Mano*.....Barry
Mansfield†°.....Wright
Maples*.....Texas
Maplewood.....St. Louis
(Branch of St. Louis.)
Marble Hill*.....Bollinger
Marceline†°.....Linn
March*.....Dallas
Marcoot.....Reynolds
Marion*.....Cole
Marionville†°.....Lawrence
Mark.....Marion
Marling*.....Montgomery
Marmaros*.....Stone
Marquand*.....Madison
Marshall†°.....Saline
Marshfield†°.....Webster
Marston†.....New Madrid
Marthasville*.....Warren
Martin City*.....Jackson
Martinsburg†°.....Audrain
Martinville*.....Harrison
Marvin*.....Morgan
Marys Home*.....Miller
Maryville†°.....Nodaway
Matson*.....St. Charles
Matthews*.....New Madrid
Maupin.....Franklin
Max.....Dent
Mayfield.....Bollinger
Maysville†°.....DeKalb
Mayview*°.....Lafayette
Maywood*.....Lewis
Meadville†°.....Linn
Medford*.....Johnson
Medill*.....Clark
Medoc*.....Jasper
Melbourne*.....Harrison
Melva*.....Taney
Melzo*.....Jefferson
Memphis†°.....Scotland
Mendon*°.....Chariton
Mendota*.....Putnam
Menfro*.....Perry
Mercer†°.....Mercer
(Merchants, Sta...St. Louis)
Merimec.....Phelps
Merritt*.....Douglas
Merwin*.....Bates
Messler.....Stoddard
Meta*.....Osage
Metz*°.....Vernon
Mexico†°.....Audrain
Miami*.....Saline
Miami Station*.....Carroll
Micola*.....Pemiscot
Middle Brook*.....Iron
Middletown*....Montgomery
Milan†°.....Sullivan
Mildred.....Taney
Milford*.....Barton
Millard*.....Adair
Millcreek*.....Madison
Miller*.....Lawrence
Millersburg*.....Callaway
Millersville*..Cape Girardeau
Mill Grove*.....Mercer
Millheim*.....Perry
Mill Spring*.....Wayne
Milo*.....Vernon
Mincy*.....Taney
Mindenmines†.....Barton
Mine Lamotte*.....Madison
Mineola*.....Montgomery
Mineral Point*...Washington
Mineral Spring*.....Barry
Mingo*.....Stoddard
Mingsville.....Wright
Minimum.....Iron
Minnith*.....Ste. Genevieve
Mirabile*.....Caldwell
Missouri City*.....Clay
Moab.....Pulaski
Moberly†°.....Randolph.
Stations.
No. 1.
No. 2.
No. 3.
Mohawk.....Polk
Mokane*.....Callaway
Molino*.....Audrain
Monarch.....Laclede
Monegaw Springs*..St. Clair
Monett†°.....Barry
Monroe City†°.....Monroe
Montague*.....Christian
Montauk*.....Dent
Monteer*.....Shannon
Monterey*.....Reynolds
Montevallo*.....Vernon
Montgomery City†°.....
.....Montgomery
Monticello*.....Lewis
Montreal*.....Camden
Montrose†°.....Henry
Montserrat*.....Johnson
Moody*°.....Howell
Mooresville*.....Livingston
Mora*.....Benton
Morehouse†°....New Madrid
Morgan*.....Laclede
Morley*.....Scott
Morrellton*.....Franklin
Morrison*.....Gasconade
Morrisville*.....Polk
Morse Mill*.....Jefferson
Mosby*.....Clay
Moscow Mills*.....Lincoln
Moselle*.....Franklin
Mosier.....Camden
Moss.....Reynolds
(Mound, Sta.....St. Louis)
Mound City†°.....Holt
Moundville*.....Vernon
Mountain Grove†°....Wright
Mountain View†°.....Howell
Mount Carmel*.....Audrain
Mount Leonard*.....Saline
Mount Moriah*....Harrison
Mount Sterling*...Gasconade
Mount Vernon†°...Lawrence
Mount Washington*.Jackson
Munford.....Greene
Munger.....Reynolds
Musselfork*.....Chariton
Myrtle*.....Oregon

N

Nagle*.....Texas
Nance*.....Taney
Napier*.....Holt
Napoleon*.....Lafayette
Napton*.....Saline
Nashua*.....Clay
Nashville*.....Barton
Nauvoo*.....Stone
Naylor*°.....Ripley
Nebo*.....Laclede
Neck*.....Jasper
Neelys Landing*.....
.....Cape Girardeau
Neelyville*°.....Butler
Nelson*°.....Saline
Nelsonville*.....Marion
Neola.....Dade
Neoshoʃ°.....Newton
Nettleton*.....Caldwell
Nevadaʃ°.....Vernon
Stations.
No. 1.
Newark*.....Knox
New Bloomfield*°...Callaway
New Boston*.....Linn
Newburg*°.....Phelps
New Cambria*°.....Macon
New Florence*°.Montgomery
New Franklin†.....Howard
New Hamburg*.....Scott
New Hampton†.....Harrison
New Hartford*.....Pike
New Haven†°.....Franklin
New Liberty*.....Oregon
New London†°.....Ralls
New Madrid†...New Madrid
New Market*.....Platto
New Melle*°.....St. Charles
New Offenburg*.....
.....Ste. Genevieve
New Point*.....Holt
Newtonia*.....Newton
Newtown*°.....Sullivan
New Truxton*.....Warren
New Wells*..Cape Girardeau
Niangua*°.....Webster
Nichols*.....Greene
Nickelton*.....Macon
Nishnabotna*.....Atchison
Nixa*.....Christian
Noble*.....Ozark
Nodaway*.....Andrew
Noel*.....McDonald
Nonsuch*.....Camden
Norborne†°.....Carroll
Norman*.....Phelps
Normandy*.....St. Louis
Northcutt.....Washington
(Northeast, Sta Kansas City)
North Kansas City†....Clay
North Salem*.....Linn
Northview*.....Webster
Norton*.....Saline
Norwalk.....Stone
Norwine.....Christian
Norwood†°.....Wright
Not*.....Shannon
Notch*.....Stone
Nottinghill.....Ozark
Novelty*.....Knox
Novinger†°.....Adair
Noxall*.....New Madrid
Nursery*.....St. Louis
Nye*.....Butler

O

Oak Grove†.....Jackson
Oak Hill*.....Crawford
Oakland*.....Laclede
Oakmound*.....Ozark
Oak Ridge*..Cape Girardeau
Oakside*.....Shannon
Oakwood*.....Marion
Oasis*.....Taney
Oates*.....Reynolds

POSTAL DIRECTORY OF MISSOURI—*Continued.*

Oby . . . . . Crawford
Ocie . . . . . Ozark
Odessa†° . . . . . Lafayette
Oermann* . . . . . Jefferson
O'Fallon* . . . . . St. Charles
Ohio* . . . . . St. Clair
Olden* . . . . . Howell
Oldfield* . . . . . Christian
Old Mines* . . . . . Washington
Old Monroe*° . . . . . Lincoln
Olean* . . . . . Miller
Olga . . . . . Douglas
Olinger . . . . . Lawrence
Olivette* . . . . . St. Louis
Olney* . . . . . Lincoln
Omba* . . . . . Douglas
Ongo . . . . . Douglas
Only* . . . . . Camden
Oran† . . . . . Scott
Orchardfarm* . . . . St. Charles
Oregon†° . . . . . Holt
Origanna . . . . . Laclede
Orla* . . . . . Laclede
Oronogo†° . . . . . Jasper
Orrick†° . . . . . Ray
Osage Bend . . . . . Cole
Osage City* . . . . . Cole
Osage Iron Works* . . Camden
Osaka . . . . . Taney
Osborn* . . . . . DeKalb
Osceola†° . . . . . St. Clair
Osgood* . . . . . Sullivan
Oskaloosa* . . . . . Barton
Oswego* . . . . . Douglas
Otterville* . . . . . Cooper
Overland* . . . . . St. Louis
Overton* . . . . . Cooper
Owasco* . . . . . Sullivan
Owen Mills . . . . . Osage
Owensville†° . . . . . Gasconade
Oxly* . . . . . Ripley
Oyer* . . . . . St. Clair
Ozark†° . . . . . Christian

P

Pacific†° . . . . . Franklin
Paddy . . . . . Ozark
Palmer* . . . . . Washington
Palmyra†° . . . . . Marion
Pansy* . . . . . Douglas
Paris†° . . . . . Monroe
Paris Springs* . . . . . Lawrence
Park . . . . . Butler
Parkville†° . . . . . Platte
Parma* . . . . . New Madrid
Parnell* . . . . . Nodaway
Pascola* . . . . . Pemiscot
Passaic* . . . . . Bates
Passover . . . . . Camden
Patsy* . . . . . Crawford
Patterson* . . . . . Wayne
Patton* . . . . . Bollinger
Pattonsburg†° . . . . . Daviess
Pattonville* . . . . . St. Louis
Paulding* . . . . . Dunklin
Paydown . . . . . Maries
Paynesville* . . . . . Pike
Peace Valley* . . . . . Howell
Pea Ridge . . . . . Washington
Pearl* . . . . . Greene
Peculiar* . . . . . Cass
Peers* . . . . . Warren
Pendleton* . . . . . Warren
Pennsboro* . . . . . Dade
Peoria* . . . . . Washington
Perkins* . . . . . Scott
Perrin* . . . . . Clinton
Perry†° . . . . . Ralls
Perryville†° . . . . . Perry
Peruque* . . . . . St. Charles
Pevely*° . . . . . Jefferson
Phelps* . . . . . Lawrence
Phelps City* . . . . . Atchison
Phenix* . . . . . Greene
Philadelphia*° . . . . . Marion
Phillipsburg* . . . . . Laclede
Phlegeton . . . . . Douglas

Pickering* . . . . . Nodaway
Piedmont†° . . . . . Wayne
Pierce City†° . . . . . Lawrence
Pilot Grove*° . . . . . Cooper
Pilot Knob† . . . . . Iron
Pine* . . . . . Ripley
Pine Lawn* . . . . . St. Louis
Pinetop . . . . . Taney
Pineville* . . . . . McDonald
Pioneer* . . . . . Barry
Pittsburg* . . . . . Hickory
Pittsville* . . . . . Johnson
Plad* . . . . . Dallas
Plato* . . . . . Texas
Platte City†° . . . . . Platte
Plattin* . . . . . Jefferson
Plattsburg†° . . . . . Clinton
Pleasant Gap* . . . . . Bates
Pleasant Green* . . . . . Cooper
Pleasant Hill†° . . . . . Cass
Pleasant Hope* . . . . . Polk
Pleasant View* . . . . . Cedar
Plevna* . . . . . Knox
Pocahontas* . Cape Girardeau
Point Pleasant* . New Madrid
Pointrest . . . . . Perry
Polk* . . . . . Polk
Pollock* . . . . . Sullivan
Polo†° . . . . . Caldwell
Pomona* . . . . . Howell
Ponca* . . . . . Ste. Genevieve
Ponce de Leon* . . . . . Stone
Ponder* . . . . . Ripley
Pontiac* . . . . . Ozark
Poplar Bluff†° . . . . . Butler
Portage Des Sioux* . . . . .
. . . . . St. Charles
Portageville†° . . . New Madrid
Portland*° . . . . . Callaway
Postoak* . . . . . Johnson
Potosi† . . . . . Washington
Potsdam* . . . . . Gasconade
Pottersville* . . . . . Howell
Potts . . . . . Osage
Powe* . . . . . Stoddard
Powell* . . . . . McDonald
Powersite . . . . . Taney
Powersville* . . . . . Putnam
Poynor* . . . . . Ripley
Prairie Hill* . . . . . Chariton
Prairie Home* . . . . . Cooper
Pratt* . . . . . Ripley
Prescott . . . . . Texas
Preston* . . . . . Hickory
Princeton†° . . . . . Mercer
Prior* . . . . . Douglas
Proctor* . . . . . Morgan
(Progress, Sta. . . . . St. Louis)
Prosperine . . . . . Laclede
Prosperity* . . . . . Jasper
Protem* . . . . . Taney
Providence . . . . . Boone
Pulaski . . . . . Ripley
Purcell*° . . . . . Jasper
Purdin* . . . . . Linn
Purdy†° . . . . . Barry
Puritan . . . . . Howell
Purvis* . . . . . Camden
Puxico†° . . . . . Stoddard

Q

Quaker* . . . . . Washington
Queen City†° . . . . . Schuyler
Quick City* . . . . . Johnson
Quincy* . . . . . Hickory
Quitman* . . . . . Nodaway
Qulin* . . . . . Butler
Quoto* . . . . . Carroll

R

Racine* . . . . . Newton
Racket . . . . . Benton
Racola* . . . . . Washington
Rader . . . . . Maries
Radical* . . . . . Stone
Randles* . . . . Cape Girardeau

Randolph* . . . . . Clay
Ranger* . . . . . Dent
Rat* . . . . . Shannon
Ravanna* . . . . . Mercer
Ravenwood* . . . . . Nodaway
Rayborn* . . . . . Wright
Raymondville* . . . . . Texas
Raymore* . . . . . Cass
Rayville* . . . . . Ray
Raytown . . . . . Jackson
Rea* . . . . . Andrew
Readsville* . . . . . Callaway
Rector . . . . . Shannon
Red Bird* . . . . . Gasconade
Redford* . . . . . Reynolds
Redmondville* . . . . . Iron
Red Oak* . . . . . Lawrence
Redtop* . . . . . Dallas
Reece* . . . . . Stoddard
Reeds* . . . . . Jasper
Reeds Spring*° . . . . . Stone
Reger* . . . . . Sullivan
Relfe* . . . . . Phelps
Renick* . . . . . Randolph
Reno* . . . . . Christian
Rensselaer* . . . . . Ralls
Republic†° . . . . . Greene
Revere* . . . . . Clark
Reynolds* . . . . . Reynolds
Rhineland* . . . . . Montgomery
Richards* . . . . . Vernon
Rich Fountain* . . . . . Osage
Rich Hill†° . . . . . Bates
Richland† . . . . . Pulaski
Richmond†° . . . . . Ray
Richville* . . . . . Douglas
Richwoods* . . . . . Washington
Ridgeway†° . . . . . Harrison
Ridgley* . . . . . Barry
Rill . . . . . Taney
Rinehart* . . . . . Vernon
Rippee* . . . . . Douglas
Risco* . . . . . New Madrid
Ritchey* . . . . . Newton
River Aux Vases* . . . . .
. . . . . Ste. Genevieve
Rivermines* . . . . . St. Francois
Rives . . . . . Dunklin
Roach* . . . . . Camden
Roanoke* . . . . . Howard
Robertsville* . . . . . Franklin
Roby* . . . . . Texas
Rocheport* . . . . . Boone
Rochester* . . . . . Andrew
Rockbridge . . . . . Ozark
Rockdale . . . . . Camden
Rockford* . . . . . Chariton
Rockport†° . . . . . Atchison
Rockspring . . . . . Washington
Rockview* . . . . . Scott
Rockville†° . . . . . Bates
Rocky Comfort* . . McDonald
Rockymount . . . . . Miller
Roe . . . . . Laclede
Rogersville†° . . . . . Webster
Rolla†° . . . . . Phelps
Romance* . . . . . Ozark
Rombauer* . . . . . Butler
Rome* . . . . . Douglas
Rondo* . . . . . Polk
Rookins* . . . . . St. Clair
Roosevelt . . . . . Douglas
Roscoe* . . . . . St. Clair
Rose . . . . . Howell
Rosebud* . . . . . Gasconade
Roseland* . . . . . Henry
Roselle . . . . . Madison
Rosendale* . . . . . Andrew
Rothville*° . . . . . Chariton
Roubidoux* . . . . . Texas
Rover* . . . . . Oregon
Roy* . . . . . Douglas
Royal* . . . . . Phelps
Ruble* . . . . . Reynolds
Ruegg* . . . . . St. Louis
Rueter . . . . . Taney
Rush Hill* . . . . . Audrain
Rush Tower* . . . . . Jefferson

POSTAL DIRECTORY OF MISSOURI—*Continued.*

Rushville*.....Buchanan
Russ*.....Laclede
Russellville*.....Cole
Rutledge*.....Scotland
Ryors*.....Osage

S

Sabula*.....Iron
Saco*.....Madison
Safe*.....Maries
Saginaw*.....Newton
Sagrada*.....Camden
St. Annie.....Texas
St. Antony.....Miller
St. Aubert*.....Osage
St. Catharine*.....Linn
St. Charles†°.....St. Charles
Stations.
No. 1.
No. 2.
Saint Clair†.....Franklin
Ste. Genevieve†°.....
.....Ste. Genevieve
St. Elizabeth*.....Miller
St. Francisville*.....Clark
St. Francois*....St. Francois
St. George*.....Wright
St. James†°.....Phelps
St. Joseph†°.....Buchanan
Stations.
Inza.
Voris.
°A, 1202 S. 6th St. (Ind.)
B, 3000 St. Joseph Ave.
C, 2633 Lafayette St.
D, 5403 Lake Ave.
°E, 1916 St. Joseph Ave.
F, 2518 Frederick Ave.
No. 1.
No. 2.
No. 3.
No. 4.
No. 5.
No. 6.
No. 7.
No. 8.
St. Louis†°.....St. Louis city
Branch Postoffices.
Clayton.†° (Ind.)
Ferguson.†° (Ind.)
Jefferson Barracks.†° (Ind.)
Kirkwood.†° (Ind.)
Maplewood.†°
Webster Groves.†° (Ind.)
Stations.
Anchor.†°
Annex.†° (Ind.)
Arsenal,†°
Baden.†°
Benton Park.†°
Bremen.†°
Bridge.†°
Cabanne.†°
Carondelet.†°
Cass.†°
Central.†°
Chouteau.†°
College.†°
Cote Brilliant.†°
Cupples.†°
Ellcard.†°
Fair Grounds.†°
Field.†°
Gravois.†°
Lafayette.†°
Merchants.†°
Mound.†°
Progress.†°
Skinker.†°
Soulard.†°
Tower Grove.†°
University.†°
Water Tower.†°
Wellston.†°
Wild Hunters.†°
No. 1.†
No. 2.†
No. 3.†
No. 4.
No. 5.
No. 6.†
No. 7.
No. 8.
No. 9.†
No. 10.
No. 11.
No. 12.
No. 13.
No. 14.
No. 15.†
No. 16.
No. 17.
No. 18.
No. 19.
No. 20.
No. 21.
No. 22.
No. 23.†
No. 24.
No. 25.
No. 27†
No. 28.
No. 29.
No. 30.†
No. 31.†
No. 32.†
No. 33.†
No. 34.
No. 35.†
No. 36.†
No. 37.†
No. 38.†
No. 39.
No. 40.
No. 41.†
No. 42.
No. 43.
No. 44.
No. 45.
No. 46.
No. 47.
No. 48.
No. 49.
No. 50.
No. 51.†
No. 52.†
No. 53.†
No. 54.
No. 55.
No. 56.
No. 57.†
No. 58.†
No. 59.†
No. 60.
No. 61.†°
No. 62.†
No. 63.†
No. 64.†
No. 65.†
No. 66.†
No. 67.
No. 68.†
No. 69.†
No. 70.
No. 72.
No. 73.
No. 74.†
No. 75.
No. 76.†
No. 77.†
No. 78.†
No. 79.
No. 80.
No. 81.
St. Marys*....Ste. Genevieve
St. Patrick*.....Clark
St. Paul*.....St. Charles
St. Peters*.....St. Charles
St. Thomas*.....Cole
Salem†°.....Dent
Saline*.....Mercer
Salisbury†.....Chariton
Samos.....Mississippi
Sampsel*.....Livingston
Sampson.....Webster
Sands*.....Phelps
Sandyhook*.....Moniteau
Sank.....Bollinger
Santa Fe*.....Monroe
Santa Rosa*.....DeKalb
Sappington*.....St. Louis
Sarcoxie†°.....Jasper
Sargent*.....Texas
Saunders.....Christian
Savannah†°.....Andrew
Saverton*.....Ralls
Saxton*.....Buchanan
Schell City†.....Vernon
Schlicht.....Pulaski
Scholten*.....Barry
School*.....Stone
Scopus*.....Bollinger
Scotia*.....Crawford
Seaton.....Phelps
Sedalia†°.....Pettis
Stations.
No. 1.
No. 2.
No. 3.
Sedan*.....Douglas
Sedgewickville*.....Bollinger
Seitz.....Crawford
Seligman*.....Barry
Selmore*.....Christian
Senath†°.....Dunklin
Seneca†°.....Newton
Sentinel.....Polk
Seventysix*.....Perry
Seybert.....Dade
Seymour†°.....Webster
Shackleford*.....Saline
Shamrock*.....Callaway
Sharp*.....Ozark
Shawnee*.....Shannon
Shawneetown*.....
.....Cape Girardeau
(Sheffield, Sta..Kansas City.)
Shelbina†°.....Shelby
Shelbyville†.....Shelby
Sheldon†°.....Vernon
Shell Knob*.....Barry
Shepard.....Iron
Sheridan*.....Worth
Sherman*.....St. Louis
Sherrill.....Texas
Shinkle*.....Howell
Shirley*.....Washington
Shook*.....Wayne
Short.....Ripley
Shrum*.....Bollinger
Sibley*.....Jackson
Sikeston†°.....Scott
Silex*.....Lincoln
Siloam Springs*.....Howell
Silva*.....Wayne
Silver Lake*.....Perry
Silvermine.....Madison
Silverton.....Douglas
Simmons*.....Texas
Sinkin*.....Shannon
Skidmore†°.....Nodaway
(Skinker,† Sta.....St. Louis)
Slater†°.....Saline
Sleeper*.....Laclede
Sligo*.....Dent
Smallett*.....Douglas
Smithfield*.....Jasper
Smithton*.....Pettis
Smithville†°.....Clay
Snyder*.....Chariton
Solo*.....Texas
Sorrell*.....Sullivan
Souder*.....Ozark
(Soulard, Sta.....St. Louis)
Southard.....Laclede
South Fork*.....Howell
South Gifford.....Macon
South Greenfield*.....Dade
South St. Joseph†*.Buchanan
(South Side Sta...Springfield)
Southwest City*°..McDonald
Sparta*.....Christian
Speed*.....Cooper

POSTAL DIRECTORY OF MISSOURI—*Continued.*

Spickard†°.....Grundy
Spokane*.....Christian
Sprague*.....Bates
Spring Bluff*.....Franklin
Spring Creek*.....Phelps
Springfield†°.....Greene
Stations.
South Side.°
No. 1.
Springfork*.....Pettis
Spring Garden*.....Miller
Spring Valley*.....Camden
Sprott*.....Ste. Genevieve
Spruce*.....Bates
Squires*.....Douglas
Stahl*.....Adair
Stanberry†°.....Gentry
Standish*.....Carroll
Stanton*.....Franklin
Stark City*.....Newton
Starkenburg*...Montgomery
Steedman*.....Callaway
Steele*°.....Pemiscot
Steelville†°.....Crawford
Steffenville*.....Lewis
Steinmetz.....Howard
Stella*.....Newton
Stephens*.....Callaway
Stet*.....Carroll
Stewartsville*.....DeKalb
Stickney*.....Marles
Stocktont°.....Cedar
(Stockyards, Ind Sta....
.....Kansas City)
Stone Hill.....Dent
Stony Hill*.....Gasconade
Stotesbury*.....Vernon
Stotts City*.....Lawrence
Stoutland*.....Camden
Stoutsville*.....Monroe
Stover*.....Morgan
Strafford*.....Greene
Strasburg*.....Cass
Strother*.....Monroe
Stultz*.....Texas
Sturdivant*.....Bollinger
Sturgeon†°.....Boone
Sturges*.....Livingston
Sublett*.....Adair
Success*.....Texas
Sugar Creek*.....Jackson
Sullivant°.....Franklin
Sulphur Springs*....Jefferson
Summerfield*.....Maries
Summersville*.....Texas
Summit.....Washington
Sumner*.....Chariton
Sunlight*.....Washington
(Sunny Slope, Ind. Sta..
.....Kansas City)
Surprise.....Oregon
Swan*.....Taney
Swart.....Vernon
Swedeborg*.....Pulaski
Sweden*.....Douglas
Sweet Springs†°.....Saline
Swifton.....Pemiscot
Swinton*.....Stoddard
Swiss*.....Gasconade
Sycamore.....Ozark
Syracuse*.....Morgan

T

Taberville*.....St. Clair
Taft*.....Butler
Tallent*.....Bollinger
Taneyville*.....Taney
Tarkio†°.....Atchison
Taskee Station*.....Wayne
Taurla*.....Stone
Tavern*.....Maries
Taylor*.....Marion
Tea*.....Gasconade
Teagues.....Webster
Tebbetts*.....Callaway
Tecumseh.....Ozark
Tedrick.....Douglas
Ten Brook.....Jefferson
Ten Mile.....Butler
Teresita*.....Shannon
Thayer†°.....Oregon
Theodosia*.....Ozark
Thomasville*.....Oregon
Thompson*.....Audrain
Thornfield*.....Ozark
Tiff*.....Washington
Tiff City*.....McDonald
Tiffin*.....St. Clair
Tigris*.....Douglas
Tilden*.....Dallas
Timber*.....Shannon
Tina*.....Carroll
Tindall*.....Grundy
Tipton†°.....Moniteau
Tipton Ford*.....Newton
Todd.....Morgan
Toledo*.....Ozark
Tolona*.....Lewis
Topaz*.....Douglas
Topozark.....Washington
Toronto*.....Camden
(Tower Grove, Sta St. Louis)
Townley*.....Dunklin
Tracy*.....Platte
Trail.....Ozark
Trask*.....Howell
Treloar*.....Warren
Trenton†°.....Grundy
Tribune.....Pulaski
Trimble*.....Clinton
Triplett*.....Chariton
Triumph.....Osage
Troutt.....Washington
Troy†°.....Lincoln
Truesdall*.....Warren
Truxton*.....Lincoln
Tunas*.....Dallas
Turkey Creek.....Bollinger
Turley*.....Texas
Turners*.....Greene
Turney*.....Clinton
Turtle.....Dent
Tuscumbia*.....Miller
Tyler*.....Pemiscot
Tyrone*.....Texas

U

Udall*.....Ozark
Ulman*.....Miller
Undine*.....Washington
Union†°.....Franklin
Union Star*.....DeKalb
Uniontown*.....Perry
Unionville†°.....Putnam
(University, Sta...St. Louis)
Upalika*.....Wayne
Upton*.....Texas
Urbana*.....Dallas
Urich*°.....Henry
Useful*.....Osage
Utica*.....Livingston

V

Vale*.....Jackson
Valhalla*.....St. Clair
Valles Mines*.....Jefferson
Valley Park†°.....St. Louis
Van*.....Polk
Van Buren†°.....Carter
Vancleve*.....Maries
Vandalia†°.....Audrain
Vanduser*.....Scott
Vanzant*.....Douglas
Vastus*.....Butler
Venable*.....Texas
Venice.....Shannon
Venus.....Maries
Vera*.....Pike
Veracruz.....Douglas
Vermont*.....Cooper
Verona*°.....Lawrence
Versailles†°.....Morgan
Vessie.....Phelps
Veto*.....Maries
Viburnum*.....Iron
Vichy*.....Marles
Vicksburg.....Pemiscot
Victoria*.....Jefferson
Vida*.....Phelps
Vienna*.....Maries
Vigus*.....St. Louis
Vilander*.....Crawford
Vilean.....Phelps
Villa Ridge*.....Franklin
Vineland*.....Jefferson
Viola*.....Barry
Violet*.....Polk
Vista*.....St. Clair
Vogt.....Reynolds
(Voris, Sta.....St. Joseph)
Vosholl.....Osage
Vulcan.....Iron

W

Waco*.....Jasper
Wagoner*.....Cedar
Wainwright*.....Callaway
Wakenda*.....Carroll
Waldron*.....Platte
Walker*.....Vernon
Wallace*.....Buchanan
Walnut Grove.....Greene
Walnut Shade*.....Taney
Wappapello*.....Wayne
Wardell*.....Pemiscot
Wardsville*.....Cole
Warren*.....Marion
Warrensburg†°.....Johnson
Warrenton†°.....Warren
Warsaw†.....Benton
Washburn*.....Barry
Washington†°.....Franklin
Wasola.....Ozark
(Water Tower, Sta. St. Louis)
Watkins.....Miller
Watson*.....Atchison
Waverly*°.....Lafayette
Wayham.....Morgan
Wayland*.....Clark
Wayne.....Barry
Waynesville*°.....Pulaski
Weatherby*.....DeKalb
Weaubleau*.....Hickory
Webb City†°.....Jasper
Webster Groves†....St. Louis
(Branch of St. Louis.)
Weingarten†..Ste. Genevieve
Welcome*.....Osage
Weldon*.....Maries
Weldon Spring*...St. Charles
Wellington*.....Lafayette
(Wellston, Sta.....St. Louis)
Wellsville†°.....Montgomery
Wentworth*.....Newton
Wentzville*.....St. Charles
Wesco*.....Crawford
Westalton*.....St. Charles
Westboro*.....Atchison
West Eminence*....Shannon
West Fork*.....Reynolds
West Line*.....Cass
Weston†°.....Platte
Westover*.....Crawford
Westphalia*.....Osage
Westplains†°.....Howell
(Westport, Sta..Kansas City)
Wet Glaize*.....Camden
Wharton.....Pulaski
Wheatland*°.....Hickory
Wheaton*.....Barry
Wheeler.....Pulaski
Wheeling*.....Livingston
White Church†.....Howell
Whitoak*.....Dunklin
Whiteside*.....Lincoln
Whitesville*.....Andrew
Whitewater*°.Cape Girardeau
Whitham*.....Chariton
Wien*.....Chariton
Wilcox*.....Nodaway

POSTAL DIRECTORY OF MISSOURI—*Continued.*

Wilderness*.....Oregon
(Wild Hunters, Sta.St. Louis)
Wildwood*.....Pulaski
Wilhelmina*.....Dunklin
Willard*.....Greene
Willhoit.....Ozark
Williamsburg*.....Callaway
Williamstown*°.....Lewis
Williamsville*.....Wayne
Willmathsville*.....Adair
Willow Springs†°.....Howell
Wills.....Wayne
Wilson Creek*.....Greene
Wilton*.....Boone
Windsor†°.....Henry
Winfield*.....Lincoln
Winigan*.....Sullivan
Winkler*.....Phelps
Winnipeg*.....Laclede
Winona†°.....Shannon
Winston*.....Daviess
Wisdom*.....Benton
Wise*.....Barton
Wishart*.....Polk
Withers Mills*.....Marion
Wittenberg†.....Perry
Witty*.....Douglas
Wolf Island*.....Mississippi
Womack*.....Ste. Genevieve
Woodland*.....Marion
Woodlandville*.....Boone
Woodruff*.....Platte
Woodside*.....Oregon
Wooldridge*.....Cooper
Woollam*.....Gasconade
Worland*.....Bates
Worth*.....Worth
Worthington*.....Putnam
Wright City†.....Warren
Wyaconda†°.....Clark
Wyatt*.....Mississippi
Wyeth*.....Andrew

Y

Yancy Mills*.....Phelps
Yarrow*.....Adair
Yates*.....Randolph
Youngstown*.....Adair
Yount*.....Perry
Yukon*.....Texas

Z

Zadock*.....Stoddard
Zalma*.....Bollinger
Zanoni.....Ozark
Zebra*.....Camden
Zell*.....Ste. Genevieve
Zeta*.....Stoddard
Zincite*.....Jasper
Zion.....Madison
Zora*.....Benton

POSTOFFICES IN MISSOURI.

Arranged by counties and corrected to July 31, 1915. (Ch. indicates county seat.)

The figures after an office indicate the number of rural routes emanating therefrom.

Adair.

Brashear—3.
Connelsville.
Gibbs—1.
Kirksville (ch.)—7.
Millard.
Novinger—3.
Stahl—2.
Sublett.
Willmathsville—2.
Yarrow—2.
Youngstown—1.

Andrew.

Amazonia—1.
Bolckow—4.
Cawood.
Cosby—1.
Fillmore—1.
Helena—3.
Nodaway—1.
Rea—2.
Rochester.
Rosendale—3.
Savannah (ch.)—7.
Whitesville.
Wyeth.

Atchison.

Fairfax—5.
Langdon—1.
Nishnabotna.
Phelps City—1.
Rockport (ch.)—3.
Tarkio—6.
Watson—2.
Westboro—2.

Audrain.

Benton City—2.
Farber—1.
Laddonia—4.
Martinsburg—2.
Mexico (ch.)—7.
Molino—2.
Mount Carmel.
Rush Hill—2.
Thompson—2.
Vandalia—5.

Barry.

Butterfield.
Cassville (ch.)—3.
Cato.
Eagle Rock.
Exeter—2.
Flatcreek.
Golden.
Hailey.
Jenkins.
Leann.
McDowell—1.
Madry.
Mano.
Mineral Spring.
Monett—4.
Pioneer.
Purdy—4.
Ridgley.
Scholten.
Seligman—3.
Shell Knob.
Viola.
Washburn—2.
Wayne.
Wheaton.

Barton.

Boston.
Golden City—4.
Hannon.
Iantha—3.
Irwin—1.
Kenoma.
Lamar (ch.)—7.
Liberal—3.
Milford—1.
Mindenmines.
Nashville.
Oskaloosa.
Wise—1.

Bates.

Aaron.
Adrian—5.
Altona—1.
Amoret—1.
Amsterdam—3.
Butler (ch.)—8.
Foster.
Hume—2.
Johnstown.
Merwin—2.
Passaic.
Pleasant Gap.
Rich Hill—6.
Rockville—3.
Sprague.
Spruce—2.
Worland.

Benton.

Bentonville.
Brandon.
Cole Camp—4.
Edmonson.
Edwards—2.
Fairfield.
Fristoe—2.
Hastain.
Hulda.
Ionia—1.
Lincoln—3.
Mora—2.
Racket.
Warsaw (ch.)—4.
Wisdom.
Zora—1.

Bollinger.

Alliance.
Bessville.
Buchanan.
Dongola.
Drum.
Gipsy.
Glenallen—1.
Grassy.
Greenbrier.
Hahn.
Hurricane.
Laflin.
Leopold
Lixville.
Lodge.
Lutesville.
Marble Hill (ch.)—1.
Mayfield.
Patton—1.
Sank.
Scopus.
Sedgewickville—2.
Shrum.
Sturdivant.
Tallent.
Turkey Creek.
Zalma.

Boone.

Ashland—2.
Browns Station—1.
Centralia—8.
Claysville.
Columbia (ch.)—10.
Easley—1.
Hallsville—3.
Harrisburg—1.
Hartsburg—2.
Huntsdale—1.
McBaine—1.
Providence.
Rocheport—2.
Sturgeon—3.
Wilton.
Woodlandville—1.

Buchanan.

Agency—2.
DeKalb—3.
East Atchison.
Easton—3.
Faucett—2.
Frazer—1.
Halls—2.
(Inza.)
Rushville—3.
St. Joseph (ch.)—7.
Saxton—1.
South St. Joseph.
(Voris.)
Wallace.

Butler.

Broseley.
Fagus.
Fisk—1.
Harviell—1.
Hendrickson.
Keener.
Kerens.
Neelyville.

POSTOFFICES IN MISSOURI—*Continued.*

Nye.
Park
Poplar Bluff (ch.)—4.
Qulin.
Rombauer.
Taft.
Ten Mile.
Vastus.

Caldwell.

Braymer—6.
Breckenridge—4.
Cowgill—4.
Hamilton—5.
Kidder—2.
Kingston (ch.)—3.
Mirabile.
Nettleton—2.
Polo—4.

Callaway.

Auxvasse—4.
Bachelor—2.
Calwood—1.
Carrington.
Cedar City.
Fulton (ch.)—10.
Guthrie—3.
Hatton—1.
Holts Summit—2.
McCredie.
Millersburg—1.
Mokane—2.
New Bloomfield—3.
Portland—2.
Readsville—1.
Shamrock—1.
Steedman—1.
Stephens—2.
Tebbetts—2.
Wainwright.
Williamsburg—1.

Camden.

Banister.
Barnumton.
Branch.
Carver.
Climax Springs.
Coelleda.
Crittenden.
Damsel.
Decaturville.
Edith.
Ganter.
Hahatonka.
Hugo.
Linn Creek (ch.)—3.
Macks Creek.
Montreal—1.
Mosier.
Nonsuch.
Only.
Osage Iron Works.
Passover.
Purvis.
Roach.
Rockdale.
Sagrada.
Spring Valley.
Stoutland—3.
Toronto.
Wet Glaize.
Zebra.

Cape Girardeau.

Allenville—1.
Appleton.
Arbor.
Arnsberg.
Burfordville—1.
Cape Girardeau—4.
Daisy.
Delta.
Dutchtown.
Egypt Mills.
Friedheim.
Fruitland.
Gordonville—2.
Hilderbrand.
Jackson (ch.)—5.
Millersville—1.
Neelys Landing—2.
New Wells.
Oak Ridge—2.
Pocahontas—1.
Randles.
Shawneetown.
Whitewater—2.

Carroll.

Bogard—4.
Bosworth—3.
Carrollton (ch.)—9.
De Witt—1.
Hale—6.
Miami Station—1.
Norborne—6.
Quote.
Standish.
Stet—1.
Tina—2.
Wakenda—4.

Carter.

Barren.
Chilton.
Eastwood.
Ellsinore—1.
Fremont—2.
Grandin—1.
Hunter—1.
Van Buren (ch.).

Cass.

Archie—1.
Austin.
Belton—2.
Cleveland—1.
Coleman.
Creighton—2.
Dayton.
Drexel—3.
East Lynne.
Eight Mile.
Freeman—2.
Garden City—3.
Gunn City—3.
Hadsell.
Harrisonville (ch.)—6.
Lisle—1.
Lonetree.
Peculiar—3.
Pleasant Hill—6.
Raymore—1.
Strasburg.
West Line—1.

Cedar.

Bearcreek.
Cane Hill.
Cedar Springs—1.
Eldorado Springs—6.
Filley.
Jerico Springs—3.
Leila.
Pleasant View.
Stockton (ch.)—5.
Wagoner.

Charlton.

Aholt.
Brunswick—4.
Bynumville—1.
Dalton—2.
Forest Green—1.
Hamden—1.
Keytesville (ch.)—4.
Lagonda.
Mendon—3.
Musselfork—1.
Prairie Hill—1.
Rockford.
Rothville—1.
Salisbury—5.
Snyder.
Sumner—2.
Triplett—2.
Whitham.
Wien.

Christian.

Abadyl.
Bengal.
Billings—4.
Bruner.
Cassidy.
Chadwick.
Chestnutridge.
Clever—1.
Eaudevie.
Elkhead.
Garrison.
Highlandville.
Keltner.
Lawing.
McCracken.
Montague.
Nixa—1.
Norwine.
Oldfield.
Ozark (ch.)—4.
Reno.
Saunders.
Selmore.
Sparta—2.
Spokane.

Clark.

Alexandria—2.
Ashton—1.
Athens.
Dumas.
Gregory Landing—1.
Kahoka (ch.)—6.
Luray—1.
Medill.
Revere—2.
St. Francisville.
St. Patrick.
Wayland.
Wyaconda—3.

Clay.

Avondale.
Birmingham.
Chandler.
Excelsior Springs—4.
Gashland—1.
Holt—2.
Kearney—3.
Liberty (ch.)—5.
Linden.
Missouri City—1.
Mosby.
Nashua—1.
North Kansas City—1.
Randolph—1.
Smithville—4.

Clinton.

Cameron—8.
Converse.
Gower—4.
Grayson.
Hemple—2.
Keystone.
Lathrop—5.
Perrin.
Plattsburg (ch.)—5.
Trimble—2.
Turney—3.

Cole.

Brazito—1.
Centertown—1.
Elston—1.
Eugene—2.
Henley—2.
Jefferson City (ch.)—4.
Lohman—1.
Marion—1.
Osage Bend.
Osage City—1.
Russellville—2.
St. Thomas.
Wardsville.

Cooper.

Billingsville.
Blackwater—2.
Boonville (ch.)—5.
Bunceton—4.
Byberry.
Clifton City.
La Mine.
Otterville—2.
Overton—1.
Pilot Grove—3.
Pleasant Green—1.
Prairie Home—1.
Speed—1.
Vermont.
Wooldridge—1.

Crawford.

Berryman.
Bourbon—2.
Butts.
Cherryville.
Coffeyton.
Cook Station.
Cuba—4.
Czar.
Davisville.
Dillard.
Fanning.
Hinch.
Hofflin.
Huzzah.
Jake Prairie.
Keysville.
Leasburg—1.
Oak Hill—1.
Oby.
Patsy.
Scotia.
Seitz.
Steelville (ch.)—2.
Vilander.
Wesco.
Westover.

Dade.

Arcola.
Crisp.
Dadeville—2.
Everton—5.
Greenfield (ch.)—3.
Lockwood—5.
Neola.
Pennsboro.
Seybert.
South Greenfield—2.

Dallas.

Buffalo (ch.)—4.
Celt.
Charity—1.
Corkery.
Lead Mine.
Long Lane—2.
Louisburg—1.
March.
Plad—1.
Redtop—1.
Tilden.

POSTOFFICES IN MISSOURI—*Continued.*

Tunas.
Urbana—2.

Daviess.

Altamont—1.
Carlow.
Coffey—1.
Gallatin (ch.)—7.
Jameson—3.
Jamesport—5.
Lock Spring—1.
Mabel.
Pattonsburg—7.
Winston—2.

DeKalb.

Amity—2.
Bayfield.
Clarksdale—2.
Fairport.
Maysville (ch.)—7.
Osborn—3.
Santa Rosa.
Stewartsville—4.
Union Star—3.
Weatherby—3.

Dent.

Anutt.
Ark.
Bangert.
Boss.
Custer.
Darien.
Doss.
Gladden.
Hobson.
Howes Mill.
Jack.
Jadwin.
Joy.
Lake Spring.
Lecoma.
Lenox.
Lents.
Max.
Montauk.
Ranger.
Salem (ch.)—6.
Sligo.
Stone Hill.
Turtle.

Douglas.

Arden.
Arno.
Ava (ch.)—1.
Basher.
Bertha.
Biggs.
Blanche.
Brushyknob.
Bryant.
Buckhart.
Cheney.
Coldspring—1.
Cross Roads.
Denlow.
Depew.
Drury.
Girdner.
Goodhope.
Granada.
Hebron.
Hest.
Hilo.
Johns Mills.
Larissa.
Mainard.
Merritt.
Olga.
Omba.
Ongo.
Oswego.
Pansy.
Phlegeton.
Prior—1.
Richville.
Rippee.
Rome.
Roosevelt.
Roy.
Sedan.
Silverton.
Smallett.
Squires.
Sweden.
Tedrick.
Tigris.
Topaz.
Vanzant.
Veracruz.
Witty.

Dunklin.

Arbyrd.
Brian.
Byrds.
Campbell—3.
Cardwell.
Clarkton—1.
Gibson.
Glennonville.
Holcomb—1.
Hollywood.
Hornersville—1.
Kennett (ch.)—3.
Malden—3.
Manley.
Paulding.
Rives.
Senath—2.
Townley.
Whiteoak.
Wilhelmina.

Franklin.

Beaufort—2.
Beemont.
Berger—1.
Boles.
Catawissa—1.
Elmont—1.
Etlah.
Gerald—3.
Gray Summit.
Jeffriesburg.
Krakow—1.
Labaddie—1.
Leslie—2.
Loredell—1.
Luebbering.
Maupin.
Morrellton.
Moselle.
New Haven—4.
Pacific—1.
Robertsville—1.
St. Clair—2.
Spring Bluff.
Stanton.
Sullivan—2.
Union (ch.)—2.
Villa Ridge—2.
Washington—3.

Gasconade.

Bay.
Bem.
Bland—2.
Canaan—1.
Drake.
Fredericksburg.
Gasconade.
Hermann (ch.)—3.
Morrison—1.
Mount Sterling.
Owensville—4.
Potsdam.
Red Bird.
Rosebud—2.
Stony Hill.
Swiss.
Tea.
Woollam.

Gentry.

Albany (ch.)—5
Darlington—2.
Ford City.
Gentry—3.
Gentryville.
King City—7.
McFall—4.
Stanberry—5

Greene.

Ash Grove—4.
Battlefield—1.
Bois D'Arc—2.
Brookline Station—1.
Elwood—1.
Fair Grove—3.
Galloway—1.
Mumford.
Nichols.
Pearl—1.
Phenix.
Republic—2.
(South Side.)
Springfield (ch.)—10.
Strafford—4.
Turners.
Walnut Grove—4.
Willard—3.
Wilson Creek.

Grundy.

Brimson—1.
Dunlap—1.
Galt—3.
Hickory—1.
Laredo—2.
Spickard—5.
Tindall.
Trenton (ch.)—9.

Harrison.

Andover.
Bethany (ch.)—7.
Blythedale—3.
Cainesville—3.
Eagleville—3.
Gilman City—3.
Hatfield—3.
Martinsville—2.
Melbourne—1.
Mount Moriah—1.
New Hampton—2.
Ridgeway—5.

Henry.

Blairstown—3.
Brownington—2.
Calhoun—3.
Clinton (ch.)—10.
Deepwater—3.
Garland.
Hartwell.
LaDue.
Leesville.
Lewis Station.
Montrose—6.
Roseland—1.
Urich—5.
Windsor—8.

Hickory.

Avery.
Almon.
Cross Timbers—1.
Elkton—1.
Hermitage (ch.)—1.
Jordan.
Pittsburg.
Preston—1.
Quincy—1.
Weaubleau—1.
Wheatland—3.

Holt.

Bigelow—1.
Corning.
Cralg—3.
Curzon.
Forbes—1.
Forest City—4.
Fortescue.
Maitland—3.
Mound City—4.
Napier.
New Point.
Oregon (ch.)—5.

Howard.

Armstrong—2.
Boonesboro.
Burton.
Estill.
Fayette (ch.)—8.
Franklin—1.
Glasgow—3.
New Franklin—2.
Roanoke—1.
Steinmetz.

Howell.

Amy.
Arditta.
Bly.
Brandsville—1.
Burnham.
Chapin.
Crider.
Cull.
Cureall.
Fruitville.
Grimmet.
Hutton Valley—1.
Lanton.
Lebo.
Leota.
Moody.
Mountain View—2.
Olden.
Peace Valley—1.
Pomona—2.
Pottersville.
Puritan.
Rose.
Shinkle.
Siloam Springs.
South Fork.
Trask.
Westplains (ch.)—4.
White Church—1.
Willow Springs—4.

Iron.

Annapolis.
Arcadia.
Belleview.
Bixby.
Brule.
Caseholt.
Chloride.
Des Arc.
Glover.
Goodland.
Good Water.
Graniteville.
Hogan.
Ironton (ch.)
Mann.
Middle Brook.
Minimum.
Pilot Knob.
Redmondville.
Sabula.

POSTOFFICES IN MISSOURI—*Continued.*

Shepard.
Viburnum.
Vulcan.

Jackson.

Atherton—1.
Blue Springs—3.
Buckner—2.
(Centropolis).
Courtney.
Dodson
(Gateway).
Grain Valley—2.
Grandview—1.
Greenwood—2.
Hickman Mills—3.
Holmes Park.
Independence (ch.)—6.
Kansas City—3.
Leeds.
Lees Summit—6.
Levasy—1.
Little Blue.
Lonejack—2.
Martin City—1.
Mount Washington—1.
(Northeast).
Oak Grove—3.
Raytown.
(Sheffield).
Sibley—1.
(Stockyards).
Sugar Creek.
(Sunny Slope).
Vale.
(Westport).

Jasper.

Alba—1.
Asbury—1.
Avilla.
Carl Junction—2.
Carterville—1.
Carthage (ch.)—8.
Chitwood.
Duenweg.
Jasper—5.
Joplin—5.
Larussell.
Medoc—1.
Neck.
Oronogo—2.
Prosperity.
Purcell.
Reeds—3.
Sarcoxie—3.
Smithfield.
Waco.
Webb City—1.
Zincite.

Jefferson.

Barnhart.
Crystal City.
Danby.
DeSoto—2.
Dittmer.
Festus—1.
Fletcher.
Flucom.
Grubville—1.
Hematite—1.
Herculaneum.
High Ridge.
Hillsboro (ch.)—3.
Horine Station.
House Springs—1.
Kimmswick—4.
Melzo.
Morse Mill.
Oermann.
Pevely—1.
Plattin—1.
Rush Tower.
Sulphur Springs.
Ten Brook.
Valles Mines.
Victoria.
Vineland.

Johnson.

Bowen.
Centerview—4.
Chilhowee—4.
Columbus—1.
Denton.
Fayetteville—1.
Holden—6.
Kingsville—1.
Knobnoster—1.
Latour—2.
Leeton—4.
Magnolia.
Medford.
Montserrat—1.
Pittsville—1.
Postoak.
Quick City
Warrensburg (ch.)—9.

Knox.

Baring—2.
Edina (ch.)—5.
Fabius.
Greensburg—2.
Hurdland—4.
Kenwood.
Knox City—4.
Newark—2
Novelty—2.
Plevna.

Laclede.

Abo.
Agnes.
Bidwell.
Brice.
Brush Creek.
Competition.
Conway—4.
Dove.
Drew.
Drynob.
Eldridge.
Falcon.
Fate.
Grace.
Hazlegreen.
Lebanon (ch.)—5.
Lynchburg.
Lyons.
Monarch.
Morgan.
Nebo.
Oakland.
Origanna.
Orla.
Phillipsburg—2.
Prosperine.
Roe.
Russ.
Sleeper—1.
Southard.
Winnipeg.

Lafayette.

Alma—2.
Aullville—1.
Bates City—2
Concordia—4.
Corder—2.
Dover.
Emma.
Higginsville—4.
Hodge.
Lexington (ch.)—3
Mayview—2.
Napoleon—1.
Odessa—6.
Waverly—1.
Wellington—2.

Lawrence.

Aurora—4.
Bower Mills—3.
Freistatt.
Halltown—1.
Hoberg—1.
Logan.
Marionville—3.
Miller—4.
Mount Vernon (ch.)—16.
Olinger.
Paris Springs.
Phelps.
Peirce City—3.
Red Oak.
Stotts City—1.
Verona—4.

Lewis.

Benjamin—1.
Canton—3.
Durham—1.
Ewing—4.
LaBelle—3.
LaGrange—2.
Lewistown—4.
Maywood—2.
Monticello (ch.)—2.
Steffenville—1.
Tolona.
Williamstown—3.

Lincoln.

Apex.
Brevator.
Briscoe—1.
Chantilly.
Corso—2.
Davis.
Elsberry—3.
Ethlyn.
Foley—2.
Hawk Point—1.
Moscow Mills—2.
Old Monroe—1.
Olney.
Silex—3.
Troy (ch.)—5.
Truxton—1.
Whiteside—2.
Winfield—1.

Linn.

Boomer.
Brookfield—5.
Browning—4.
Bucklin—5.
Fountain Grove.
Laclede—3.
Linneus (ch.)—5.
Marceline—4.
Meadville—4.
New Boston—3.
North Salem—1.
Purdin—3.
St. Catharine—4.

Livingston.

Avalon.
Bedford—1.
Chillicothe (ch.)—7.
Chula—4.
Dawn—4.
Ludlow—1.
Mooresville—2.
Sampsel—2.
Sturges.
Utica—1.
Wheeling—3.

McDonald.

Anderson—3.
Arnett.
Cyclone.
Elk Springs.
Goodman—2.
Jacket.
Jane.
Lanagan.
Noel—1.
Pineville (ch.)
Powell.
Rocky Comfort—2.
South West City—3.
Tiff City.

Macon.

Anabel—2.
Ardmore.
Atlanta—5.
Axtell.
Bevier—2.
Callao—4.
College Mound—1.
Elmer—2.
Ethel—4.
Evelyn.
Excello—1.
Gifford.
Goldsberry.
Keota.
LaCrosse—1.
LaPlata—5.
Lovelake.
Macon (ch.)—7.
New Cambria—4.
Nickellton.
South Gifford.

Madison.

Allbright.
Buckhorn.
Cornwall.
Fredericktown (ch.)—3.
French Mills.
Higdon.
Jewett.
Marquand—1.
Millcreek.
Mine Lamotte.
Roselle.
Saco.
Silvermine.
Zion.

Maries.

Belle.
Bend.
Brinktown.
Broadway.
Hayden.
High Gate.
Lanes Prairie.
Light.
Lindell.
Paydown.
Rader.
Safe—1.
Stickney.
Summerfield.
Tavern.
Vancleve.
Venus.
Veto.
Vichy—2.
Vienna (ch.)
Weldon.

Marion.

Ely—1.
Hannibal—4.
Mark.

POSTOFFICES IN MISSOURI—*Continued*

Nelsonville—1.
Oakwood.
Palmyra (ch.)—4.
Philadelphia—2.
Taylor—1.
Warren—1.
Withers Mills.
Woodland.

Mercer.

Mercer—3.
Mill Grove—3.
Princeton (ch.)—5.
Ravanna.
Saline—1.

Miller.

Bagnell.
Brays—1.
Brumley—2.
Eldon—4.
Etterville—1.
Hoecker.
Iberia—3.
Kalser.
Marys Home.
Olean—1.
Rockymount.
Saint Antony.
St. Elizabeth.
Spring Garden.
Tuscumbia (ch.)—1.
Ulman—1.
Watkins.

Mississippi.

Anniston—1.
Belmont.
Bertrand—1.
Buckeye.
Charleston (ch).—4.
Crosno.
Deventer.
Dirk.
East Prairie—1.
Fuget.
Henson.
Samos.
Wolf Island.
Wyatt.

Moniteau.

California (ch.)—5.
Clarksburg—3.
Enon—1.
Fortuna—2.
High Point.
Jamestown—2.
Latham.
Lupus—1.
McGirk—1.
Sandyhook.
Tipton—3.

Monroe.

Duncans Bridge—1.
Evansville.
Florida.
Goss.
Holliday—3.
Madison—6.
Monroe City—6.
Paris (ch.)—6.
Santa Fe.
Stoutsville—2.
Strother.

Montgomery.

Americus.
Bellflower—1.
Bluffton—1.
Buell.
Danville (ch.)
Gamma.
High Hill—1.
Jonesburg—2.
McKittrick—1.
Marling—1.
Middletown—2.
Mineola—1.
Montgomery City—3.
New Florence—3.
Rhineland—1.
Starkenburg.
Wellsville—3.

Morgan.

Akinsville.
Barnett—1.
Boylers Mill.
Excelsior.
Florence—1.
Gladstone.
Glensted—1.
Gravois Mills.
Marvin—1.
Proctor.
Stover—2.
Syracuse—1.
Todd.
Versailles (ch.)—4.
Wayham.

New Madrid.

Bayouville.
Boekerton.
Broadwater.
Canalou.
Catron.
Como.
Conran.
Farrenberg.
Gideon.
Hough.
Hyman.
Kewanee.
Laforge.
Lilbourn.
Linda.
Marston—1.
Matthews—1.
Morehouse.
New Madrid (ch.).
Noxall.
Parma.
Point Pleasant.
Portageville—1.
Risco.

Newton.

Diamond—2.
Fairview—1.
Granby—3.
Neosho (ch.)—7.
Newtonia—2.
Racine—1.
Ritchey—1.
Saginaw.
Seneca—3.
Stark City.
Stella—2.
Tipton Ford.
Wentworth—2.

Nodaway.

Arkoe.
Barnard—4.
Bedison.
Burlington Junction—5
Clearmont—2.
Clyde—3.
Conception.
Conception Junction—1.
Elmo—2.
Graham—2.
Guilford—1.
Hopkins—5.
Maryville (ch.)—7.
Parnell—4.
Pickering—2.
Quitman—1.
Ravenwood—3.
Skidmore—5.
Wilcox

Oregon.

Alton (ch.)—2.
Couch—1.
Farewell.
Greer.
Koshkonong—3.
Myrtle.
New Liberty.
Rover.
Surprise.
Thayer—3.
Thomasville.
Wilderness.
Woodside.

Osage.

Argyle.
Aud
Bonnots Mill.
Byron.
Chamois—1
Cooper Hill.
Crook.
Deer.
Feuersville.
Folk.
Frankenstein.
Freeburg.
Freedom.
Gascondy.
Hope.
Isbell Station.
Judge.
Koeltztown.
Koenig.
Lane.
Leboeuf.
Linn (ch.),
Loose Creek.
Luystown.
Meta—1.
Owen Mills.
Potts.
Rich Fountain.
Ryors.
St. Aubert.
Triumph.
Useful.
Vosholl.
Welcome.
Westphalia.

Ozark.

Almartha.
Bakersfield
Birda.
Caney.
Dawt.
Dora—1.
Dormis.
Duggingsville.
Elijah.
Gainesville (ch.).
Grabeel.
Hammond.
Howards Ridge.
Isabella.
Lawndale.
Locust.
Longrun.
Luna.
Lutie.
McCabe.
Mammoth.
Noble.
Nottinghill.
Oakmound.
Ocie.
Paddy.
Pontiac.
Rockbridge.
Romance.
Sharp.
Souder.
Sycamore.
Tecumseh.
Theodosia.
Thornfield.
Toledo.
Trail.
Udall.
Wasola.
Willhoit.
Zanoni.

Pemiscot.

Braggadocio.
Canady.
Caruthersville (ch.)—2.
Clayroot.
Cooter.
Deering.
Douglas.
Faust.
Hayti.
Hayward.
Holland.
Kennedy.
Micola.
Pascola.
Steele—1.
Swifton.
Tyler.
Vicksburg.
Wardell.

Perry.

Altenburg.
Barks.
Belgique.
Biehle—1.
Brazeau.
Claryville.
Crosstown.
Farrar.
Frohna.
Lithium.
Longtown.
McBride.
Menfro—1.
Millheim.
Perryville (ch.)—6.
Pointrest.
Seventysix—1.
Silver Lake.
Uniontown.
Wittenberg—1.
Yount.

Pettis.

Beaman—2.
Dresden—1.
Georgetown.
Green Ridge—4.
Houstonia—2.
Hughesville—2.
Lamonte—4.
Longwood.
Sedalia (ch.)—8.
Smithton—2.
Springfork—1.

Phelps.

Arlington.
Beulah.
Blooming Rose.
Clementine.
Craddock.
DeCamp.
Dillon.
Duke.
Edgar Springs.
Flat.

POSTOFFICES IN MISSOURI—*Continued.*

Hinkle.
Jerome.
Knobview.
Macedonia.
Merimec.
Newburg.
Norman.
Relfe.
Rolla (ch.)—4.
Royal.
St. James—2.
Sands.
Seaton.
Spring Creek.
Vessie.
Vida.
Vileam.
Winkler.
Yancy Mills.

Pike.

Annada—1.
Ashburn.
Ashley—1.
Bowling Green (ch.)—8.
Busch.
Clarksville—3.
Curryville—4.
Cyrene—2.
Edgewood.
Eolia—3.
Frankford—4.
Gazette—2.
Kissinger.
Louisiana—3.
McCunes Station—1.
New Hartford—2.
Paynesville.
Vera.

Platte.

Beverly Station.
Camden Point—1.
Dearborn—3.
East Leavenworth—1.
Edgerton—2.
Edgerton Junction.
Farley.
Iatan.
New Market.
Parkville—4.
Platte City (ch.)—5.
Tracy.
Waldron—1.
Weston—4.
Woodruff.

Polk.

Adonis.
Aldrich—2.
Bolivar (ch.)—7.
Brighton—1.
Burns.
Cliquot.
Dunnegan—3.
Eudora.
Fair Play—4.
Flemington.
Gold.
Goodson—1.
Graydon Springs.
Half Way—2.
Humansville—8.
Huron.
Karlin.
Mohawk.
Morrisville—2.
Pleasant Hope—2.
Polk.
Rondo.
Sentinel.
Van—1.
Violet.
Wishart—1.

Pulaski.

Bartlett Springs.
Bellefonte.
Big Piney.
Bloodland.
Brownfield.
Cookville.
Crocker.
Curtis.
Dixon—4.
Franks.
Hancock—1.
Hanna.
Hawkeye.
Hawkins.
Hooker.
Laquey.
Moab.
Richland—2.
Schlicht.
Swedeborg—1.
Tribune.
Waynesville (ch.).
Wharton.
Wheeler.
Wildwood.

Putnam.

Howland.
Lemonville—2.
Livonia—2.
Lucerne—3.
Mendota—1.
Powersville—4.
Unionville (ch.)—8.
Worthington—1.

Ralls.

Center—4.
Huntington—1.
Hasco.
New London (ch.)—14.
Perry—5.
Rensselaer.
Saverton.

Randolph.

Cairo—3.
Clark—6.
Clifton Hill—4.
Elliott.
Higbee—5.
Huntsville (ch.)—4.
Jacksonville—3.
Moberly—6.
Renick.
Yates.

Ray.

Camden—1.
Elmira—1.
Hardin—3.
Henrietta—1.
Lawson—4.
Orrick—4.
Rayville—3.
Richmond (ch.)—10.

Reynolds.

Bay Springs.
Black.
Bunker.
Centerville (ch.)
Corridon.
Dagonia.
Edgehill.
Ellington.
Exchange.
Fruit City.
Garwood.
Greeley.
Hadley.
Helvey.
Lesterville.
Marcoot.
Monterey.
Moss.
Munger.
Oates.
Redford—1.
Reynolds.
Ruble.
Vogt.
West Fork.

Ripley.

Acorn—2.
Bardley.
Bennett.
Briar Creek.
Budapest.
Burr.
Doniphan (ch.)—1.
Doyle.
Ernest.
Fairdealing.
Flatwoods.
Gatewood—1.
Glenn.
Handy.
Hemenway.
Liebig.
Naylor—1.
Oxly.
Pine.
Ponder.
Poyner.
Pratt.
Pulaski.
Short.

St. Charles.

Augusta—2.
Cottleville.
Defiance—1.
Firma.
Flinthill.
Foristell—2.
Gilmore—1.
Hamburg—1.
Howell.
Klondike.
Machens.
Matson.
New Melle.
O'Fallon—3.
Orchardfarm.
Peruque.
Portage Des Sioux—1.
St. Charles (ch.)—5.
St. Paul.
St. Peters—1.
Weldon Spring—1.
Wentzville—2.
Westalton—1.

St. Clair.

Appleton City—5.
Baker.
Chloe.
Cobb.
Collins—2.
Corbin.
Gerster—1.
Harper.
Iconium—1.
Lowry City—2.
Monegaw Springs.
Ohio—2.
Osceola (ch.)—4.
Oyer—1.
Rookins—1.
Roscoe—1.
Taberville.
Tiffin.
Valhalla.
Vista.

Ste. Genevieve.

Avon.
Bloomsdale.
Brickeys.
Coffman.
Eads.
Kinsey.
Lawrenceton.
Minnith.
New Offenburg.
Ponca.
River Aux Vases.
Ste Genevieve (ch.)—1.
St. Marys—2.
Sprott.
Weingarten.
Womack.
Zell.

St. Francois.

Bismarck—1.
Blackwell.
Bonne Terre—1.
Cantwell.
De Lassus.
Desloge.
Doe Run.
Elvins—1.
Esther.
Farmington (ch.)—6.
Flat River.
Frankclay.
French Village.
Halifax.
Hazel Run.
Iron Mountain.
Knob Lick—1.
Koester.
Leadwood.
Libertyville.
Rivermines.
St. Francois.

St. Louis.

Affton—1.
Allenton—1.
Anglum—1.
Ballwin.
Bridgeton.
Centaur Station—1.
Chesterfield—3.
Clayton (ch.).
Creve Coeur—2.
Eureka—1.
Fenton.
Ferguson.
Florissant—4.
Glencoe—1.
Jefferson Barracks.
Kinloch.
Kirkwood.
Koch.
Manchester.
Maplewood.
Normandy.
Nursery.
Olivette.
Overland—1.
Pattonville.
Pine Lawn.
Ruegg.
Sappington.
Sherman.
(Skinker).
Valley Park—2.
Vlgus.
Webster Groves.

(No County.)

St. Louis—16.
(Stations, see State List.)

POSTOFFICES IN MISSOURI—*Continued.*

Saline.

Arrow Rock.
Blackburn—1.
Blue Lick—1.
Gilliam—2.
Grand Pass.
Malta Bend—3.
Marshall (ch.)—6.
Miami—3.
Mount Leonard—1.
Napton—2.
Nelson—3.
Norton.
Shackleford—1.
Slater—5.
Sweet Springs—5.

Schuyler.

Coatsville—2.
Downing—4.
Glenwood—2.
Greentop—4.
Lancaster (ch.)—5.
Queen City—4.

Scotland.

Arbela—3.
Gorin—2.
Granger—2.
Memphis (ch.)—8.
Rutledge—4.

Scott.

Ancell.
Benton (ch.)—1.
Bleda.
Blodgett—1.
Chaffee—1.
Commerce—1.
Crowder.
Dichlstadt.
Fornfelt.
Illmo—1.
Kelso.
McMullin.
Morley—2.
New Hamburg.
Oran—2.
Perkins.
Rockview.
Sikeston—3.
Vanduser.

Shannon.

Akers.
Alley.
Angeline.
Bartlett.
Birch Tree—1.
Cedargrove.
Congo.
Deslet.
Eminence (ch.)
Flip.
Gang.
Haeffner.
Ink.
Koller.
Low Wossie.
Monteer.
Not.
Oakside.
Rat.
Rector.
Shawnee.
Sinkin.
Teresita.
Timber.
Venice.
West Eminence.
Winona.

Shelby.

Bethel—3.
Cherry Box—1.
Clarence—5.
Emden—2.
Epworth.
Hagers Grove.
Hunnewell—3.
Lakenan—2.
Lentner—3.
Leonard—2.
Shelbina—4.
Shelbyville (ch.)—5.

Stoddard.

Advance—2.
Aid.
Ardeola.
Asherville.
Avert.
Bell City.
Bernie—1.
Bloomfield (ch.)—3.
Brownwood.
Dexter—5.
Dudley—1.
Essex—1.
Grayridge.
Hunterville.
Idalia.
Kinder.
La Valle.
Leora.
Messler.
Mingo.
Powe.
Puxico—2.
Reece.
Swinton.
Zadock.
Zeta.

Stone.

Baxter.
Blue Eye.
Browns Spring.
Cape Fair.
Carr.
Crane—2.
Earl.
Elsey.
Galena (ch.)—1.
Hurley.
Jamesville.
Marmaros.
Nauvoo.
Norwalk.
Notch.
Ponce de Leon
Radical.
Reeds Spring.
School—1.
Tauria.

Sullivan.

Boynton—1.
Cora—2.
Green Castle—4.
Green City—5.
Harris—4.
Humphreys—2.
Milan (ch.)—6.
Newtown—4.
Osgood—1.
Owasco—1.
Pollock—3.
Reger—1.
Sorrell.
Winigan.

Taney.

Bluff.
Bradleyville.
Branson.
Brownbranch.
Cedarcreek.
Cedar Valley.
Day.
Dickens.
Eastview.
Flag.
Forsyth (ch.)
Garber.
Hercules.
Hilda.
Hollister.
Kirbyville.
Kissee Mills.
McClurg.
Melva.
Mildred.
Mincy.
Nance.
Oasis.
Osaka.
Pinetop.
Powersite.
Protem.
Rill.
Rueter.
Swan.
Taneyville.
Walnut Shade.

Texas.

Alice.
Bado.
Baldridge.
Bendavis.
Bucyrus.
Cabool—3.
Clara.
Clear Springs.
Coulstone.
Covert.
Dent.
Dykes.
Edanville.
Elk Creek.
Ellis Prairie.
Embree.
Eunice.
Eveningshade.
Fowler.
Grogan.
Guild.
Hartshorn.
Hattie.
Hazleton.
Houston (ch.)
Huggins.
Hurst.
Kimble.
Kinderpost.
Ladd.
Licking—1.
Louisa.
Lundy.
Maples.
Nagle.
Plato.
Prescott.
Raymondville.
Roby.
Roubidoux.
St. Annie.
Sargent.
Sherrill.
Simmons.
Solo.
Stultz.
Success.
Summersville—1.
Turley.
Tyrone.
Upton.
Venable.
Yukon.

Vernon.

Amos.
Arthur.
Bronaugh—2.
Dederick—1.
Deerfield—1.
Harwood—1.
Horton—1.
Metz.
Milo—1.
Montevallo—2.
Moundville—2.
Nevada (ch.)—6.
Richards—2.
Rinehart—1.
Schell City—2.
Sheldon—3.
Stotesbury.
Swart.
Walker—3.

Warren.

Bernheimer.
Case.
Dutzow.
Gore.
Holstein.
Marthasville—3.
New Truxton.
Peers.
Pendleton.
Treloar—1.
Truesdail.
Warrenton (ch.)—5.
Wright City—3.

Washington.

Algire.
Anthonies Mill.
Aptus.
Baryties.
Belgrade.
Bliss.
Brazil.
Cadet.
Caledonia.
Cannon Mines.
Courtois.
Cruise.
Eye.
Fertile.
Floyd.
Hopewell.
Hulsey.
Irondale.
Latty.
Mineral Point.
Northcutt.
Old Mines.
Palmer.
Pea Ridge.
Peoria.
Potosi (ch.)—1.
Quaker.
Racola.
Richwoods.
Rockspring.
Shirley.
Summit.
Sunlight.
Tiff.
Topozark.
Troutt.
Undine.

Wayne.

Arab.
Bounds.
Brunot.
Burbank.
Burch.
Cascade.
Chaonia.
Clubb.
Coldwater.
Gads Hill.
Gravelton.
Greenville (ch).
Hiram.
Hubert.
Kerrigan.
Kyles.

POSTOFFICES IN MISSOURI—*Continued.*

Leeper.
Lodi.
Lowndes.
McGee.
Mill Spring—1.
Patterson.
Piedmont—3.
Shook.
Silva.
Taskee Station.
Upalika.
Wappapello.
Williamsville.
Wills.

Webster.

Diggins.
Duncan.
Elkland—2.
Ellis.
Fordland—2.
Marshfield (ch.)—6.
Niangua—2.
Northview.
Rogersville—5.
Sampson.
Seymour—6.
Teagues.

Worth.

Allendale—2.
Denver—2.
Grant City (ch.)—6.
Irena.
Isadora.
Sheridan—3.
Worth—1.

Wright.

Astoria.
Cedar Gap.
Dawson.
Fuson.
Graff.
Grovespring—1.
Hartville (ch.)—4.
Loring.
Macomb—1.
Manes.
Mansfield—3.
Mingsville.
Mountain Grove—8.
Norwood—3.
Rayborn.
St. George.

MISSOURI POSTOFFICES DISCONTINUED.

June 30, 1912, to July 31, 1915.

C. Offices the names of which have been changed. In the column under "Supplied from" appear the present names of such offices.

Office.	Supplied from.	Office.	Supplied from.
Abesville	Ponce de Leon.	Dorena	Hickman, Ky.
Adam	Pourtois.	Drycreek	Cherryville.
Ann	Mountain Grove.	Duroc	Edwards.
Ardath	Arcadia, Kan.	East Bonne Terre	Bonne Terre.
Arp C	Wilhoit.	Ebb	Oyer.
Arroll	Summersville.	Emery	Branson.
Atoka	Abo.	Elk Prairie	Rolla.
Aurora Springs	Eldon.	Ella	Dora.
Avenue City	St. Joseph.	Eudy	Summersville.
Bailey	Cookville.	Evo	Deerfield.
Balm C	Cedar Springs.	Ezra	Higdon.
Bass	Henly.	Fairhaven	Harwood.
Beefork	Centerville.	Fanchon	Peace Valley.
Benners C	Toledo.	Fay	Tecumseh.
Berlin	Shepard.	Filer	Norwood.
Berthold	Doniphan.	Foil	Squires.
Big Rock	Brunot.	Francis	Bellefonte.
Bird Point	Wyatt.	Frisco	Dexter.
Birdsong	Rookins.	Gamburg	Oxly.
Blackmer	Gussie.	Gano	Salem.
Blosser	Malta Bend.	Gates	Gallaway.
Boaz	Clever.	Goodnight	Day.
Boeuf Creek	New Haven.	Gila	Bunker.
Bonfils	Anglum.	Graphite	Cascade.
Booher	Loring.	Greenleaf	Bradleyville.
Braswell	Alton.	Grimes	Hartville.
Brawley C	New Liberty.	Groom	Cedarcreek.
Brewer	Perryville.	Gussie	Bagnell.
Caplinger Mills	Stockton.	Harlem C	North Kansas City.
Carie	Briar Creek.	Heppner	Hartville.
Carola	Qulin.	Hitt	Memphis.
Cartmell	Stella.	Hoeberville	Wentzville.
Caruth	Kennett.	Hoggatt	Teagues.
Castor	Glenallen.	Huckaby	Goodson.
Cates	Mill Spring.	Hunt C	Broseley.
Cedar Hill	Hillsboro.	Igo	Thornfield.
Chalk Level	Lowry City.	Ingalls	Rimby.
Chauncey C	Hugo.	Inza	St. Joseph.
Chesapeake	Mt. Vernon.	Ira	Edridge.
Chester C	Stark City.	Jaudon	Belton.
Cicero	Undine.	Jeff	Thayer.
Clifford	Louisburg.	Joanna	Monroe City.
Clines Island	Avert.	Kerrigan	Mill Spring.
Clio	Flatcreek.	Kime	Greenville.
Cloverdale	Long Lane.	Kinserlow	Houston.
Coffeyburg C	Coffey.	Knorpp	Flucom.
Cordz	Burnham.	Kurreville	Oak Ridge.
Corticelli	Russellville.	Laird	Corkery.
Cottbus	Westplains.	Lake City	Buckner.
Cottonwood Point	Caruthersville.	Lake Creek	Cole Camp.
Crescent	Eureka.	Lamb	Grovespring.
Crisptown	Manes.	Landmark	Fayette.
Currentview	Acorn.	Lawrenceburg	Everton.
Daniels C	Fagus.	Liley	Glen Allen.
Dardenne	O'Fallon.	Lingo	Bucklin.
Decker	Moab.	Little Beaver	Merritt.
Delto C	Lyons.	Lively	Duroc.
Deray C	Delta.	Lois	Vichy.
Dickey	Larissa.	Longrun	Thornfield.

MISSOURI POSTOFFICES DISCONTINUED—*Continued.*

Office.	Supplied from.	Office.	Supplied from.
Louisville	Cyrene.	Rodelia	Green Ridge.
Lowground	Stahl.	Rolf	Danby.
Lula	Alton.	Rowena	Centralia.
McGuire	Clarkton.	Rufus	Joy.
Mahan	Bucyrus.	Ruthy	Ocie.
Malone	Louisa.	Sample	Rookins.
Marco	Essex.	Schalls	Seventysix.
Mecca	Trimble.	Schlatitz	Dongola.
Medley	Wolf Island.	Scrivner	Eugene.
Mine La Motte....C	Mine Lamotte.	Selma	Crystal City.
Mounce	Ark.	Shannondale	Salisbury.
Mountain	Washburn.	Shipley	Kennett.
Mountoline	Elijah.	Shortbend	Salem.
Nemeth	Hilo.	Silica	Hematite.
Nemo	Hermitage.	Simsberry	Arnett.
New Grove	Hartville.	Smittle	Grovespring.
New Port	Lamar.	Stacy	Mill Creek.
Nile	Hartshorn.	Starfield	Gower.
Nobby	Edwards.	Steen Prairie	Bells.
Odin	Hartville.	Stewart	Hayward.
Ohlman	Reynolds.	Stephens Store....C	Stephens.
Olive Hill....C	Medford.	Stone	Dexter.
Oscar	Licking.	Strait	{Norwine. {M—Selma.
Osta	Gainesville.		
Oto	Galena.	Sudheimer	Brays.
Owen	Moscow Mills.	Susanna	Niangua.
Owenmont	Pulaski.	Sutherland	Windsor.
Ozora	St. Marys.	Syenite	Knob Lick.
Palmetto	Rogersville.	Talmage	Norwood.
Pease	Grovespring.	Terry	Gerster.
Pedro	Walnut Shade.	Thelma	Reeds Spring.
Pinecreek	Southard.	Toccoa	{Sycamore. {M—Dora.
Pine Grove	Summersville.		
Pinkston	Success.	Twin Hickories	Licking.
Pippin	Minimum.	Veve....C	Dedrick.
Pleasanton	Norwalk.	Vibbard	{Rayville. {M—Lawson.
Plunk....C	Dawson.		
Pope	Walnut Shade.	Victor	Stoutsville.
Prestonia	Howards Ridge.	Vieman	Oak Hill.
Prohibition	Bellflower.	View	Reed Spring.
Purman	Acorn.	Walnut	Elmer.
Quarantine....C	Koch.	Walsh	Poplar Bluff.
Redd	Aid.	Warrens Store	Monterey.
Redman	Anabel.	Wellsford	Akers.
Rembert	Hartville.	Whitton	McFall.
Ridgedale	Melva.	Winwood	Lawndale.
Rigsby	Hooker.	Wood	Prior.
Rimby	Goodson.	Zodiac	Wise.

MISSOURI POSTOFFICES OF THE FIRST, SECOND AND THIRD CLASSES.

With salaries of postmasters, indicating the offices having city delivery (marked F) and those located in government buildings (marked G), offices having village delivery (marked V), July 1, 1915.

The postmasters at these offices are appointed by the President and confirmed by the Senate.

Office.	Class.	Salary.	Office.	Class.	Salary.	Office.	Class.	Salary.
Adrian	3	$1,500	Bland	3	$1,200	Butler....F	2	$2,300
Advance	3	1,100	Bloomfield	3	1,600	Cabool	3	1,500
Albany	3	1,800	Bolivar	3	1,900	Caineysville	3	1,400
Alton	3	1,100	Bonne Terre	2	2,000	California	3	1,800
Anderson	3	1,300	Boonville....G F	2	2,400	Calhao	3	1,100
Appleton City	3	1,600	Bosworth	3	1,100	Cameron....F	2	2,200
Ashgrove	3	1,500	Bourbon	3	1,100	Campbell	3	1,600
Atlanta	3	1,300	Bowling Green	2	2,000	Canton	3	1,800
Aurora....F	1	3,100	Branson	3	1,100	Cape Girardeau....G F	2	2,700
Auxvasse	3	1,100	Braymer	3	1,600	Carl Junction	3	1,100
Ava	3	1,500	Breckenridge	3	1,400	Carrollton....G F	2	2,300
Belle	3	1,400	Brookfield....G F	2	2,300	Carterville	3	1,700
Belton	3	1,400	Browning	3	1,200	Carthage....G F	2	2,800
Bethany	3	1,900	Brunswick	3	1,700	Caruthersville....F	2	2,200
Bevier	3	1,500	Bucklin	3	1,200	Cassville	3	1,600
Billings	3	1,400	Buffalo	3	1,500	Center	3	1,100
Birch Tree	3	1,000	Bunceton	3	1,400	Centralia	2	2,000
Bismarck	3	1,200	Burlington Junction	3	1,500	Chaffee	3	1,600

MISSOURI POSTOFFICES OF THE FIRST, SECOND AND THIRD CLASSES—
Continued.

Office.	Class.	Salary.
Chamois	3	$1,100
Charleston F	2	2,200
Chillicothe F	2	2,700
Clarence	3	1,700
Clarksville	3	1,400
Clinton G F	2	2,500
Clyde	3	1,400
Cole Camp	3	1,200
Columbia G F	1	3,100
Concordia	3	1,500
Cowgill	3	1,000
Craig	3	1,500
Crane	3	1,200
Crocker	3	1,100
Crystal City	3	1,200
Cuba	3	1,400
Deepwater	3	1,200
Desloge	3	1,400
DeSoto	2	2,100
Dexter	3	1,900
Dixon	3	1,400
Doniphan	3	1,700
Downing	3	1,200
Drexel	3	1,300
East Prairie	3	1,200
Edina V	3	1,700
Eldon	3	1,700
Eldorado Springs	3	1,900
Elsberry	3	1,600
Elvins	3	1,100
Everton	3	1,100
Excelsior Springs G F	2	2,500
Fairfax	3	1,500
Farmington	2	2,100
Fayette	2	2,200
Festus V	3	1,600
Flat River	3	1,800
Forest City	3	1,200
Frankford	3	1,300
Fredericktown	3	1,800
Fulton F	2	2,400
Gallatin	3	1,900
Garden City	3	1,400
Gilman City	3	1,100
Glasgow	3	1,700
Golden City	3	1,500
Granby	3	1,400
Grant City	3	1,700
Green Castle	3	1,100
Green City	3	1,400
Greenfield	3	1,600
Greenville	3	1,100
Hale	3	1,400
Hamilton	3	1,700
Hannibal G F	1	3,100
Hardin	3	1,200
Harris	3	1,100
Harrisonville	2	2,000
Hartville	3	1,100
Hayti	3	1,300
Herculaneum	3	1,100
Hermann	3	1,700
Higbee	3	1,500
Higginsville	2	2,100
Hillsboro	3	1,000
Holden	3	1,800
Hopkins	3	1,500
Houston	3	1,500
Humansville	3	1,500
Huntsville	3	1,700
Hasco	3	1,100
Illmo	3	1,300
Independence G F	2	2,700
Ironton	3	1,500
Jackson V	3	1,700
Jamesport	3	1,500
Jasper	3	1,400
Jefferson City G F	1	3,300
Joplin G F	1	3,300
Kahoka	3	$1,800
Kansas City G F	1	6,000
Kearney	3	1,200
Kennett	2	2,000
Keytesville	3	1,600
Kinmswick	3	1,100
King City	3	1,700
Kirksville G F	2	2,700
Knobnoster	3	1,300
Koshkonong	3	1,100
LaBelle	3	1,500
Laclede	3	1,100
Laddonia	3	1,200
LaGrange	3	1,400
Lamar	2	2,100
Lancaster	3	1,500
LaPlata	3	1,700
Lathrop	3	1,500
Lawson	3	1,000
Leadwood	3	1,100
Lebanon V	2	2,100
Lees Summit	3	1,800
Lewistown	3	1,400
Lexington G F	2	2,400
Liberal	3	1,500
Liberty F	2	2,300
Linneus	3	1,500
Lockwood	3	1,500
Louisiana G F	2	2,800
McFall	3	1,300
Macon G F	2	2,400
Madison	3	1,400
Maitland	3	1,300
Malden	3	1,700
Mansfield	3	1,400
Marceline	3	1,900
Marionville	3	1,500
Marshall G F	2	2,500
Marshfield	3	1,700
Maryville G F	2	2,500
Maysville	3	1,600
Meadville	3	1,200
Memphis	3	1,900
Mercer	3	1,200
Mexico G F	2	2,600
Milan	3	1,800
Moberly G F	2	2,700
Monett F	2	2,300
Monroe City	3	1,800
Montgomery City	3	1,800
Montrose	3	1,400
Morehouse	3	1,400
Mound City	3	1,700
Mountain Grove	2	2,300
Mountain View	3	1,400
Mount Vernon	3	1,700
Neosho F	2	2,700
Nevada G F	2	2,700
New Franklin	3	1,200
New Hampton	3	1,100
New Haven	3	1,700
New London	3	1,400
New Madrid	3	1,600
Norborne	3	1,600
North Kansas City	1	3,200
Norwood	3	1,100
Novinger	3	1,400
Oak Grove	3	1,100
Odessa	3	1,800
Oran	3	1,300
Oregon	3	1,600
Oronogo	3	1,000
Ortrick	3	1,200
Osceola	3	1,600
Owensville	3	1,300
Ozark	3	1,400
Pacific	3	1,400
Palmyra	3	1,900
Paris	3	1,900
Parkville	3	$1,500
Pattonsburg	3	1,800
Perry	3	1,400
Perryville	3	1,700
Piedmont	3	1,500
Pierce City V	3	1,700
Platte City	3	1,500
Plattsburg V	3	1,700
Pleasant Hill	3	1,800
Polo	3	1,300
Poplar Bluff G F	2	2,600
Portageville	3	1,300
Potosi	3	1,400
Princeton	3	1,600
Purdy	2	1,200
Puxico	3	1,100
Queen City	3	1,300
Republic	3	1,400
Rich Hill	3	1,900
Richland	3	1,400
Richmond F	2	2,200
Ridgeway	3	1,400
Rockport	3	1,700
Rockville	3	1,200
Rogersville	3	1,200
Rolla G	2	2,200
St. Charles G F	2	2,500
St. Clair	3	1,200
Ste. Genevieve	3	1,600
St. James	3	1,600
St. Joseph G F	1	3,800
St. Louis G F	1	8,000
Salem	3	1,800
Salisbury V	3	1,900
Sarcoxie	3	1,500
Savannah V	3	1,800
Schell City	3	1,100
Sedalia G F	1	3,200
Senath	3	1,400
Seneca	3	1,500
Seymour	3	1,400
Shelbina	3	1,800
Shelbyville	3	1,500
Sheldon	3	1,200
Sikeston F	2	2,300
Skidmore	3	1,500
Slater	2	2,000
Smithville	3	1,500
South St. Joseph	2	2,900
Spickard	3	1,300
Springfield G F	1	3,500
Stanberry	3	1,800
Steelville	3	1,500
Stockton	3	1,400
Sturgeon	3	1,200
Sullivan	3	1,500
Sweet Springs	3	1,700
Tarkio	2	2,000
Thayer	3	1,500
Tipton	3	1,500
Trenton F	2	2,400
Troy	3	1,700
Union	3	1,500
Unionville	3	1,900
Valley Park	3	1,500
Vandalia	3	1,700
Versailles	3	1,700
Warrensburg G F	2	2,500
Warrenton	3	1,600
Warsaw	3	1,500
Washington	3	1,900
Webb City F	2	2,500
Wellsville	3	1,700
Weston	3	1,500
Westplains F	2	2,300
Willow Springs	3	1,600
Windsor	3	1,900
Wyaconda	3	1,300

GENERAL INSTRUCTIONS UPON POSTAL SUBJECTS.

(Compiled from United States Postal Regulations.)

DOMESTIC RATES OF POSTAGE.

All mailable matter for transmission by the United States mails within the United States is divided into four classes, under the following regulations: (Domestic rates apply to mail for Canada, Mexico, Cuba, Tutuila, Porto Rico, Guam, Hawaii, the Philippines, the "Canal Zone," the Republic of Panama, and Shanghai, China; also to mail for officers or members of the crew of vessels of war of the United States, and officers and men of the United States Navy in the United States Naval Hospital, Yokohama, Japan.)

First Class Matter.—This class includes letters, postal cards, "post cards," and anything sealed or otherwise closed against inspection, except as provided for under other classifications or anything containing writing not authorized on mail matter of other classifications.

First-class or letter rate of postage to any part of the United States, its possessions, or the above-named countries, *two cents per ounce or fraction thereof.*

Rates on local or drop letters at free delivery offices, two cents per ounce or fraction thereof. At offices where there is no free delivery by carriers, and the addressee cannot be served by rural free delivery carriers, one cent per ounce or fraction thereof.

Rates on *postal cards*, one cent (double or "reply" cards, two cents). Postal cards issued by the Postoffice Department may bear written, printed, or other additions as follows:

(*a*) The face of the card may be divided by a vertical line placed approximately one-third of the distance from the left end of the card; the space to the left of the line to be used for a message, etc., but the space to the right for the address only.

(*b*) Addresses upon postal cards may be either written, printed, or affixed thereto, at the option of the sender.

(*c*) Very thin sheets of paper may be attached to the card on condition that they completely adhere thereto. Such sheets may bear both writing and printing.

(*d*) Advertisements, illustrations or writing may appear on the back of the card and on the left third of the face.

2. The addition to a postal card of matter other than as above authorized will subject the card, when sent in the mails, to postage according to the character of the message—at the letter rate if wholly or partly in writing or the third-class rate if entirely in print. In either case, the postage value of the stamp impressed upon the card will not be impaired.

3. Postal cards must be treated in all respects as sealed letters, except that those mailed for local delivery will be returned to the sender if undeliverable and the name and address of the sender appears thereon. Undeliverable "double" postal cards will be returned to the sender if known.

4. Postal cards bearing particles of glass, metal, mica, sand, tinsel, or other similar substances, are unmailable, except when inclosed in tightly sealed envelopes with proper postage attached, or when treated in such manner as will prevent the objectionable substances from being rubbed off or injuring persons handling the mails.

Cards that have been spoiled in printing or otherwise will be redeemed from the *original purchasers* at 75 per cent of their face value if unmutilated.

Post cards—(private mailing cards)—bearing written or printed messages are transmissible in the mails.

Private mailing cards ("post cards") in the domestic mails must conform to the following conditions:

(*a*) A "post card" must be an unfolded piece of cardboard not exceeding approximately 3 9-16 by 5 9-16 inches, nor less than approximately 2¾ by 4 inches.

(*b*) It must in form and in the quality and weight of paper be substantially like the government postal card.

(*c*) It may be of any color not interfering with a legible address and postmark.

(*d*) It may or may not, at the option of the sender, bear near the top of the face the words "post card."

(*e*) The face of the card may be divided by a vertical line; the left half to be used for a message, etc., but that to the right for the address only.

(*f*) Very thin sheets of paper may be attached to the card, and then only on condition that they completely adhere thereto. Such sheets may bear both writing and printing.

(*g*) Advertisements and illustrations may appear on the back of the card and on the left half of the face.

2. Cards, without cover, conforming to the foregoing conditions are transmissible in the domestic mails (including the possessions of the United States) and to Cuba, Canada, Mexico, the Republic of Panama, and Shanghai, China, at the postage rate of 1 cent each.

3. When "post cards" are prepared by printers and stationers for sale, it is desirable that they bear in the upper right-hand corner of the face an oblong diagram containing the words "Place postage stamp here," and at the bottom of the space to the right of the vertical dividing line, the words "This space for the address."

4. Cards which do not conform to the conditions prescribed by these regulations are, when sent in the mails, chargeable with postage according to the character of the message—at the letter rate, if wholly or partly in writing, or at the third-class rate if entirely in print.

5. Cards bearing particles of glass, metal, mica, sand, tinsel, or other similar substances, are *unmailable*, except when enclosed in tightly sealed envelopes, or when treated in such manner as will prevent the objectionable substances from being rubbed off or injuring persons handling the mails.

Postage on all letters should be *fully* prepaid, but if prepaid one full rate and no more, they will be forwarded, and the amount of deficient postage collected on delivery; if wholly unpaid, or prepaid with less than one full rate and deposited at a postoffice, the addressee will be notified to remit postage; and if he fails to do so they will be sent to the dead letter office; but they will be returned to the sender if he is located at the place of mailing, and if his address be printed or written upon them.

Letter rate is charged on typewriting and carbon or letter-press copies thereof, and on all printed imitations or reproductions of typewriting or manuscript obtained by mechanical process unless such reproductions are presented at postoffice windows in the minimum number of twenty identical unsealed copies

Letters and other matter prepaid at the letter rate—two cents an ounce or fraction thereof—(but no other class of mail matter) will be returned to the sender free if a request to that effect is printed or written on the envelope or wrapper. The limit of weight is four pounds, except for a single book, and except, also, gold for or from Alaska sent by registered mail.

Prepaid letters and other matter prepaid at the letter rate will be forwarded from one postoffice to another upon the written request of the person addressed, without additional charge for postage. The direction on forwarded letters may be changed as many times as may be necessary to reach the person addressed. Nothing may be added to such letters except the forwarding address without subjecting them to new postage.

Second-class Matter.—This class includes all printed newspapers and periodicals that have been "Entered as second-class matter," under the act of March 3, 1879, and are regularly issued at stated intervals as frequently as four times a year, from a known office of publication, and mailed by the publishers or news agents to actual subscribers or as sample copies or to news agents for sale, and newspapers and publications of this class mailed by persons other than publishers. Also periodical publications entered under the act of August 24, 1912, of benevolent and fraternal societies, organized under the lodge system and having a membership of a thousand persons, and the publications of strictly professional, literary, historical and scientific societies, and incorporated institutions of learning, trade unions, etc., provided that these be published at stated intervals not less than four times a year, and that they be formed of printed paper sheets without board, cloth, leather or other substantial binding. Publishers who wish to avail themselves of the privileges of the act are required to make formal application to the department through the postmaster at the place of publication, producing satisfactory evidence that the organizations, societies and institutions represented come within the purview of the law.

Rates of postage to publishers and news agents, *one cent a pound or fractional part thereof*, prepaid in currency. Publications designed primarily for advertising or free circulation, or circulation at a nominal rate, or not having a legitimate list of subscribers, are not entitled to the pound rate under the act of March 3, 1879.

Publications which have not been admitted to the second class are third or fourth-class matter.

Publications sent to actual subscribers in the county where printed and published are free, unless mailed for delivery at a letter-carrier office.

Rates of postage on second-class newspapers, magazines or periodicals, mailed by others than the publishers or news agents, *one cent for each four ounces or fraction thereof*. It should be observed that the rate is one cent for each four ounces, not one cent for each paper contained in the same wrapper. This rate applies only when a complete copy is mailed. Parts of second-class publications or partial or incomplete copies are not entitled to second-class rates. Second-class matter is entitled to special delivery when special delivery stamps (or ten cents in ordinary stamps and the words "Special Delivery" placed on the wrapper) are affixed in addition to the regular postage.

Second-class matter must be so wrapped that it may be easily examined. The sender's name and address may be written in them or on the wrapper, also the words "sample copy" when sent as such, or "marked copy" when it contains a marked item or article. Typographical errors in the text may be corrected, but any other writing subjects the matter to letter postage.

Third-class Matter.—Mail matter of the third class includes printed engravings, circulars in print (or by the mimeograph, hectograph, electric-pen, or similar process when at least twenty identical copies are mailed at postoffice windows at one time), and other matter wholly in print (except books), proof sheets, corrected proof sheets, and manuscript copy accompanying the same. Printed books are fourth-class matter. See "Parcel Post or Fourth-class Mail."

The rate on matter of this class is *one cent for each two ounces or fraction thereof*. Postage must be paid by stamps affixed, unless 2,000 or more identical pieces are mailed under special permit when the postage at that rate may be paid in money.

Manuscript unaccompanied by proof sheets is subject to the letter rate.

Third-class matter must admit of easy inspection, otherwise it will be charged letter rate on delivery. It must be fully prepaid or it will not be dispatched. New postage must be prepaid for forwarding to a new address or returning to senders.

The limit of weight is four pounds. Packages of miscellaneous printed matter weighing over four pounds are mailable at the parcel post pound or zone rates. It is entitled, like matter of the other classes, to special delivery when special delivery stamps are affixed in addition to the regular postage, or when ten cents in ordinary stamps are affixed in addition to the regular postage and the words "Special Delivery" are placed on the wrapper.

Upon matter of the third class, or upon the wrapper or envelope enclosing the same, or the tag or label attached thereto, the sender may write his own name, occupation and residence or business address, preceded by the word "from," and may make marks other than by written words to call attention to any word or passage in the text, and may correct any typographical errors. There may be placed upon articles of the third class a simple manuscript dedication or inscription not of the nature of a personal correspondence. Upon the wrapper or envelope of third-class matter, or the tag or label attached thereto, may be placed in writing or otherwise the words "Please do not open until Christmas" or words to that effect, and there may be printed any matter mailable as third class. Written designation of the contents such as "photo," "printed matter," is also permissible, but there must be left on the address side a space sufficient for a legible address, postmark and the necessary stamps.

Fourth-class Matter.—See "Parcel Post or Fourth-class Mail."

Third or Fourth-class Matter Mailable Without Stamps.—Under special permits postage may be paid in money for third or fourth class matter mailed in quantities of 2,000 or more *identical* pieces. For information concerning the regulations governing such mailings inquiry should be made of the postmaster.

Special Delivery Service.—Ten cents on each letter or other article in *addition* to the regular postage, entitles the article to immediate delivery by special messenger. Special delivery stamps are sold at postoffices and must be affixed to such mail. Ordinary stamps to the value of ten cents, in addition to the regular postage, affixed to a letter or other piece of mail will entitle it to special delivery if it is marked "Special delivery." The delivery, at carrier offices, extends to the limits of the carrier routes. At noncarrier offices it extends to one mile from the postoffice. Also to patrons of rural routes residing within one-half mile of such routes. Postmasters are not obliged to deliver beyond these limits, and letters addressed to places beyond must await delivery in the usual way, notwithstanding the special delivery stamp.

Registration.—All domestic mail matter except fourth-class matter may be registered at the rate of *ten cents for each package* in addition to the regular rates of postage, to be fully prepaid by stamps. Each package must bear the name and address of the sender, and a receipt will be returned from the person to whom addressed, when indorsed "receipt desired," or words of similar import. Mail matter can be registered at all postoffices in the United States.

An indemnity—not to exceed $50 for any one registered piece, or the actual value of the piece, if it is less than $50—shall be paid for the loss of first-class registered matter mailed at and addressed to a United States postoffice, and an indemnity not to exceed $25 is paid for domestic third-class matter, but no indemnity will be paid if the loser has been otherwise reimbursed. Claims for indemnity must be made within one year from date of loss of domestic mail and date of mailing of foreign mail. The limit of indemnity paid for registered articles lost in the international mails is 50 francs.

Domestic Money Orders.—Domestic money orders are issued by money-order postoffices for any amount up to $100, at the following rates:

For sums not exceeding $2.50, 3 cents; over $2.50 to $5, 5 cents; over $5 to $10, 8 cents; over $10 to $20, 10 cents; over $20 to $30, 12 cents; over $30 to $40, 15 cents; over $40 to $50, 18 cents; over $50 to $60, 20 cents; over $60 to $75, 25 cents; over $75 to $100, 30 cents.

All domestic money orders must be made payable at a designated money-order office, but those issued at any money-order office in the continental United States, excepting Alaska, may be paid at any money-order office in the continental United States, excepting Alaska, if presented for payment on or before the expiration of the thirtieth day following the date of issue. If presented after that date and within one year from the last day of the month in which issued, they shall be paid only at the office designated in the money order as the paying office, or repaid at the office of issue.

Stamped Envelopes.—Embossed stamped envelopes and newspaper wrappers of several denominations, sizes and colors are kept on sale at postoffices, singly or in quantities, at a small advance on the postage rate. Stamps cut from stamped envelopes are valueless, but postmasters are authorized to give good stamps for stamped envelopes or newspaper wrappers that may be spoiled in directing, if presented in a substantially whole condition.

Unmailable Matter.—See also "Parcel Post or Fourth-class Mail."—Unmailable domestic matter—that is, matter which is not admissible to the United States mails for delivery in the United States or in any of its possessions—includes:

All matter illegibly, incorrectly or insufficiently addressed.

Held for Postage.—All second-class matter and all matter of the third or fourth class not wholly prepaid; and letters and other first-class matter not prepaid one full rate—2 cents.

All matter weighing over four pounds, except second-class matter, fourth-class matter (parcel post), single books, official matter emanating from the Executive Departments and documents printed and circulated by authority of Congress and gold for or from Alaska.

Postal, post or other cards mailed uninclosed which bear delineations, epithets, terms, or language of an indecent, lewd, lascivious, obscene, libelous, scurrilous, defamatory or threatening character, or calculated by the terms or manner or style of display, and obviously intended to reflect injuriously upon the character or conduct of another, also articles bearing such matter upon the wrapper or outside cover. Dunning postal or other cards are included in this class.

Post cards, bearing particles of glass, metal, mica, sand, tinsel or other similar substances, are unmailable, except as provided under "First-class Matter."

All matter concerning any lottery, gift, enterprise, or similar scheme, offering prizes dependent in whole or in part upon lot or chance, or concerning fraudulent schemes devised for the purpose of obtaining money or property under false pretenses, representations or promises.

Applications for the establishment of postoffices should be addressed to the Postmaster-General, accompanied by a statement of the necessity therefor. Instructions will then be given and blanks furnished to enable the petitioners to provide the department with the necessary information.

The franking privilege was abolished July 1, 1873, but the following mail matter may be sent free by legislative saving clauses, viz.:

1. All public documents printed by order of Congress, the Congressional Record and speeches contained therein, franked by members of Congress, or the Secretary of the Senate, or Clerk of the House.

2. Seeds transmitted by the Secretary of Agriculture, or by any member of Congress, procured from that department.

3. Letters and packages relating exclusively to the business of the Government of the United States, mailed only by officers of the same, and letters and parcels mailed by the Smithsonian Institution. All these must be covered by specially printed "penalty" envelopes or labels.

4. The Vice-President, members and members-elect and delegates and delegates-elect to Congress may frank any mail matter to any government official or to any person, correspondence, not over four ounces in weight, upon official or departmental business.

All communications to government officers and to members of Congress are required to be prepaid by stamps unless enclosed in "penalty" envelopes furnished for replies.

Suggestions to the Public.—Mail all letters, etc., as early as practicable, especially when sent in large numbers, as is frequently the case with newspapers and circulars.

All mail matter at large postoffices is necessarily handled in great haste and should therefore in all cases be so *plainly* addressed as to leave *no room for doubt and no excuse for error* on the part of postal employes. Names of states should be written in full (or their abbreviations very distinctly written) in order to prevent errors which arise from the similarity of such abbreviations as Cal., Col.; Pa., Va., Vt.; Me., Mo., Md.; Ia., Ind.; N. H., N. M., N. Y., N. J., N. C., D. C.; Miss., Minn., Mass.; Nev., Neb.; Penn., Tenn., etc., when hastily or carelessly written. This is especially necessary in addressing mail matter to places of which the names are borne by several postoffices in different states.

Avoid as much as possible using envelopes made of flimsy paper, especially where more than one sheet of paper, or any other article than paper, is inclosed. Being often handled, and even in the mail bags subject to pressure, such envelopes not infrequently split open, giving cause of complaint.

Never send money or any other article of value through the mail except either by means of a money order or in a registered letter or by insured parcel post. Any person who sends money or valuables otherwise not only runs a risk of losing his property, but exposes to temptation every one through whose hands his letter passes, and may be the means of ultimately bringing some clerk or letter carrier to ruin.

See that every letter or package bears the full name and postoffice address of the writer, in order to secure the return of the letter, if the person to whom it is directed cannot be

found. A much larger portion of the undelivered letters could be returned if the names and addresses of the senders were always fully and plainly written or printed inside or on the envelopes. Persons who have large correspondence find it most convenient to use "special request envelopes;" but those who only mail an occasional letter can avoid much trouble by writing a request to "return if not delivered," etc., on the envelope.

When dropping a letter, newspaper, etc., into a street mailing box, or into the receptacle at a postoffice, always see that the packet falls into the box and does not stick in its passage; observe, also, particularly, whether the postage stamps remain securely in their places.

Postage stamps should be placed on the upper right-hand corner of the address side of all mail matter.

The street and number (or box number) should form a part of the address of all mail matter directed to cities. In most cities there are many persons, and even firms, bearing the same name. Before depositing any package or other article for mailing, the sender should assure himself that it is wrapped and packed in the manner prescribed by postal regulations; that it does not contain *unmailable* matter nor exceed the limit of weight as fixed by law; and that it is fully prepaid and properly addressed.

It is unlawful to send an ordinary letter by express or otherwise outside of the mails unless it be inclosed in a government-stamped envelope of sufficient value to pay the postage to which it is subject. It is also unlawful to enclose a letter in an express package unless it pertains wholly to the contents of the package.

It is forbidden by the regulations of the Postoffice Department for postmasters to give to any person information concerning the mail matter of another, or to disclose the name of a box holder at a postoffice.

Letters addressed to persons temporarily sojourning in a city where the free delivery system is in operation should be marked "Transient" or "General delivery," if not addressed to a street and number or some other designated place of delivery.

Foreign books, etc., infringing United States copyright are *undeliverable* if received in foreign mails, or mailed here.

The foregoing rates, rules and suggestions *apply to postal matters in the United States.*

PARCEL POST OR FOURTH-CLASS MAIL.

Fourth-class matter embraces that known as domestic parcel post mail, and includes merchandise, farm and factory products, seeds, cuttings, bulbs, roots, scions and plants, books (including catalogues), miscellaneous printed matter weighing more than 4 pounds, and all other mailable matter not embraced in the first, second and third classes.

Rates of postage on fourth-class or parcel post matter—to be fully prepaid—unsealed— are as follows:

(*a*) Parcels weighing 4 ounces or less, except books, seeds, plants, etc., 1 cent for each ounce or fraction thereof, any distance.

(*b*) Parcels weighing 8 ounces or less containing books, seeds, cuttings, bulbs, roots, scions and plants, 1 cent for each 2 ounces or fraction thereof, regardless of distance.

(*c*) Parcels weighing more than eight ounces containing books, seeds, plants, etc., parcels of miscellaneous printed matter weighing more than 4 pounds, and all other parcels of fourth-class matter weighing more than 4 ounces are chargeable, according to distance or zone, at the pound rates shown in the following table, a fraction of a pound being considered a full pound:

Weight.	1st zone.		2d zone rate, 50 to 150 miles.	Weight.	1st zone.		2d zone rate, 50 to 150 miles.
	Local rate.	Zone rate, 50 miles.			Local rate.	Zone rate, 50 miles.	
1 pound	$0.05	$0.05	$0.05	26 pounds	$0.18	$0.30	$0.30
2 pounds	.06	.06	.06	27 pounds	.18	.31	.31
3 pounds	.06	.07	.07	28 pounds	.19	.32	.32
4 pounds	.07	.08	.08	29 pounds	.19	.33	.33
5 pounds	.07	.09	.09	30 pounds	.20	.34	.34
6 pounds	.08	.10	.10	31 pounds	.20	.35	.35
7 pounds	.08	.11	.11	32 pounds	.21	.36	.36
8 pounds	.09	.12	.12	33 pounds	.21	.37	.37
9 pounds	.09	.13	.13	34 pounds	.22	.38	.38
10 pounds	.10	.14	.14	35 pounds	.22	.39	.39
11 pounds	.10	.15	.15	36 pounds	.23	.40	.40
12 pounds	.11	.16	.16	37 pounds	.23	.41	.41
13 pounds	.11	.17	.17	38 pounds	.24	.42	.42
14 pounds	.12	.18	.18	39 pounds	.24	.43	.43
15 pounds	.12	.19	.19	40 pounds	.25	.44	.44
16 pounds	.13	.20	.20	41 pounds	.25	.45	.45
17 pounds	.13	.21	.21	42 pounds	.26	.46	.46
18 pounds	.14	.22	.22	43 pounds	.26	.47	.47
19 pounds	.14	.23	.23	44 pounds	.27	.48	.48
20 pounds	.15	.24	.24	45 pounds	.27	.49	.49
21 pounds	.15	.25	.25	46 pounds	.28	.50	.50
22 pounds	.16	.26	.26	47 pounds	.28	.51	.51
23 pounds	.16	.27	.27	48 pounds	.29	.52	.52
24 pounds	.17	.28	.28	49 pounds	.29	.53	.53
25 pounds	.17	.29	.29	50 pounds	.30	.54	.54

Weight.	3d zone, 150 to 300 miles, rate.	4th zone, 300 to 600 miles, rate.	5th zone, 600 to 1,000 miles, rate.	6th zone, 1,000 to 1,400 miles, rate.	7th zone, 1,400 to 1,800 miles, rate.	8th zone, all over 1,800 miles, rate.
1 pound	$0.06	$0.07	$0.08	$0.09	$0.11	$0.12
2 pounds	.08	.11	.14	.17	.21	.24
3 pounds	.10	.15	.20	.25	.31	.36
4 pounds	.12	.19	.26	.33	.41	.48
5 pounds	.14	.23	.32	.41	.51	.60
6 pounds	.16	.27	.38	.49	.61	.72
7 pounds	.18	.31	.44	.57	.71	.84
8 pounds	.20	.35	.50	.65	.81	.96
9 pounds	.22	.39	.56	.73	.91	1.08
10 pounds	.24	.43	.62	.81	1.01	1.20
11 pounds	.26	.47	.68	.89	1.11	1.32
12 pounds	.28	.51	.74	.97	1.21	1.44
13 pounds	.30	.55	.80	1.05	1.31	1.56
14 pounds	.32	.59	.86	1.13	1.41	1.68
15 pounds	.34	.63	.92	1.21	1.51	1.80
16 pounds	.36	.67	.98	1.29	1.61	1.92
17 pounds	.38	.71	1.04	1.37	1.71	2.04
18 pounds	.40	.75	1.10	1.45	1.81	2.16
19 pounds	.42	.79	1.16	1.53	1.91	2.28
20 pounds	.44	.83	1.22	1.61	2.01	2.40

Zones—Parcel Post Guide and Maps.—For parcel post purposes the United States is divided into units of area thirty minutes square. Such units form the basis of the eight postal zones. To ascertain in which zone a postoffice is located from the office of mailing, a parcel post guide, costing 55 cents, and map, costing 20 cents, are jointly used. The guide applies to all offices, but a separate map is required for each unit. A zone key is furnished with the guide for use in the units of area in which the 50 largest postoffices are located, and makes the map for those units unnecessary. The guide and maps may be purchased by sending a money order to the Third Assistant Postmaster-General, Washington, D. C. Stamps are not accepted.

The local rate applies to parcels mailed under the following conditions: (1) At any postoffice for local delivery at such office. (2) At any city letter-carrier office, or at any point within its delivery limits, for delivery by carriers from that office. (3) At any postoffice from which a rural route starts, for delivery on such route, or when mailed at any point on a rural route for delivery at any other point thereon, or at the office from which the route starts, or for delivery on any other rural route starting from the same office.

Alaska, Hawaiian Islands, Canada, Cuba, Mexico, etc.—The eighth zone rate of 12 cents for each pound or fraction thereof on all parcels weighing more than 4 ounces (except books, seeds, cuttings, bulbs, roots, scions and plants, weighing 8 ounces or less) applies (1) between the United States and the Hawaiian Islands; (2) between the United States and its postal agency at Shanghai, China; (3) between any two points in Alaska and between any point in Alaska and any other point in the United States; (4) between the United States and the Canal Zone; (5) between the United States and the Philippine Islands; (6) between the United States and its naval vessels stationed in foreign waters, and (7) to matter not exceeding 4 pounds 6 ounces in weight, except books and other printed matter (to which the rate of 1 cent for each 2 ounces applies) mailed to Canada, Mexico, Cuba and the Republic of Panama. (Parcels weighing up to 11 pounds may be sent to Mexico and the Republic of Panama as foreign parcel post mail under the parcel post conventions with those countries.)

The limit of weight of fourth-class matter is 50 pounds for parcels mailed for delivery within the first and second zones, and 20 pounds for all other zones.

Limit of Size.—Parcel post matter may not exceed 72 inches in length and girth combined. In measuring a parcel the greatest distance in a straight line between the ends (but not around the parcel) is taken as its length, while the distance around the parcel at its thickest part is taken as its girth. For example, a parcel 35 inches long, 10 inches wide and 5 inches high measures 65 inches in length and girth combined.

Name and Address of Sender.—A parcel of fourth-class matter may not be accepted for mailing unless it bears the name and address of the sender, which should be preceded by the word "From."

Additions to Fourth-class Mail.—There may be placed on fourth-class matter, or on the wrapper or cover, tag or label, any marks, numbers, names or letters for purpose of description. There may be written on the blank leaves or cover of any book a simple manuscript dedication or inscription not in the nature of personal correspondence. Space sufficient for a legible address, postmark, the necessary postage stamps, and any words necessary for forwarding or return, must be left on the address side of parcels.

Inclosures.—There may be inclosed with fourth-class matter a written or printed invoice showing the name and address of the sender and of the addressee; the names and quantities of articles enclosed, together with inscriptions indicating, "For purpose of description," the price, style, stock number, size and quality of the articles; the order or file number, date of order and date and manner of shipment; and the initials or name of the salesman, or of the person by whom the articles were packed or checked.

Inscriptions, such as "Merry Christmas," "With best wishes," "Do not open until Christmas," or words to that effect, may be written on fourth-class mail, or on a card enclosed therewith.

Communications Attached to Parcels.—When it is desired to send a communication with a parcel on which postage at the fourth-class rate has been fully prepaid, the communication may be placed in an envelope fully prepaid at the first-class rate and addressed to correspond with the address on the parcel and then be tied to or otherwise securely attached to the outside of the parcel in such manner as to prevent its separation therefrom and not to interfere with the address on the parcel. The stamps to cover the postage on the parcel must be affixed to the wrapper of the parcel, and those to pay the postage on the communication

must be affixed to the envelope of the communication. Parcels to which such communications are attached are treated as fourth-class matter. Only one special delivery fee is required on such parcels sent as special delivery matter.

Public library books, otherwise mailable as parcel post matter, may bear any printed or written mark constituting a necessary inscription for the purpose of a permanent library record.

Proprietary articles of merchandise, such as harmless medicinal preparations, soaps, tobacco, food products, etc., put up in fixed quantities, in original sealed packages, by the manufacturer so as to allow examination of the packages in their simplest mercantile form and labeled in printing so as to show the nature of contents, quantity and name of the manufacturer, are mailable at the fourth-class rates of postage. If such sealed packages are enclosed in an outer wrapper, the latter must not be sealed.

Meats and Meat-food Products.—Before meat or meat-food products of cattle, sheep, swine or goats may be accepted for mailing from one state or territory to another state or territory, the certificate of inspection or exemption required by Sec. 477, Postal Laws and Regulations, must be filed with the postmaster. Such certificate must be prepared and furnished by the sender.

Game.—The dead bodies of any wild animals or birds, or parts thereof, including furs, skins, plumage, etc., lawfully killed and offered for shipment, may be accepted for mailing only when the parcels are plainly marked to show the actual nature of the contents and the name and address of the sender. The dead bodies, or parts thereof, of any wild animals or birds which have been killed or offered for shipment in violation of the laws of a state, territory or district, are unmailable, persons sending such articles and the addressees knowingly receiving them in violation of the law being liable to a fine of not more than $200.

Nursery stock, including all field-grown florists' stock, trees, shrubs, vines, cuttings, grafts, scions, buds, fruit pits and other seeds of fruit and ornamental trees or shrubs and other plants and plant products for propagation, except field, vegetable and flower seeds, bedding plants and other herbaceous plants, bulbs and roots, may be admitted to the mails only when accompanied with a certificate from a state or government inspector to the effect that the nursery from which such nursery stock is shipped has been inspected within a year and found free from injurious insects, and the parcel containing such nursery stock is plainly marked to show the nature of the contents and the name and address of the sender.

Place of Mailing.—Parcels of fourth-class matter weighing more than four ounces must be mailed at a postoffice, branch postoffice, named, numbered or lettered station, or delivered to a rural or other carrier duly authorized to receive such matter. Parcels weighing four ounces or less may be deposited in letter or package boxes.

INSURANCE OF FOURTH-CLASS MAIL.

Fees and Conditions.—Fourth-class or domestic parcel post mail (*but no other*) may be insured against loss upon payment of a fee of 5 cents for value not exceeding $25, or 10 cents for value not exceeding $50, in addition to the postage, both to be prepaid with stamps affixed. It may not be registered. Such mail may be insured at any postoffice or station thereof, or by rural carriers. The sender must fill out an insurance tag, which will be furnished him on request, to be attached to the parcel.

Return receipts for insured parcels may be obtained by indorsing the parcels "Return receipt desired."

Indemnity for lost insured parcels is paid for the actual value within the limit of insurance. No indemnity is payable on account of mere partial damage. However, when an article is so damaged as to render it wholly worthless, it is regarded as lost, provided it was packed and indorsed in accordance with the postal requirements. No indemnity is paid for labor, workmanship, etc., in repairing partial damage.

COLLECT-ON-DELIVERY SERVICE.

Conditions and Fee.—Parcels of fourth-class or parcel post matter may be sent C. O. D. from one money-order postoffice to another on payment of a fee of 10 cents in addition to the postage, both to be prepaid with stamps affixed. The amount to be collected and remitted to the sender must not exceed $100. The remittance is made by postoffice money order, the fee therefor being included in the amount collected from the addressee. A C. O. D. tag furnished by the postmaster must be filled in by the sender and attached to the parcel. The C. O. D. fee also covers insurance against loss up to $50 actual value.

A receipt is given to the sender of a C. O. D. parcel at the time of mailing, but no return receipt is furnished, as the remittance shows that delivery has been made. Examination of contents of a C. O. D. parcel is not permitted until it has been receipted for and all charges paid. Indemnity for lost C. O. D. parcels is paid for the actual value not to exceed $50, under the conditions governing the payment of indemnity for lost insured parcels.

RATES OF POSTAGE TO CANADA, CUBA, MEXICO, REPUBLIC OF PANAMA, THE UNITED STATES POSTAL AGENCY AT SHANGHAI AND THE UNITED STATES NAVAL HOSPITAL AT YOKOHAMA, JAPAN.

(The Dominion of Canada embraces all the British North American provinces except Newfoundland.)

Letters and Postal Cards.—Same rates and conditions of prepayment of postage as for domestic letters and postal cards.

Rates of postage on other matter, see postal laws and regulations.

Rates of Postage on Articles for Foreign Countries Other than Canada, Cuba, Mexico, the Republic of Panama, the United States Postal Agency at Shanghai and the United States Naval Hospital at Yokohama, Japan.

A. Articles for foreign countries (except *Canada, Cuba, Mexico and the Republic of Panama and the United States Postal Agency at Shanghai are not designated "first-class matter," "second-class matter," etc.; but are classified as "letters," "post cards," "printed matter," "commercial papers" and "samples of merchandise," and are subject to the postage rates indicated below.

B. Letters, except as indicated below, 5 cents for the first ounce or fraction of an ounce, and 3 cents for each additional ounce or fraction of an ounce. Stamps or forms of prepay-

* Newfoundland is not included in the Dominion of Canada.

ment, whether current or obsolete, canceled or uncanceled, as well as printed articles constituting the representative sign or monetary value, and articles in typewriting or imitation of typewriting, are subject to postage at the letter rate. Monetary value is held by the International Bureau of the Universal Postal Union to attach to bonds, bank notes, commercial bills of exchange, etc., which have been fully executed by the makers.

Postal cards, 2 cents each, for single; and 4 cents each for double cards.

Printed matter of all kinds, 1 cent for each 2 ounces or fraction of 2 ounces.

Commercial papers, 5 cents for the first 10 ounces or less, and 1 cent for each additional 2 ounces or fraction of 2 ounces.

Samples of merchandise, 2 cents for the first 4 ounces or less, and 1 cent for each additional 2 ounces or fraction of 2 ounces.

Registration fee, in addition to postage, 10 cents.

C. Letters for England, Ireland, Scotland, Wales, Bahamas, Barbados, British Honduras, Dutch West Indies, Leeward Islands and Newfoundland, 2 cents per ounce, and letters for Germany dispatched only by steamers which land the mails at German ports, 2 cents per ounce. (Two-cent rate to Germany suspended.)

D. Letters and post cards may be dispatched even if no postage whatever is prepaid. Other articles must be prepaid at least in part. In all cases double the amount of the deficient postage is collectible of the addressee upon delivery.

Note.—The letter rate to all destinations except Canada, Cuba, Mexico, the Republic of Panama, the City of Shanghai, China, and those indicated in section C is as stated in section B. The two-cent rate to Great Britain applies only to Great Britain and Ireland and not to British colonies.

For articles free of postage, see postal regulations and laws.

For International Parcel Post, see postal regulations and laws.

POSTAL SAVINGS SYSTEM.

1. The postal savings system was established by authority of the act of Congress approved June 25, 1910, for the purpose of providing facilities for depositing savings at interest, with the security of the United States Government for repayment.

2. An account may be opened and deposits made by any person of the age of ten years or over, in his or her own name, and by a married woman in her own name and free from any control or interference by her husband.

3. Deposits will be accepted only from individuals. No account will be opened in the name of any corporation, association, society, firm or partnership; in the name of any person as an officer of a corporation, association or society; in the name of any person as a member of a firm or partnership, or in the name of two or more persons jointly. No account will be opened in the name of one person in trust for or on behalf of another person or persons.

4. A person may open a postal savings account at any depository postoffice, but no person may at the same time have more than one postal savings account either at the same office or at different offices.

5. Accounts are required to be opened by the intending depositor in person or through an authorized representative, but a person residing in a community served by a postoffice which has not been designated as a postal savings depository may apply to open an account at a depository office by mail, through the postmaster of the nondepository office. After an account is opened deposits may be made by the depositor in person, through an authorized representative, by money order made payable to the depository postmaster, or by registered mail if the money order service is not available. Remittances must not be made by ordinary mail.

6. Deposits are evidenced by postal savings certificates issued in fixed denominations of $1, $2, $5, $10, $20, $50 and $100, each bearing the name of the depositor, the number of his account, the date of issue, the name of the depository office, and the date on which interest begins. Postal savings certificates are not transferable or negotiable.

7. No account will be opened for less than $1, nor will fractions of a dollar be accepted for deposit. (See paragraph 11 relative to postal savings cards and stamps.)

8. No person is permitted to deposit more than $100 in a calendar month, nor have a balance to his credit of more than $500 exclusive of accumulated interest.

9. If a postal savings certificate is lost or destroyed the depositor may obtain a duplicate through the depository postmaster by complying with necessary requirements.

10. Postmasters are not permitted to receive issued postal savings certificates for safekeeping.

11. Amounts less than $1 may be saved by purchasing 10-cent postal savings cards and 10-cent postal savings stamps. A postal savings card with nine postal savings stamps affixed will be accepted as a deposit of $1 either in opening an account or in adding to an existing account, or it may be redeemed in cash.

12. Postal savings cards and stamps are not valid for postage, and postmasters will not give them in exchange for postage stamps, nor give postage stamps in exchange for postal savings cards and stamps.

13. Interest at the rate of 2 per cent per annum will be allowed on the amount represented by each postal savings certificate for each full year that the certificate remains unpaid, beginning with the 1st day of the month next following the day on which the deposit is made. Interest will not be allowed for any fraction of a year.

14. Interest will continue to accrue annually on a postal savings certificate so long as it remains outstanding, certificates being valid until paid without limitation as to time.

15. Compound interest is not allowed on an outstanding certificate, but a depositor may withdraw interest accrued and make a new deposit.

16. A depositor may at any time withdraw the whole or any part of the deposits to his credit, with any interest payable thereon, by surrendering postal savings certificates, properly indorsed, for the amount to be withdrawn.

17. Withdrawals may be made at the depository postoffice by the depositor in person or through an authorized representative. Application may also be made at any postoffice to withdraw deposits by mail.

18. When a depositor desires to withdraw only a part of the amount represented by any certificate, the depository postmaster will cancel the certificate, after paying any interest that may be due thereon, and issue a new certificate or certificates covering the amount remaining on deposit, which will bear interest from the 1st day of the following month.

19. When a depositor desires to withdraw the interest payable on any certificate, without surrendering it, he will be required to give his receipt for the amount of the interest paid. The postmaster will enter on the back of the certificate the date of the interest payment.

20. In case of the death of a depositor the Third Assistant Postmaster-General will authorize the payment of the amount standing to his credit to the executor or administrator of his estate upon compliance with certain requirements. In case of the death of a depositor intestate, where no formal administration is desired by his relatives, the Third Assistant Postmaster-General may authorize the payment of the amount on deposit to the persons entitled to receive it under the laws of the state in which the depositor was domiciled at the time of his death.

21. A depositor may exchange the whole or any part of his deposits for registered or coupon United States postal savings bonds, issued in denominations of $20, $100 and $500, bearing interest at the rate of 2½ per cent per annum, payable semiannually, redeemable at the pleasure of the United States after one year from date of issue, and payable 20 years from such date. Both principal and interest is payable in United States gold coin. The exchange may be made as of January 1 and July 1 of each year.

22. A depositor desiring to convert his postal savings deposits into bonds on January 1 and July 1 of any year shall make application to the depository postmaster at least one month previously on a form which will be supplied for the purpose. At the time of making application the depositor shall indorse and surrender postal savings certificates covering the amount of the bonds desired and the postmaster will give him a receipt for the certificates. The bonds will be issued by the Secretary of the Treasury, who will forward them direct to the depositor. The exchange is considered as taking effect on the date when the bonds begin to bear interest (January 1 or July 1), and any interest due on this date on the certificates surrendered will be paid by the depository postmaster.

23. Postal savings deposits which have been exchanged for bonds are not counted as a part of the maximum balance of $500 allowed one depositor, and there is no limitation upon the amount of postal savings bonds which ultimately may be acquired by a depositor.

24. Postal savings bonds are exempt from all taxes or duties of the United States as well as from taxation in any form by or under state, municipal or local authority.

25. Postal savings bonds can be procured only by the surrender of postal savings deposits and will not be issued to persons who are not depositors, but whether in registered or coupon form they may, after receipt by the depositor, be sold or transferred at any time. A leaflet containing additional information concerning postal savings bonds may be obtained from any depository postmaster.

26. All inquiries concerning the postal savings system should be addressed to the Third Assistant Postmaster-General, Division of Postal Savings, Washington, D. C.

CLOSED SEASON FOR GAME IN MISSOURI UNDER STATE LAW.

Deer	January 1 to November 1
Dove	January 1 to August 1
Ducks, geese, brant	May 1 to September 15
Pheasant (Mongolian, Chinese or English)	May not be killed
Plover	May 1 to September 15
Prairie chicken (pinnated grouse)	May not be killed
Quail (bobwhite, partridge)	January 1 to November 10
Squirrel (gray, black and fox)	December 1 to June 1
Snipe	May 1 to September 15
Turkey	January 1 to November 1
Woodcock	January 1 to November 10

NOTE—See federal regulations for the protection of migratory birds.

EXTRACT FROM GAME LAW.

No person shall, within the State of Missouri, kill or catch or have in his possession, living or dead, any wild bird other than a game bird. (Live canaries and parrots excepted.)

The right to take or kill deer or birds during the open season is limited to one deer, two turkeys, ten quail or bobwhite and fifteen additional game birds of each and every other family for each person in any one calendar day, and no person shall take, kill or have in possession at any one time more than two deer, four turkeys, fifteen quail or bobwhite, and twenty-five additional legal game birds of each and every other family.

No birds or game shall be held in possession by any person for more than five days after the close of the season for killing the same.

No person shall set fire to any timber or grass on land belonging to this State or to the United States, nor abandon any camp fire unextinguished.

License fee to nonresident of the state, $25.00.

A state resident license entitling the holder to hunt in all counties in Missouri will be issued to any person who for six months last past has been a *bona fide* resident of the State. Fee, $5.00.

A county resident license entitles holder to hunt only in the county wherein such license is issued and in adjoining counties. License fee, $1.00.

Owners and tenants of farm lands, used exclusively for agricultural purposes, and members of their families under the age of twenty-one years, may hunt on their own or leased lands without obtaining a hunting license.

Game may be shipped into or out of the state only in personal possession of or carried openly as baggage or express by the owner thereof, who must be possessed at the time of a resident or nonresident license issued under the provisions of law.

Deer or elk, alive or dead, when raised in captivity, may be shipped from private preserves.

It shall be unlawful for any person to engage in "pearl fishing" in this state during the months of March, April, May and June.

Use of dynamite or other explosive for taking fish prohibited.

Obstructing the free passage of fish up or down any water or watercourse by erection of screens, nets, etc., is prohibited.

It is unlawful to cause any dye stuff, coal tar, sawdust, poison or deleterious substances to be thrown or drained into the waters of this state in quantities sufficient to injure fish.

MINERAL PRODUCTION OF MISSOURI FOR THE YEAR 1914—By Counties.

(From report of Bureau of Mines.)

Counties	Zinc.		Lead.		Coal.		Clay.		Iron.		Barytes		Silicate.		Dry bone.		Total value all minerals.
	Tons.	Value.	Tons.	Value.	Tons.	Value.	Tons.	Value.	Tons.	Value.	Tons.	Value.	Tons.	Value.	Tons.	Value.	
Adair					216,662	$354,764											$354,764
Audrain					11,611	24,432	61,958	$61,958									86,390
Barton					493,970	806,731											806,731
Bates					151,946	243,451											243,451
Boone					17,380	38,049											38,049
Caldwell					1,821	5,478											5,478
Callaway					40,694	90,120	2,965	6,000									96,120
Carroll					660	1,815											1,815
Cass					500	1,500											1,500
Chariton					4,464	10,102											10,102
Crawford									25,920	$51,840							51,840
Clay					22,093	44,344											44,344
Cole					1,400	3,500											3,500
Dade					4,080	8,620											8,620
Franklin and Gasconade							3,750	3,750									3,750
Greene	800	$30,500	160	$5,646													36,146
Grundy					10,000	15,241											15,241
Harrison					91,139	124,607											124,607
Henry					189,274	331,197											331,197
Howard					8,000	16,000											16,000
Jasper	136,646	5,370,880	18,718	927,229									1,503	$25,255	330	$14,024	6,337,388
Jackson							18,323	18,323									18,323
Jefferson	690	11,930	175	2,513									127,707	69,893			84,336
Johnson					74,116	126,681											126,681
Lafayette					743,396	1,398,438											1,398,438
Lawrence	146	2,780	6	240									7,868	27,291	261	8,101	38,412
Linn					110,185	249,697											249,697
Macon					752,965	1,209,478											1,209,478
Madison			9,200	302,000													302,000
Montgomery							5,460	6,007									6,007
Monroe					1,040	3,040											3,040
Morgan					665	1,994											1,994
Newton	7,731	216,367	1,474	64,923									11,595	268,902	81	2,236	552,428
Phelps									4,374	8,748							8,748
Platte					79,580	177,145											177,145
Putnam					10,548	19,232											19,232
Ralls					14,900	25,114											25,114
Randolph					434,651	695,644											695,644
Ray					304,815	588,241											588,241
St. Clair					1,791	3,584											3,584
St. Francois			368,340	10,245,478					100	250							10,245,728
St. Louis							514,204	501,246					103,953	146,401			647,647

Vernon					46,147	72,821												72,821
Washington			45	1,492								3,793	12,023					17,353
Wayne									1,000	2,000								2,000
Totals	146,013	$5,632,457	398,118	$11,549,521	3,840,453	$6,691,060	606,660	$597,284	31,394	$62,838	3,793	$12,023	252,626	$537,742	672	$24,361	$25,111,124

NOTE.—1914 sand production is included in the silicate table. Newton county produced 2,500 tons of tripoli.

MINERAL PRODUCTION OF MISSOURI FOR THE LAST TEN YEARS.

(From report of Bureau of Mines.)

Year.	Zinc.		Lead.		Coal.		Clay.		Iron.		Barytes.		Silicate.		Sand.		Total value all mineral for each year.
	Tons.	Value.	Tons.	Value.	Tons.	Value.	Tons.	Value.	Tons.	Value.	Tons.	Value.	Tons.	Value.	Tons.	Value.	
1905	212,720	$9,091,943	140,854	$7,403,730	4,381,956	$7,147,665			169,298	$403,931	24,981	$101,169					$24,148,438
1906	222,589	9,087,733	159,737	10,657,846	3,889,659	6,352,913	298,664	$279,411	158,332	329,073	47,117	204,277	14,428	$348,490			27,259,743
1907	225,391	9,056,965	151,290	9,823,823	4,355,494	7,306,125			107,363	220,176	60,370	292,540	1,605	34,424			26,734,053
1908	197,494	6,374,719	180,230	8,665,913	3,400,644	5,644,330	299,018	284,386	85,083	184,686	15,653	61,875	16,633	213,046			21,429,955
1909	227,389	9,097,412	251,039	10,804,892	3,850,748	6,319,586	479,060	371,898	27,295	70,580	3,957	14,251	9,241	214,329			26,892,858
1910	261,306	9,869,286	254,613	11,666,372	2,809,215	5,229,187	603,750	507,064	17,000	39,000	10,950	48,840	20,959	478,468			27,838,217
1911	215,365	8,079,263	257,974	12,117,103	3,521,988	6,004,576	420,519	434,079	40,358	102,050	2,434	6,345			134,025	$81,542	26,824,958
1912	222,419	10,935,567	257,156	12,279,112	4,229,907	7,348,050	518,426	525,340	20,072	67,749	10,401	51,356	14,066	430,742	171,648	83,297	31,721,213
1913	230,946	9,937,408	281,061	11,811,368	4,010,236	6,824,889	692,517	*1,711,564	34,058	64,987	4,040	13,709	5,638	115,631	274,606	166,449	30,787,266
1914	146,013	5,632,457	398,118	11,549,521	3,840,453	6,691,060	606,660	597,284	31,394	62,838	3,793	12,023	252,626	537,742			25,111,124

Dry bone for 1914 is 672, valued at $24,361.
Tripoli production is 2,500 tons; valuation not given.
*Includes manufacturing products.
The 1914 sand production is included in silicate production.

STATE AND TERRITORIAL ELECTIONS AND LEGISLATURES.

States and territories.	Legislatures.			Time of next state or territorial election.
	Next regular session begins.	Annually or biennially.	Limit of session.	
Alabama	Jan., 1919	Quadrennially	50 days	Nov. 7, 1916
Alaska	Mar., 1917	Biennially	60 days	.....
Arizona	Jan., 1917	Biennially	60 days	Nov. 7, 1916
Arkansas	Jan., 1917	Biennially	60 days	Sept. —, 1916
California	Jan., 1917	Biennially	None	Nov. 7, 1916
Colorado	Jan., 1917	Biennially	None	Nov. 7, 1916
Connecticut	Jan., 1917	Biennially	None	Nov. 7, 1916
Delaware	Jan., 1917	Biennially	60 days	Nov. 7, 1916
Florida	Apr., 1917	Biennially	60 days	Nov. 7, 1916
Georgia	June, 1916	Annually	50 days	Nov. 7, 1916
Hawaii	Feb., 1917	Biennially	60 days	.....
Idaho	Jan., 1917	Biennially	60 days	Nov. 7, 1916
Illinois	Jan., 1917	Biennially	None	Nov. 7, 1916
Indiana	Jan., 1917	Biennially	61 days	Nov. 7, 1916
Iowa	Jan., 1917	Biennially	None	Nov. 7, 1916
Kansas	Jan., 1917	Biennially	50 days	Nov. 7, 1916
Kentucky	Jan., 1916	Biennially	60 days	Nov. 2, 1915
Louisiana	May, 1916	Biennially	60 days	Apr. 18, 1916
Maine	Jan., 1917	Biennially	None	Sept. 11, 1916
Maryland	Jan., 1916	Biennially	90 days	Nov. 2, 1915
Massachusetts	Jan., 1916	Annually	None	Nov. 2, 1915
Michigan	Jan., 1917	Biennially	None	Nov. 7, 1916
Minnesota	Jan., 1917	Biennially	90 days	Nov. 7, 1916
Mississippi	Jan., 1916	Biennially	None	Nov. 2, 1915
Missouri	Jan., 1917	Biennially	70 days	Nov. 7, 1916
Montana	Jan., 1917	Biennially	60 days	Nov. 7, 1916
Nebraska	Jan., 1917	Biennially	60 days	Nov. 7, 1916
Nevada	Jan., 1917	Biennially	60 days	Nov. 7, 1916
New Hampshire	Jan., 1917	Biennially	None	Nov. 7, 1916
New Jersey	Jan., 1916	Annually	None	Nov. 2, 1915
New Mexico	Jan., 1917	Biennially	60 days	Nov. 7, 1916
New York	Jan., 1916	Annually	None	Nov. 2, 1915
North Carolina	Jan., 1917	Biennially	60 days	Nov. 7, 1916
North Dakota	Jan., 1917	Biennially	60 days	Nov. 7, 1916
Ohio	Jan., 1917	Biennially	None	Nov. 7, 1916
Oklahoma	Jan., 1917	Biennially	60 days	Nov. —, 1918
Oregon	Jan., 1917	Biennially	40 days	Nov. 7, 1916
Pennsylvania	Jan., 1917	Biennially	None	Nov. 7, 1916
Porto Rico	Jan., 1916	Annually	60 days	.....
Rhode Island	Jan., 1916	Annually	60 days	Nov. 7, 1916
South Carolina	Jan., 1916	Annually	None	Nov. 7, 1916
South Dakota	Jan., 1917	Biennially	60 days	Nov. 7, 1916
Tennessee	Jan., 1917	Biennially	75 days	Nov. 7, 1916
Texas	Jan., 1917	Biennially	60 days	Nov. —, 1916
Utah	Jan., 1917	Biennially	60 days	Nov. 7, 1916
Vermont	Jan., 1917	Biennially	None	Sept. —, 1916
Virginia	Jan., 1916	Biennially	60 days	Nov. 6, 1917
Washington	Jan., 1917	Biennially	60 days	Nov. 2, 1915
West Virginia	Jan., 1917	Biennially	45 days	Nov. 7, 1916
Wisconsin	Jan., 1917	Biennially	None	Nov. 7, 1916
Wyoming	Jan., 1917	Biennially	40 days	Nov. —, 1918

Next presidential election, November 7, 1916.

COUNTIES UNDER TOWNSHIP ORGANIZATION.

Barton.	Chariton.	Grundy.	Mercer.	Vernon.
Bates.	Dade.	Harrison.	Nodaway.	
Caldwell.	Daviess.	Henry.	Putnam.	
Carroll.	DeKalb.	Linn.	Stoddard.	
Cass.	Gentry.	Livingston.	Sullivan.	

PAY AND TERMS OF MEMBERS OF LEGISLATURES.

States and territories.	Salaries of members, annually or per diem while in session.	Terms of members, years.		States and territories.	Salaries of members, annually or per diem while in session.	Terms of members, years.	
		Senators.	Representatives.			Senators.	Representatives.
Alabama	$4 per diem	4	4	Nebraska	$600 annually	2	2
Alaska	15 per diem	4	2	Nevada	10 per diem	4	2
Arizona	7 per diem	2	2	New Hampshire	200 annually	2	2
Arkansas	6 per diem	4	2	New Jersey	500 annually	3	1
California	1,000 term	4	2	New Mexico	5 per diem	4	2
Colorado	1,000 term	4	2	New York	1,500 annually	2	1
Connecticut	300 annually	2	2	North Carolina	4 per diem	2	2
Delaware	5 per diem	4	2	North Dakota	5 per diem	4	2
Florida	6 per diem	4	2	Ohio	1,000 annually	2	2
Georgia	4 per diem	2	2	Oklahoma	6 per diem	2	2
Hawaii	600 session	4	2	Oregon	3 per diem	4	2
Idaho	5 per diem	2	2	Pennsylvania	1,500 session	4	2
Illinois	2,000 annually	4	2	Porto Rico	5 per diem	4	2
Indiana	6 per diem	4	2	Rhode Island	5 per diem	2	2
Iowa	1,000 session	4	2	South Carolina	200 annually	4	2
Kansas	3 per diem	4	2	South Dakota	5 per diem	2	2
Kentucky	10 per diem	4	2	Tennessee	4 per diem	2	2
Louisiana	5 per diem	4	4	Texas	5 per diem	4	2
Maine	300 annually	2	2	Utah	4 per diem	4	2
Maryland	5 per diem	4	2	Vermont	4 per diem	2	2
Massachusetts	1,000 annually	1	1	Virginia	500 session	4	2
Michigan	800 annually	2	2	Washington	5 per diem	4	2
Minnesota	1,000 annually	4	2	West Virginia	4 per diem	4	2
Mississippi	500 session	4	4	Wisconsin	500 annually	4	2
Missouri	5 per diem	4	2	Wyoming	8 per diem	4	2
Montana	10 per diem	4	2				

All of the States and Territories pay mileage also except New Jersey, but free transportation is accorded in New Jersey by all railroads to members by law.

STATISTICS OF THE COUNTRIES OF THE WORLD.

Owing to the war now involving many nations the statistics here given are subject to radical changes because of losses and conquests incidental thereto.

Countries.	Population.	Sq. miles.	Capitals.
United States	(c) 99,451,000	3,616,484	Washington.
United States and Islands	109,282,464	3,743,306	Washington.
Philippines	†8,460,052	115,026	Manila.
Porto Rico	†1,151,579	3,604	San Juan.
Hawaii	‡200,065	6,419	Honolulu.
Tutuila, Samoa	7,251	55	
Guam	12,517	210	Agana.
Abyssinia	7,000,000	350,000	Adis Ababa.
Afghanistan	5,000,000	250,000	Kabul.
Albania	825,000	11,000	Durazzo.
Andorra	6,000	175	
Argentina	9,000,000	1,153,418	Buenos Ayres.
Austro-Hungarian Empire	‡50,000,000	‡260,034	Vienna.‡
Belgium	7,432,784	11,373	Brussels. (e)
Belgian Congo	9,005,465	900,000	Boma.
Bhutan	250,000	20,000	Punakha.
Bolivia	2,267,935	709,000	La Paz.
Brazil	24,000,000	3,218,130	Rio de Janeiro.
British Empire	434,286,650	13,153,712	London.
Bulgaria	4,755,000	43,000	Sofia.
Chile	4,000,000	291,500	Santiago.
China	(b)325,000,000	2,169,200	Peking. (b)
Colombia	5,475,961	461,606	Bogota.
Costa Rica	399,400	23,000	San Jose.
Crete	336,151	3,200	Canea.
Cuba	2,100,000	44,164	Havana.
Denmark (Continental)	2,775,076	15,388	Copenhagen.
Iceland	85,118	40,447	Reykjavik.
Greenland	11,893	46,740	
West Indies	32,786	138	

STATISTICS OF THE COUNTRIES OF THE WORLD—*Continued.*

Countries.	Population.	Sq. miles.	Capitals.
Dominican Republic	708,000	19,000	San Domingo.
Ecuador	1,500,000	120,000	Quito.
Egypt	11,400,000	400,000	Cairo.
Soudan	3,000,000	984,520	Khartoum.
France (Continental)	39,601,509	207,054	Paris. (d)
Algeria	5,600,000	194,950	Algiers.
Tunis	1,900,000	51,000	Tunis.
Madagascar	2,505,000	227,000	Antananarivo.
Other Colonies in Africa	19,995,000.	3,948,984	
Colonies in Asia	16,594,000	310,176	
Colonies in America	400,000	35,222	
Colonies in Oceania	85,000	8,700	
German Empire, in Europe	64,925,993	208,780	Berlin.
Alsace-Lorraine	1,874,014	5,604	Strassburg.
Anhalt	331,128	888	Dessau.
Baden	2,142,833	5,823	Karlsruhe.
Bavaria	6,887,291	29,292	Munich.
Bremen	299,526	99	
Brunswick	491,339	1,418	Brunswick.
Hamburg	1,014,064	160	
Hesse	1,282,051	2,996	Darmstadt.
Lippe	150,937	469	Detmold.
Lubeck	116,599	115	
Mecklenburg-Schwerin	639,958	5,068	Schwerin.
Mecklenburg-Strelitz	106,442	1,131	Neu Strelitz.
Oldenburg	483,042	2,482.	Oldenburg.
Prussia	40,165,219	134,616	Berlin.
Reuss (younger line)	152,752	319	Gera.
Reuss (elder line)	72,769	122	Greiz.
Saxe-Altenburg	216,128	511	Altenburg.
Saxe-Coburg-Gotha	257,177	764	Gotha.
Saxe-Meiningen	278,762	953	Meiningen.
Saxe-Weimar	417,149	1,397	Weimar.
Saxony	4,806,661	5,789	Dresden.
Schaumburg-Lippe	46,652	131	Buckeburg.
Schwarzburg-Rudolstadt	100,702	363	Rudolstadt.
Schwarzburg-Sondershausen	89,917	333	Sondershausen.
Waldeck	61,707	433	Arolsen.
Wurttemberg	2,437,574	7,534	Stuttgart.
Colonies in Africa	13,419,500	931,460	
Colonies in Asia	§168,900	§200	
Colonies in Pacific	357,800	96,160	
Greece	4,500,000	46,522	Athens.
Guatemala	1,992,000	48,290	N. Guatemala.
Hayti	1,400,000	10,204	Port au Prince.
Honduras	553,446	46,250	Tegucigalpa.
Italy (Continental)	35,240,000	110,623	Rome.
Eritrea	450,000	46,000	Asmara.
Somaliland	350,000	140,000	Mogadisho.
Tripoli	1,000,000	410,000	Tripoli.
Japan	52,985,423	147,655	Tokio.
Chosen (Korea)	15,164,066	84,000	Seoul.
Other dependencies	3,610,441	26,611	
Khiva	800,000	22,320	Khiva.
Liberia	2,060,000	41,000	Monrovia.
Liechtenstein	9,854	60	Vaduz.
Luxemburg	259,889	999	Luxemburg.
Mexico	15,063,207	765,535	City of Mexico.
Monaco	20,000	8	
Mongolia	2,000,000	1,367,600	Urga.
Montenegro	520,000	5,650	Cettinje.
Morocco	6,500,000	200,000	Fez.
Nepaul	4,000,000	54,000	Khatmandu.
Netherlands (Continental)	6,102,000	12,648	Amsterdam. (a)
Borneo	1,250,000	213,000	
Celebes	2,000,000	77,855	Menado.
Java and Madura	30,098,008	50,970	Batavia.
Other Dutch East Indies	4,528,411	352,029	
Dutch West Indies	439,466	288,016	
Nicaragua	600,000	49,200	Managua.
Norway	2,302,698	124,129	Christiana.
Oman	1,000,000	82,000	Muscat.
Panama	386,745	32,380	Panama.
Paraguay	800,000	97,700	Asuncion.
Persia	10,000,000	628,000	Teheran.
Peru	4,500,000	697,640	Lima.
Portugal, Azores, Madeira Islands	5,957,985	35,490	Lisbon.
Colonies in Africa	8,004,655	823,334	
Colonies in Asia	895,800	8,933	
Roumania	7,520,000	54,000	Bucharest.
Russian Empire	171,000,000	8,647,657	St. Petersburg.
Salvador	1,200,000	7,225	San Salvador.
San Marino	10,655	32	
Servia	4,600,000	34,000	Belgrade. (f)
Siam	6,000,000	220,000	Bangkok.

STATISTICS OF THE COUNTRIES OF THE WORLD—*Continued.*

Countries.	Population.	Sq. miles.	Capitals.
Spain (Continental)	19,588,688	190,050	Madrid.
Balearic and Canary Islands	758,512	4,747	
Colonies in Africa	235,844	85,814	
Sweden	5,476,441	172,876	Stockholm.
Switzerland	3,741,971	15,976	Berne.
Thibet	6,500,000	463,200	Lhasa.
Turkish Empire	21,274,000	710,224	Constantinople.
European Turkey	1,892,000	11,000	
Asiatic Turkey	19,382,000	699,224	
Union of South Africa*	5,973,394	473,100	Pretoria.
Uruguay	1,111,758	72,210	Montevideo.
Venezuela	2,743,841	394,000	Caracas.

†Estimates for 1912 by United States Census Bureau. ‡Population of Austria, 29,000,000; Hungary, 21,000,000; area of Austria, 134,634 square miles; Hungary, 125,400. Capital of Hungary, Budapest. §Not including the Bay with an area of about 200 square miles and the neutral zone with an area of about 2,500 square miles and population of 1,200,000. (a) Court capital, The Hague. (b) Exclusive of Thibet and Mongolia. (c) According to report of October 1, 1914, issued by the Comptroller of Currency, Washington. (d) Capital moved to Bordeaux temporarily. (e) Capital moved to Antwerp temporarily, but abandoned since occupation by Germans. (f) Capital moved to Nish temporarily.

HEADS OF THE GOVERNMENTS OF THE WORLD.

(List subject to changes because of the war.)

JANUARY 1, 1915.

Country.	Official head.	Title.	Born.	Acceded.
Abyssinia	Lij Ey-assu	Emperor		1914
Afghanistan	Habibulla Khan	Ameer	1872	Oct. 3, 1901
Albania	Essad Pasha (claimant)	President		Oct., 1914
Annam	Duy Tan	King	1899	Oct., 1907
Argentina	Victorino de la Plaza	President		1914
Austria-Hungary	Francis Joseph	Emperor	Aug. 18, 1830	Dec. 2, 1848
Belgium	*Albert	King	Apr. 8, 1875	Dec. 23, 1909
Bokhara	Seid Mir Alim	Ameer	1880	Jan. 4, 1911
Bolivia	Ismael Montes	President		Aug. 6, 1913
Brazil	Wenceslaus B. Pereira Gomez	President		Mar., 1914
Bulgaria	Ferdinand	Czar	Feb. 26, 1861	Aug. 11, 1887
Chile	Ramon Barros Luce	President		Dec. 23, 1910
China	Yuan Shi Kai	President		1912
Colombia	Jose Vicente Concha	President		Feb. 8, 1914
Congo Free State	Albert (*King of the Belgians)	Sovereign	Apr. 8, 1875	Dec. 23, 1909
Costa Rica	Alfredo Gonzalez	President		May 8, 1914
Cuba	Mario G. Menocal	President		May 19, 1913
Denmark	Christian X	King	Sept. 26, 1870	May 14, 1912
Dominican Republic	Ramon Baez	President		Aug., 1914
Ecuador	Leonidas Plaza	President		1912
Egypt	Hussein Kamel	Sultan		Dec. 19, 1914
France	Raymond Poincare	President	Aug. 20, 1860	Jan. 17, 1913
Germany	William II	Emperor		
Prussia	William II	King	Jan. 27, 1859	June 15, 1888
Bavaria	Louis III	King	1845	Nov. 8, 1913
Saxony	Frederic Augustus III	King	May 25, 1865	Oct. 15, 1904
Wurttemberg	William II	King	Feb. 25, 1848	Oct. 6, 1891
Anhalt	Frederick II	Duke	Aug. 19, 1856	Jan. 24, 1904
Baden	Frederick II	Grand Duke	July 9, 1857	Sept. 28, 1907
Brunswick	Ernest Augustus	Duke		Nov. 1, 1913
Hesse	Ernest Louis	Grand Duke	Nov 25, 1868	Mar. 13, 1892
Mecklenburg-Schwerin	Frederick Francis IV	Grand Duke	Apr. 9, 1882	Apr. 10, 1897
Mecklenburg-Strelitz	Adolphus Frederick	Grand Duke	June 17, 1882	June 11, 1914
Oldenburg	Frederic Augustus	Grand Duke	Nov. 16, 1852	June 13, 1900
Saxe-Altenburg	Ernest II	Duke	1871	1908
Saxe-Coburg and Gotha	Charles Edward	Duke	July 19, 1884	July 30, 1900
Saxe-Meiningen	George III	Duke	Apr. 1, 1851	June 15, 1914
Saxe-Weimar	William Ernest	Grand Duke	June 10, 1876	Jan. 5, 1901
Waldeck-Pyrmont	Frederick	Prince	Jan. 20, 1865	May 12, 1893
Great Britain and Ireland	George V	King	June 3, 1865	May 6, 1910
Greece	Constantine	King	Aug. 3, 1868	Mar. 18, 1913
Guatemala	Manuel Estrada Cabrera	President	Dec. 24, 1856	Mar. 10, 1911
Hayti	Orestes Zamor	President		Feb. 2, 1914
Honduras	Dr. Bertrand	President	1867	Mar. 21, 1913
India, Empire of	George V	Emperor	June 3, 1865	May 6, 1910
Italy	Victor Emmanuel III	King	Nov. 11, 1869	July 29, 1900

*Deposed because of conquest by Germany.

HEADS OF THE GOVERNMENTS OF THE WORLD—*Continued.*

Country.	Official head.	Title.	Born.	Acceded.
Japan	Yoshihito	Emperor	Aug. 31, 1879	July 30, 1912
Khiva	Asfendiar	Khan	1871	Sept. 1, 1910
Liberia	D. E. Howard	President	.....	Jan. 1, 1912
Luxemburg	Marie	Grand Duchess	June 14, 1894	Feb. 25, 1912
Mexico	.....	President	.....	.....
Monaco	Albert	Prince	Nov. 13, 1848	Sept. 10, 1889
Montenegro	Nicholas	King	Oct. 7, 1841	1910
Morocco	Muley Yusoef	Sultan	1875	1912
Nepal	Dhiraja Tribhubana Sh'sher Jang	Maharaja	June 30, 1906	Dec. 11, 1911
Netherlands	Wilhelmina	Queen	Aug. 31, 1880	Sept. 5, 1898
Nicaragua	Adolfo Diaz	President	.....	May, 1911
Norway	Haakon VII	King	Aug. 3, 1872	Nov. 18, 1905
Oman	Seyyid Taimur bin Turkee	Sultan	.....	Oct. 5, 1913
Panama	Belisario Porras	President	.....	Oct. 1, 1912
Paraguay	Eduardo Schaerer	President	.....	Aug. 15, 1912
Persia	Ahmed Mirza	Shah	1897	July 21, 1914
Peru	Dr. Roberto Leguia (claimant)	President	.....	1914
Portugal	Manuel de Arriaga	President	.....	Aug., 1911
Roumania	Ferdinand	King	Aug. 11, 1865	Oct. 10, 1914
Russia	Nicholas II	Emperor	May 18, 1868	Nov. 2, 1894
Salvador	Carlos Melendez	President	.....	Mar., 1913
Servia	Peter (Karageorgevitch)	King	1844	June 15, 1903
Siam	Vagiravudh	King	1880	Oct. 23, 1910
Spain	Alfonso XIII	King	May 17, 1886	May 17, 1886
Sweden	Gustaf V	King	June 16, 1858	Dec. 8, 1907
Switzerland	Giuseppe Motta	President	.....	Dec. 18, 1914
Tunis	Mohamed en Nasir	Bey	1855	1906
Turkey	Mohammed V	Sultan	1844	1909
United States of America	Woodrow Wilson	President	Dec. 28, 1856	Mar. 4, 1913
Uruguay	Jose Battle y Ordonez	President	.....	Mar. 1, 1911
Venezuela	V. Marquez Bustillos	President	.....	Apr., 1914
Zanzibar	Khalifa bin Harub	Sultan	.....	Dec. 9, 1911

CIVIL LISTS OF EUROPEAN SOVEREIGNS.

Austria-Hungary, Emperor of, $4,567,000.

Bavaria, King of, $1,296,303.

Bulgaria, King of, $416,000.

Denmark, King of, $270,552.

German Emperor, $3,737,186; also a vast amount of private property, castles, forests and estates, out of which the court and royal family are paid.

Greece, King of, $389,600.

Great Britain and Ireland, the King and Queen receive $2,288,900; ex-Queen Alexandria, $340,900, and the remainder of the royal family are allowed $370,120. The King also receives the revenues of the Duchy of Lancaster, $300,000 per annum. The Prince of Wales, those of the Duchy of Cornwall, about $423,690.

Italy, King of, $2,922,000.

Netherlands, Queen of, $240,000; also a large revenue from domains and $20,000 for maintenance of the royal palaces.

Montenegro, King of, $72,000 plus contributions from Russia each year toward the military, educational and hospital expenditure of Montenegro.

Norway, King of, $187,719.

Romania, King of, $230,838 and revenues of crown lands.

Russia, Czar of, had private estates of more than 1,000,000 square miles of cultivated land and forests, besides gold and other mines in Siberia.

Saxony, King of, $898,056.

Servia, King of, $240,000.

Spain, King of, $1,363,600, exclusive of allowances to the royal family.

Sweden, King of, $381,077.

Turkey—The Sultan's income is derived from the revenue of Crown domains, about $5,000,000.

Wurttemberg, King of, $513,916.

THE FAMOUS OLD PEOPLE OF 1915.

(Age at the last birthday is given. The list was made up for January 1, 1915.)

Age.
100. Francois Fertiault, French poet.
94. Sir Charles Tupper.
93. Fannie Crosby, poet and author.
91. Ex-Senator Henry G. Davis of West Virginia; Henri Fabre, scientist.
90. Ex-Vice-President Levi P. Morton; Mrs. A. L. B. Blackwell, suffragette; James Seligman, banker.
89. Sir William Aitken, pathologist; Rear-Admiral Stephen B. Luce, retired.
88. Ex-Empress Eugenie, Charles Andres, ex-Chief Judge New York Court of Appeals.
86. De Freycinet, French statesman; ex-Senator Edmunds, ex-President Dwight of Yale, James B. Angell, Roger A. Pryor, Mrs. Russell Sage.

Age.

85. Mrs. Sol Smith, actress; Senator Isaac Stephenson.

84. Ex-President Diaz of Mexico, Emperor Francis Joseph; Salvini, tragedian; ex-Secretary Tracy, ex-Governor William Sprague of Rhode Island, Dr. Abraham Jacobi, ex-Postmaster-General Thomas L. James, Amelia Barr, novelist; Justin McCarthy.

83. Frederic Harrison, positivist; Sir George Nares, Arctic explorer; Joseph H. Choate, John Langbourne Williams, Bishop John H. Vincent.

82. Maggie Mitchell, actress; Andrew D. White, ex-Justice Shiras, Prof. William Crookes, Commodore E. C. Benedict.

81. George W. Smalley, journalist; Col. J. S. Mosby, ex-Congressman Grosvenor of Ohio.

80. Senator Depew, ex-President Eliot of Harvard University, Cardinal Gibbons, Lord Rothschild, Ernest Haeckel, biologist.

79. Rev. Lyman Abbott, Charles Francis Adams, Richard Olney, ex-Prime Minister Combes of France, Hetty Green, Andrew Carnegie, ex-Secretary of Agriculture Wilson, Manton Marble, journalist; Theodore Braga, first President of Portugal; Bishop Gray of South Florida, ex-President McCurdy of the Mutual Life Insurance Company, ex-Secretary of the Navy William E. Chandler, Rev. James M. Buckley.

78. Sir Edward J. Pointer, President of the Royal Academy; Prof. C. F. Chandler, James J. Hill, William Winter, dramatic critic; Lord Brassey, Sir Norman Lockyer, ex-Speaker Joseph G. Cannon, ex-Senator Hale, Henry M. Alden.

77 Gen. Horace Porter, W. D. Howells, novelist; Sir Michael Hicks-Beach, John Burroughs, essayist; Miss Braddon, Admiral Dewey, Bishop Tuttle, John Muir, naturalist; Col. Washington A. Roebling.

76. Ex-Ambassador Bryce, ex-Queen Liliuokalani, John Morley, John Wanamaker, ex-President Loubet, General Brooke, F. Hopkinson Smith, ex-Governor McCreary of Kentucky, Archbishop Ireland, Prof. Cleveland Abbe, meteorologist; Count Zeppelin, Count Okuma, Premier of Japan.

75. Cardinal Logue, General Miles, ex-Senator Clark of Montana, Bishop Keane, Asa Bird Gardiner, John D. Rockefeller.

74. Henry Watterson, Clemenceau, Palmer Cox, Sir Hiram S. Maxim, Austin Dobson, poet; Thomas Hardy, novelist; Lord Reay, President of the British Academy; Gen. S. B. M. Young, Justice Oliver Wendell Holmes, ex-Governor Baldwin of Connecticut.

73. Ex-Senator Aldrich, James Gordon Bennett, Sir Wilfrid Laurier, Sir Charles Wyndham, Mounet-Sully, William Rockefeller, ex-President Fallieres of France, Earl of Dunraven.

72. Abdul Hamid, ex-Sultan of Turkey; Anna Dickinson, Cardinal Farley, Lord Alverstone, Flammarion, astronomer; Robert T. Lincoln, Mayor Blankenburg of Philadelphia, Clara Louise Kellogg.

71. Justice McKenna, Christine Nilsson, Adelina Patti, Senators Dillingham and Nelson, Henry James, novelist; Dr. Robert Koch.

70 Sarah Bernhardt, Dowager Queen Alexandria, General Greely, John Hare, comedian; King Peter of Servia, Rev. Dr. W. H. Roberts, George W. Cable, Bishop Greer, Prof. Elie Metchnikoff, biologist; Dr. Robert Bridges, poet laureate of England; Clara Morris, actress.

69. Chief Justice White, United States Supreme Court; William H. Crane, actor; Elihu Root, Real-Admiral Sigsbee, Dr. St. Clair McKelway, editor.

68. Lord Charles Beresford, ex-Senator Wetmore, ex-Senator Foraker, Hamilton W. Mabie, Col. William F. Cody, Charles H. Taylor, journalist; Princess Christian of England, Elbert H. Gary, Lord Rosebery, General Pau of France.

67. Thomas A. Edison, Senator Tillman, Lotta Crabtree, Oscar Hammerstein, Rear-Admiral Goodrich, Bishop Hall of Vermont, John D. Archbold, Arthur J. Balfour, Kate Claxton, King William of Wurttemberg, Alexander Graham Bell, Justice Lamar, United States Supreme Court; Senator Martin of Virginia.

66. Frances Hodgson Burnett, author; William Waldorf Astor, Senator Stone of Missouri, Ellen Terry, actress; Louis F. Tiffany, artist; Sir William Osler, Nathan Straus, merchant.

65. Max Nordau, author; Bishops White of Indiana and Kinsolving of Texas, ex-Secretary of Commerce Nagel, Henry C. Frick, steel manufacturer; William K. Vanderbilt, Daniel Frohman, Justice Day of the Supreme Court, Luther Burbank, naturalist; Senator West of Georgia.

---

64. Champ Clark, Duke of Connaught, Senator Lodge, Oscar S. Straus, Rose Coghlan, Pierre Loti, Seth Low, Bishop Cheshire of North Carolina, President Schurman of Cornell, Secretary of State for War, Lord Kitchener; Sir Thomas Lipton, Edmond Gosse, poet.

63. Rear-Admiral Hugo Osterhaus, Felix Adler, Duke of Sutherland, Bishop Beckwith of Alabama, Congressman S. W. McCall, Digby Bell, actor; Senator Burton of Ohio, Stuyvesant Fish, Charles J. Bonaparte, Thomas F. Ryan, Perry Belmont, Osmond Tearle, actor; David Starr Jordan, John E. Redmond.

62. Ex-Vice-President Fairbanks, Lily Langtry, Edwin Markham, poet; John Bach McMaster, historian; Rev. Dr. Henry Van Dyke, Field Marshal Sir John French, British commander; Rt. Hon. Herbert H. Asquith, British Premier.

61. John Drew, actor; James Whitcomb Riley, poet; August Belmont, financier; Senator Crane of Massachusetts, Sir Beerbohm Tree, actor; Sir J. Forbes-Robertson, actor; Thomas Nelson Page, Ambassador to Italy.

60. Pope Benedict XV, Vice-President Marshall of the United States, Rt. Hon. Herbert J. Gladstone, Prince Louis of Battenberg, Senators Clarke of Arkansas, Williams of Mississippi, Overman and Simmons of North Carolina and Chamberlain of Oregon; Frank A. Munsey, journalist; Francis Wilson, actor; Robert B. Mantell, actor.

At what age does one become "old?" Five centuries ago a man was old at fifty. But the hale and hearty gentlemen of today who has just turned sixty would probably protest against being classed among old people, even if famous. That his susceptibilities may not be wounded, therefore, a separating dash has been discreetly introduced after age sixty-five.

LEGAL HOLIDAYS IN THE VARIOUS STATES.

January 1. New Year's Day: In all states (including District of Columbia, Porto Rico and Alaska), except Arkansas and Massachusetts. (In Maine a bank holiday only legally.)

January 8. Anniversary of the Battle of New Orleans: In Louisiana.

January 19. Lee's Birthday: In Florida, Georgia, North Carolina, South Carolina, Virginia, Alabama, Mississippi and Arkansas.

February. Mardi-Gras: In the parish of Orleans, Louisiana.

February 12. Georgia Day: In Georgia.

February 12. Lincoln's Birthday: In California, Colorado, Connecticut, Delaware, Illinois, Iowa, Indiana, Kansas, Michigan, Minnesota, Missouri, Montana, Nevada, New Jersey, New York, North Dakota, Oregon, Pennsylvania, South Dakota, Utah, Washington, West Virginia and Wyoming.

February 22. Washington's Birthday: In all the states, District of Columbia, Porto Rico and Alaska.

February —. Mardi-Gras Day, Shrove Tuesday: In Alabama and Florida (in counties having a carnival).

March. First Wednesday prior to spring election at which circuit judges are elected and in counties and cities where offices are filled at spring election in Michigan.

March (third Tuesday). Primary Election Day: (Every Presidential year) in North Dakota.

March 2. Anniversary of Texan Independence: In Texas.

March 4. Inauguration Day: In District of Columbia in years when a President of the United States is inaugurated.

March 22. Emancipation Day: In Porto Rico.

April (first Monday in 1916 and every four years thereafter). Presidential Primary: In Michigan.

April 2, 1915. Good Friday: In Alabama, Connecticut, Delaware, Florida, Louisiana, Maryland, Minnesota, New Jersey, Pennsylvania, Porto Rico, Tennessee.

April 12. Halifax Independence Resolutions: In North Carolina.

April 13. Thomas Jefferson's Birthday: In Alabama.

April 19. Patriots' Day: In Maine and Massachusetts.

April 21. Anniversary of the Battle of San Jacinto: In Texas.

April 26. Confederate Memorial Day: In Alabama, Florida, Georgia and Mississippi.

May 10. Confederate Memorial Day: In North Carolina and South Carolina.

May (second Friday). Confederate Day: In Tennessee.

May 20. Anniversary of the Signing of the Mecklenburg Declaration of Independence: In North Carolina.

May 30. Decoration Day: In all the states (and District of Columbia, Porto Rico and Alaska), except Arkansas, Florida Georgia, Louisiana, Mississippi, North Carolina, South Carolina and Texas.

June 3. Jefferson Davis' Birthday: In Florida, Georgia, Alabama, Mississippi, Texas, Arkansas and South Carolina. In Louisiana, known as "Confederate Memorial Day." In Virginia, in public schools.

June 11. Kamehameha Day: In Territory of Hawaii.

June 15. Pioneer Day: In Idaho.

June (last Wednesday). Primary Election Day: In North Dakota.

July 4. Independence Day: In all the states and District of Columbia, Porto Rico and Alaska.

July 10. Admission Day: In Wyoming.

July 24. Pioneers' Day: In Utah.

July 25. Landing of American Troops: Porto Rico.

July (fourth Saturday). Primary Election Day: In Texas.

August. Primary Election Day: In Missouri. In Michigan (last Tuesday in August preceding every general November election).

August 1. Colorado Day: In Colorado.

August 16. Bennington Battle Day: In Vermont.

September 6, 1915. Labor Day: In all the states (and District of Columbia and Alaska). In Louisiana, observed in Orleans parish.

September. Primary Election Day: In Nevada and Wisconsin, first Tuesday.

September (third Saturday). Regatta Day: In Territory of Hawaii.

September 9. Admission Day: In California.

September 12. "Old Defenders' Day." In Baltimore, Md.

October (first Monday). Missouri Day.

October 12. Columbus Day: In Alabama, Arkansas, California, Colorado, Connecticut, Delaware, Idaho, Illinois, Indiana, Kansas, Kentucky, Maine, Maryland, Massachusetts, Michigan, Missouri, Montana, Nebraska, Nevada, New Hampshire, New Jersey, New Mexico, New York, Ohio, Oklahoma, Oregon, Pennsylvania, Rhode Island, Vermont, Washington, West Virginia.

October 18. Alaska Day: In Alaska.

October 31. Admission Day: In Nevada.

November 1. All Saints' Day: In Louisiana.

November (first Friday). Pioneer Day: In Montana, observed in public schools.

November 2. General Election Day: In Alabama, Alaska, Arizona, California, Colorado, Delaware, Florida, Idaho, Illinois, Indiana, Iowa, Louisiana, Maine, Maryland, Michigan, Minnesota, Missouri, Montana, Nevada, New Hampshire, New Jersey, New Mexico, New York, North Carolina, North Dakota, Ohio (from 12 m. to 5:30 p. m. only), Oklahoma, Oregon, Pennsylvania, Rhode Island (biennially in even years), South Carolina, South Dakota, Tennessee, Texas, Virginia, West Virginia, Washington, Wisconsin and Wyoming, in the years when elections are held therein. In 1915 in states holding such elections the date is November 2.

November 25, 1915. Thanksgiving Day (usually the last Thursday in November): Is observed in all the states and in the District of Columbia, Porto Rico and Alaska, though in some states it is not a statutory holiday.

December 25. Christmas Day: In all the states and District of Columbia, Porto Rico and Alaska.

Sundays and Fast Days are legal holidays in all the states which designate them as such.

There are no statutory holidays in Mississippi, but by common consent the Fourth of July, Thanksgiving and Christmas are observed In New Mexico, Washington's Birthday,

Decoration Day, Labor Day, Flag Day (June 14) and Arbor Day are holidays when so designated by the Governor. In South Carolina, Thursday of fair week is a legal holiday.

Arbor Day is a legal holiday in many states, although in some it is observed as designated by the Governor.

Every Saturday after 12 o'clock noon is a legal holiday in California in public offices, Illinois (in cities of 200,000 or more inhabitants), Maryland, Michigan, New York, New Jersey, Ohio, Pennsylvania, Rhode Island, Virginia, the District of Columbia (for banking purposes), and in New Orleans, La., and Charleston, S. C.; in Louisiana in all cities exceeding 10,000 inhabitants; in Missouri in cities of 100,000 or more inhabitants; in Tennessee, for state and county officers, and in Colorado during June, July and August; in Indiana, first Saturday in June to last Saturday in October, inclusive, for all public offices in counties having a county seat of 100,000 population or more; in New Hampshire in state offices.

There is no national holiday, not even the Fourth of July. Congress has at various times appointed special holidays. In the second session of the Fifty-third Congress it passed an act making Labor Day a public holiday in the District of Columbia, and it has recognized the existence of certain days as holidays for commercial purposes, but, with the exception named, there is no general statute on the subject. The proclamation of the President designating a day of Thanksgiving only makes it a legal holiday in the District of Columbia and the territories.

ANNIVERSARIES.

Dates of Historical Events Customarily or Occasionally Observed.

Jan	1.	Emancipation proclamation by Lincoln, 1863.
Jan.	8.	Battle of New Orleans, 1815.
Jan.	17.	Franklin born, 1706.
Jan.	19.	Robert E. Lee born, 1807.
Jan.	27.	German Emperor born, 1859.
Jan.	29.	William McKinley born, 1843.
Feb.	12.	Abraham Lincoln born, 1809.
Feb.	15.	Battleship Maine blown up, 1898.
Feb.	22.	George Washington born, 1732.
Mar.	5.	Boston Massacre, 1770.
Mar.	15.	Andrew Jackson born, 1767.
Mar.	18.	Grover Cleveland born, 1837.
April	6.	The North Pole reached by Commander Robert E. Peary, 1909.
April	9.	Lee surrendered at Appomattox, 1865.
April	12.	Henry Clay born, 1777.
April	12.	Fort Sumter fired on, 1861.
April	13.	Thomas Jefferson born, 1743.
April	14.	Lincoln assassinated, 1865.
Apr.	18-19.	Earthquake and great conflagration at San Francisco, 1906.
April	19.	Primrose Day in England; Lord Beaconsfield died, 1881.
April	19.	Battles of Lexington and Concord, 1775.
April	23.	Shakespeare born, 1564.
April	27.	Gen. U. S. Grant born, 1822.
April	30.	Washington was inaugurated first President, 1789.
May	1.	Dewey destroyed the Spanish fleet at Manila, 1898.
May	13.	First English settlement in America, at Jamestown, 1607.
May	13.	Society of The Cincinnati organized by officers of Revolutionary Army, 1783.
May	18.	The Czar of Russia born, 1868.
May	20.	Mecklenburg, N. C., Declaration of Independence, 1775.
May	24.	Queen Victoria born, 1819.
June	3.	King George V born, 1865.
June	14.	Flag Day in the United States.
June	15.	Steamboat Gen. Slocum burned, 1904.
June	17.	Battle of Bunker Hill, 1775.
June	18.	Battle of Waterloo, 1815.
June	28.	Battle of Fort Moultrie, Charleston, S. C., 1776.
July	1.	Dominion Day in Canada.
July	1-3.	Battle of Gettysburg, 1863.
July	2.	President Garfield shot, 1881.
July	3.	Cervera's fleet was destroyed off Santiago, 1898.
July	4.	Declaration of Independence, 1776.
July	12.	Orangemen's Day.
July	14.	The Bastile was destroyed, 1789.
July	16.	Santiago surrendered, 1898.
July	21.	Battle of Bull Run, 1861.
Aug.	7.	Gen. Nathaniel Greene born, 1742.
Aug.	13.	Manila surrendered to Americans, 1898.
Aug.	16.	Battle of Bennington, Vt., 1777.
Aug.	20.	City of Mexico entered by the Constitutionalists, 1914.
Aug.	28.	Montenegro became a kingdom, 1910.
Sept.	1.	Capitulation of Sedan, 1870.
Sept.	6.	President McKinley shot at Buffalo, 1901.
Sept.	10.	Battle of Lake Erie, Perry's victory, 1813.
Sept.	11.	Battle of Lake Champlain, McDonough's victory, 1814.
Sept.	13.	Battle of Chapultepec, 1847.
Sept.	14.	City of Mexico taken by U. S. troops, 1847.
Sept.	15.	William H. Taft born, 1857.
Sept.	17.	Battle of Antietam, 1862.
Sept.	19-20.	Battle of Chickamauga, 1863.
Sept.	20.	Italians occupied Rome, 1870.
Oct.	8-11.	Great Fire of Chicago, 1871.
Oct.	12.	Columbus discovered America, 1492.
Oct.	17.	Burgoyne surrendered at Saratoga, 1777.
Oct.	19.	Cornwallis surrendered, Yorktown, 1781.
Oct.	27.	Theodore Roosevelt born, 1858.
Nov.	5.	Guy Fawkes Day in England. The Gunpowder Plot discovered, 1605.
Nov.	9.	Great fire of Boston, 1872.
Nov.	10.	Martin Luther born, 1483.
Nov.	25.	British evacuated New York, 1783.
Dec.	2.	Battle of Austerlitz, 1805.
Dec.	14.	Washington died, 1799.
Dec.	14.	The South Pole reached by Capt. Roald Amundsen, 1911.
Dec.	16.	Boston "Tea Party," 1773.
Dec.	16.	The great fire in New York, 1835.
Dec.	22.	Mayflower pilgrims landed at Plymouth Rock, 1620.
Dec.	25-26.	Battle of Trenton, N. J., 1776.
Dec.	28.	Woodrow Wilson born, 1856.

MEMORABLE DATES.

B. C.
1183 Fall of Troy.
1082 Era of the Great Pyramid.
878 Carthage founded.
776 Olympic Era began.
753 Foundation of Rome.
588 Jerusalem taken by Nebuchadnezzar.
536 Restoration of the Jews under Cyrus.
509 Expulsion of Tarquins from Rome.
480 Xerxes defeated Greeks at Thermopylæ.
55 Cæsar conquered Britain.
4 Birth of Jesus Christ.

A. D.
29 The Crucifixion.
70 Jerusalem was destroyed by Titus.
313 Constantine converted to Christianity.
410 The Romans abandoned Britain.
827 Egbert, first king of England, Oct. 14.
1066 Battle of Hastings, Norman Conquest.
1096 The Crusades began.
1172 Ireland was conquered by Henry II.
1215 King John granted Magna Charta, June 15.
1265 First Representative Parliament in England.
1415 Battle of Agincourt, Oct. 25.
1431 Joan of Arc was burnt, May 30.
1453 Constantinople taken by the Turks.
1455 The Wars of the Roses began.
1462 The Bible was first printed at Mentz.
1471 Caxton set up his printing press.
1492 Columbus discovered America, Oct. 12.
1517 The Reformation began in Germany.
1519 Cortez began the conquest of Mexico.
1535 The first English Bible printed.
1539 Monasteries were closed in England.
1558 Accession of Queen Elizabeth, Nov. 17.
1565 Revolt of the Netherlands began.
1565 St. Augustine, Fla., settled.
1572 The St. Bartholomew Massacre, Aug. 24.
1588 The Spanish Armada defeated, July.
1603 Union of England and Scotland.
1605 The Gunpowder Plot in England.
1607 Jamestown, Va., was settled.
1609 Hudson river first explored.
1616 Shakespeare died, April 23.
1618 Thirty Years' War in Germany began.
1620 Pilgrims by the Mayflower landed.
1623 Manhattan Island settled.
1634 Maryland settled by Roman Catholics.
1636 Rhode Island settled by Roger Williams.
1640 Cromwell's Long Parliament assembled.
1649 Charles I was beheaded, Jan. 30.
1653 Cromwell became Lord Protector.
1660 Restoration of the Stuarts.
1664 New York conquered from the Dutch.
1664 The great plague of London.
1666 The great fire of London began Sept. 2.
1679 Habeas Corpus Act passed in England.
1682 Pennsylvania settled by Wm. Penn.
1685 Revocation of the Edict of Nantes.
1688 James II abdicated, Dec. 11.
1690 Battle of the Boyne, July 1.
1690 First newspaper in America, at Boston.
1704 Gibralter was taken by the English.
1713 Peace of Utrecht, April 11.
1714 Accession of House of Hanover, Aug. 1.
1715 First Jacobite Rebellion in Great Britain; the second in 1745.
1720 South Sea Bubble.
1745 Battle of Fontenoy, April 30.
1756 Black Hole Suffocation in Calcutta.
1757 Clive won Battle of Plassey in India.
1759 Canada was taken from the French.
1765 Stamp Act enacted.
1773 Steam engine perfected by Watt.
1773 Tea destroyed in Boston Harbor, Dec. 16.
1775 Battle of Lexington, April 19.
1775 Battle of Bunker Hill, June 17.
1776 Declaration of Independence, July 4.
1777 Burgoyne's surrender, Oct. 17.
1779 Capt. Cook was killed, Feb. 14.
1781 Cornwallis' surrender at Yorktown, Oct. 19.
1788 First settlement in Australia, Jan. 26.
1789 The French Revolution began, July 14.
1789 Washington first inaugurated President.
1793 Cotton gin invented by Whitney.
1793 Louis XVI of France executed, Jan. 21.
1796 Vaccination discovered by Jenner.
1798 The Irish Rebellion.
1799 Bonaparte declared First Consul.
1801 Union of Great Britain and Ireland, Jan. 1.
1803 Louisiana purchased from the French.
1804 Bonaparte became Emperor of France.
1805 Battle of Trafalgar; death of Nelson.
1807 Fulton's first steamboat voyage.
1812 Second war with Great Britain.
1812 The French expedition to Moscow.
1813 Perry's victory on Lake Erie, Sept. 10.
1814 The printing machine invented.
1814 Scott's "Waverly" published.
1815 Battle of New Orleans, Jan. 8.
1815 Battle of Waterloo, June 18.
1819 First steamship crossed the Atlantic.
1823 Monroe Doctrine declared, Dec. 2.
1828 First passenger railroad in U. S.
1830 Revolution in France, Orleanist succession.
1835 Morse invented the telegraph.
1835 Seminole War in Florida began.
1837 Accession of Queen Victoria, June 20.
1845 Texas annexed.
1846 Sewing machine completed by Howe.
1846 The Irish Potato Famine.
1846 British Corn law repealed, June 26.
1846 War with Mexico began.
1848 French Revolution. Republic succeeded.
1848 Gold discovered in California, Sept.
1851 Gold discovered in Australia, Feb. 12.
1851 First International Exhibition, London.
1852 Louis Napoleon became Emperor.
1853 Crimean War began.
1854 Japan opened by Commodore Perry.
1857 The Great Mutiny in India.
1857 The Dred Scott decision.
1857 First Atlantic cable message, Aug. 4.
1859 John Brown's raid into Virginia.
1860 South Carolina seceded, Dec. 20.
1861 Emancipation of the Russian serfs.
1863 Lincoln's Emancipation Proclamation, Jan. 1.
1863 Battle of Gettysburg, July 1-3.
1865 Lee surrendered at Appomattox, Apr. 9.
1865 President Lincoln assassinated, Apr. 14.
1867 Maximilian of Mexico executed.
1867 The Dominion of Canada established.
1869 Financial "Black Friday" in New York, Sept. 24.
1870 Franco-German War began, July 19.
1870 French capitulated at Sedan, Sept. 1.
1870 Rome became the capital of Italy.
1871 The German Empire re-established.
1871 The Irish Church was disestablished.
1871 The great fire in Chicago, Oct. 8-11.
1872 The great fire in Boston, Nov. 9.
1876 Prof. Bell perfected the telephone.
1876 Centennial Exposition at Philadelphia.
1881 President Garfield shot, July 2.
1882 Tuberculosis germ discovered by Dr. Koch.
1886 Charleston, S. C., earthquake, Aug. 31.
1888 Great blizzard in eastern part of U. S., March 11-14.
1889 Brazil became a republic.
1889 Johnstown, Pa., flood, May 31.
1893 World's Fair at Chicago.
1894 Chinese-Japanese War began.
1895 Cuban Revolution began, Feb. 20.
1896 "Greater New York" bill signed, May 11.
1897 The Turkish-Greek War.
1898 The Spanish-American War.
1899 Universal Peace Conference.
1899 The South African War began.
1900 Boxer Insurrection in China.

1900 Hoboken docks' fire, June 30.
1900 The Galveston tornado, Sept. 8.
1901 Death of Queen Victoria.
1901 Assassination of President McKinley.
1902 Martinique destroyed by volcano.
1903 Republic of Panama established.
1904 The great fire in Baltimore, Feb. 7.
1904 World's Fair at St. Louis.
1904 The Russo-Japanese War began.
1904 Steamboat General Slocum burned, June 15.
1906 San Francisco earthquake and conflagration, April 18-19.
1908 American battleship fleet nearly circumnavigated the globe.
1908 Great earthquake in Southern Italy.
1909 The North Pole discovered, April 6.
1910 Republic of Portugal established.
1911 Missouri state capitol burned, Feb. 5.
1911 The Italian-Turkish War began.
1911 The South Pole discovered, Dec. 14.
1911 China proclaimed a republic.
1912 Steamship Titanic wrecked, April 14.
1912 Balkan War began.
1913 Ohio and Indiana floods, March 25-27.
1913 Rebellion in Mexico.
1913 Parcel post system in U. S., Jan. 1.
1914 General European war.
1914 Panama canal opened, Aug. 15.
1914 City of Mexico invested by the Constitutionalists.
1914 Cape Cod canal opened.
1914 Steamship Empress of Ireland sunk, May 29.
1914 Great fire in Salem, June 25.
1914 Japan declared war on Germany, Aug. 23.
1914 Austria declared war on Japan, Aug. 25.
1915 Corner stone laid of Missouri's new capitol, June 24.
1915 Steamboat Eastland sunk.
1915 Panama-Pacific Exposition, San Francisco, Calif.

NEWSPAPERS OF MISSOURI.

ADAIR COUNTY.

City or town.	*Name of paper.*	*Pub.*	*Pol.*	*Editor or publisher.*
Kirksville	Daily Democrat	D	Dem	J. C. Allison.
Kirksville	Journal	W	Rep	F. L. Link.
Kirksville	Graphic	W	Prog	T. E. Sublette.
Kirksville	Evening Express	D	Ind	E. E. Swain.
Kirksville	Journal of Osteopathy	M	Med	M. A. Boyes.
Kirksville	Atlas Bulletin	M	Lit	E. J. Drinkall.
Kirksville	Normal School Index	W	Ed	E. M. Turner.
Kirksville	Rural School Messenger	M	Ed	Florence M. Lane.
Novinger	Record	W	Ind	Howard Yeager.
Brashear	News	W	Ind	F. R. Moore.

ANDREW COUNTY.

Savannah	Democrat	W	Dem	W. S. Dray and Son.
Savannah	Reporter	W	Rep	S. E. Leo.
Rosendale	Signal	W	Ind	John E. Rush.
Bolckow	Herald	W	Ind	J. I. Bennett.
Whitesville	Northwest Missourian	W	Ind	Parrett Robison.

ATCHISON COUNTY.

Rockport	Mail	W	Dem	John C. Stapel.
Rockport	Journal	W	Rep	Dopf Bros., owners: D. F. Blakeman, Pub.
Fairfax	Forum	W	Ind	H. T. Spear.
Westboro	Enterprise	W	Rep	D. E. Williams.
Tarkio	Avalanche	W	Prog	John Frazier.

AUDRAIN COUNTY.

Mexico	Ledger	D. & W.	Dem	R. M. White & Son.
Mexico	Message	W	Dem	John Beal.
Mexico	Intelligencer	D. & W.	Dem	Fred A. Morris.
Mexico	Missouri Stockman	W	Agri	Rufus Jackson.
Mexico	Missouri Counselor	M	Temp	Nelle G. Burger.
Vandalia	Mail	W	Dem	W. H. McIntire.
Vandalia	Leader	W	Dem	Lilly Frost.
Laddonia	Herald	W	Dem	B. P. Mayhall.
Farber	Forum	W	Dem	C. A. Davault.
Martinsburg	Oracle	W	Dem	J. B. DeVault.

BARRY COUNTY.

Cassville	Democrat	W	Dem	Chas. and John Ray.
Cassville	Gazette	W	Dem	W. G. Clugston.
Cassville	Republican	W	Rep	E. N. Meador.
Monett	Times	D. & W.	Dem	D. A. Peters.
Monett	Star	D	Ind	Carl Saxe.
Wheaton	Journal	W	Ind	Boyce Boren.

BARTON COUNTY.

Lamar	Democrat	D. & W.	Dem	Arthur Aull.
Lamar	Leader	W	Dem	W. G. Warner.
Lamar	Republican-Sentinel	W	Rep	F. W. D. Arnold.
Golden City	Herald	W	Dem	J. H. Heath.
Golden City	Tribune	W	Rep	John Greisel.
Iantha	Tribune	W	Local	Leo. Blakely.
Liberal	News	W	Ind	Proctor Moore.

NEWSPAPERS OF MISSOURI—*Continued.*

BATES COUNTY.

City or town.	*Name of paper.*	*Pub.*	*Pol.*	*Editor or publisher.*
Butler	Times	W	Dem	R. D. Allen.
Butler	Democrat	D. & W.	Dem	H. H. Henry.
Butler	Record	W	Rep	W. O. Atkinson.
Butler	Republican-Press	W	Rep	C. A. Chambers.
Rich Hill	Mining Review	D. & W.	Dem	E. E. Bean.
Rich Hill	Western Enterprise	W	Dem	L. W. Matthews.
Hume	Telephone	W	Ind	L. W. Moore.
Amsterdam	Local	W	Dem	B. J. Barrett.
Amoret	Leader	W	Dem	Frank E. Pattee.
Adrian	Journal	W	Rep	J. E. Dowell & Son.
Rockville	Booster	W	Ind	E. M. Bozard.

BENTON COUNTY.

Warsaw	Benton County Enterprise	W	Dem	T. B. White.
Warsaw	Warsaw Times	W	Rep	Times Printing Co.
Cole Camp	Courier	W	Rep	Minert & Fredrichs.
Lincoln	Chronicle	W	Ind	R. J. Jackson.

BOLLINGER COUNTY.

Marble Hill	Press	W	Dem	Hill & Chandler.
Lutesville	Banner	W	Rep	F. A. Wiggs.

BOONE COUNTY.

Columbia	Times	D	Prog	Price Bros.
Columbia	Statesman	W	Dem	Statesman Pub.Co.(Inc.)
Columbia	Tribune	D	Dem	E. M. Watson.
Columbia	Missouri Farmer and Breeder	M	Agr	Wm. Hirth.
Columbia	Missourian	D	Educ	M. S. U.
Columbia	College Farmer	M	Agr	Students Agr. College.
Rocheport	Progress	W	Dem	Mrs. Anna Bysfield.
Ashland	Bugle	W	Dem	J. L. Wilcox.
Centralia	Courier	W	Dem	J. K. and R. C. Pool.
Centralia	Fireside-Guard	W	Dem	Rodemyre Bros.
Sturgeon	Leader	W	Dem	Omar D. Gray.
Hartsburg	Truth	W	Dem	Clarence Bledsoe.

BUCHANAN COUNTY.

St. Joseph	Observer	W	Dem	Frank Freytag.
St. Joseph	Gazette	D	Rep	The New Gazette Co.
St. Joseph	News-Press	D. & W.	Ind	The News Corporation.
St. Joseph	Volksblatt (Ger.)	W	Ind	Volksblatt Pub. Co.
St. Joseph	Stockyard Journal	D	L. S	Ewing Herbert.
St. Joseph	Courier	D	Leg	John P. Strong.
St. Joseph	Catholic Tribune	W	R. & N.	M. Lawler.
St. Joseph	St. Joseph Union	W	Lab	Union Pub. Co.
St. Joseph	Medical Herald	M	Med	Chas. Wood Fassett.
St. Joseph	High School Forum	M	Educ	Alex. Van Brunt.
St. Joseph	St. Joseph Eye	W	Lab	J. A. Roulston.
St. Joseph	The Parish Message	M	Rel	C. L. Holland.
St. Joseph	Fruit Grower	M	Hort	American Printing Co.
St. Joseph	Commercial Journal	M	Com'l	C. C. Pierce.
St. Joseph	Messenger of Peace	M	Rel	Walter Cash.
St. Joseph	National Protest	W	Negro	W. A. Hill.
St. Joseph	Methodist Messenger	M	Rel	C. B. Duncan.
St. Joseph	Medical Fortnightly and Laboratory News	M	Med	Chas. Wood Fassett.
St. Joseph	Profitable Farming	S-M	Farm'g	New Gazette Pub. Co.
St. Joseph	The St. Joseph Journal	D	Ind	Stock Yards Journal Pub. Co.
St. Joseph	St. Joseph Appeal	W	Negro	H. H. Walker.
Rushville	News	W	Ind	R. M. Taylor.
Rushville	The Red Ranger		Ind	Frank M. Haynes.
DeKalb	Tribune	W	Dem	W. F. Allen.
Rushville	Times	W	Ind	M. H. Vanderveer.

BUTLER COUNTY.

Poplar Bluff	Citizen-Democrat	D. & W.		Citizen Ptg. Co., D. H. Brown & W. W. Horton, editors.
Poplar Bluff	Republican	D. & W.	Rep	D. L. Burnside.

CALDWELL COUNTY.

Hamilton	Farmer's Advocate	W	Dem	C. F. Ridings.
Kingston	Mercury	W	Rep	P. W. Hampton.
Hamilton	Hamiltonian	W	Rep	J. L. Thacker.
Breckenridge	Bulletin	W	Rep	J. T. Kenower.
Braymer	Bee	W	Rep	C P. Dorsey.
Polo	News-Herald	W	Rep	C. S. Jones.
Cowgill	Chief	W	Rep	G. B. Cowley.

NEWSPAPERS OF MISSOURI—*Continued.*

CALLAWAY COUNTY.

City or town.	*Name of paper.*	*Pub.*	*Pol.*	*Editor or publisher.*
Fulton	Gazette	W	Dem	Fulton Gazette Pub. Co.
Fulton	Telegraph	W	Dem	Sun Printing Co
Fulton	Sun	D	Dem	Sun Printing Co.
Fulton	Deaf Mute Record	S.-M	Educ	School for Deaf.
Fulton	Journal	W	Rep	Journal Pub. Co.
Auxvasse	Review	W	Dem	Z. W. Hook.
New Bloomfield	Democrat	W	Dem	C. D. Tressenriter.
Mokane	Missourian	W	Dem	R. Earl Hodges.

CAMDEN COUNTY.

Macks Creek	Central Missouri Leader	W	Dem	D. Boone Osborn.
Linn Creek	Reveille	W	Rep	J. W. Vincent.

CAPE GIRARDEAU COUNTY.

Jackson	Missouri Cash Book	W	Dem	C. C. Oliver.
Jackson	Items	W	Rep	F. E. Kies & Bro.
Jackson	Volksfreund	W	Rep	Fred E. Kies & Bro.
Cape Girardeau	Republican	D. & W.	Rep	Naeter Bros.
Cape Girardeau	Tribune	D. & W.	Ind	Cape Girardeau Pub. Co.

CARROLL COUNTY.

Carrollton	Democrat	D. & W.	Dem	W. R. Painter.
Carrollton	Republican-Record	W	Rep	J. N. Stonebraker.
Bosworth	Sentinel	W	Ind	John Preston.
Bogard	Dispatch	W	Ind	R. A. Crews.
DeWitt	Herald	W	Ind	J. A. Williams.
Hale	Hustler-Leader	W	Ind	J. L. Russell.
Norborne	Democrat	W	Dem	G. F. Crutchley.
Norborne	Leader	W	Rep	David W. Graham.
Tina	Interior-Journal	W	Ind	C. K. Strong.

CARTER COUNTY.

Van Buren	Current Local	W	Dem	O. L. Clark.
Hunter	Southeast Missourian	W	Ind	R. E. Bray.

CASS COUNTY.

Harrisonville	Cass County Democrat	W	Dem	Harlie F. & Homer J. Clark.
Harrisonville	Cass County Leader	W	Dem	A. L. Webber.
Harrisonville	Cass Comnty News	W	Rep	Bert Fancher.
Pleasant Hill	Register	W	Dem	Roy Idol & G. N. Hoff.
Pleasant Hill	Times	W	Dem	Roy T. Cloud.
Belton	Herald	W	Dem	D. C. Idol.
Drexel	Star	W	Ind	Geo. W. Rhea.
Garden City	Views	W	Ind	J. W. Sexton.
Creighton	News	W	Ind	Osborne & Osborne.

CEDAR COUNTY.

Stockton	Stockton Journal	W	Dem	F. L. Church.
Stockton	Cedar County Republican	W	Rep	E. G. Hoff.
Eldorado Springs	Eldorado Sun	W	Dem	C. S. & H. N. Smith.
Eldorado Springs	Eldorado News	W	Rep	G. S. Smith & J. G. Upton.
Jerico Springs	Jerico Optic	W	Ind	Hiefner & Hiefner.

CHARITON COUNTY.

Keytesville	Courier	W	Dem	Kellogg & Larison.
Keytesville	Recorder	W	Dem	A. M. Child.
Salisbury	Press-Spectator	W	Dem	Ritzenthaler & Geisler.
Salisbury	Democrat	W	Dem	R. A. Gehrig.
Brunswick	Brunswicker	W	Dem	J. B. Robertson.
Triplett	Tribune	W	Dem	Francis E. Hines.
Mendon	Constitution	W	Ind	E. L. Wicks.
Sumner	Star	W	Rep	C. W. & B. F. Northcott
Rothville	Bee	W	Ind	Bee Pub. Co.

CHRISTIAN COUNTY.

Ozark	Ozark Democrat	W	Dem	Charles E. Reid.
Ozark	Christian County Republican	W	Rep	H. A. Clay.
Billings	Times	W	Neutral	Fred Wren.
Sparta	News	W	Rep	E. H. Graham.
Clever	Clarion	W	Ind	Julian P. Branch.

CLARK COUNTY.

Kahoka	Gazette-Herald	W	Dem	S. S. Ball.
Kahoka	Clark County Courier	W	Rep	F. E. Greenlee.
Kahoka	Free Press	Tw.-a-wk	Rep	J. H. Talbott.
Wayland	News	W	Ind	Ruby Hills.
Wyaconda	Clark County News	W	Ind	R. B. Rodgers.

NEWSPAPERS OF MISSOURI—*Continued.*

CLAY COUNTY.

City or town.	*Name of paper.*	*Pub.*	*Pol.*	*Editor or publisher.*
Liberty	The Liberty Advance	W	Dem	Murray & Ward.
Liberty	The Tribune	W	Dem	Irving Gilmer.
Smithville	Democrat-Herald	W	Dem	W. B. Harris.
Kearney	Clipper	W	Local	Powell Bros.
Holt	Rustler	W	Loc	Powell Bros.
Excelsior Springs	Standard	W	Dem	Walter L. Bales.
Excelsior Springs	Call	D	Loc	Blood & Blood.
Excelsior Springs	Journal	D	Local	The Journal Co.
Excelsior Springs	Christian Union Witness Herald	W	Rel	Hyder Linotype Co.

CLINTON COUNTY.

Plattsburg	Clinton County Democrat	W	Dem	Edmond McWilliams.
Plattsburg	Leader	W	Dem	A. R. Alexander.
Cameron	Sun	W	Dem	Clarence Staples.
Cameron	Observer	D. & W.	Rep	C. N. Burnham.
Cameron	News	D	Ind	B. B. Witt.
Gower	Enterprise	W	Ind	Charles A. Knouse.
Lathrop	Optimist	W	Ind	T. G. Klepper.

COLE COUNTY.

Jefferson City	Democrat-Tribune	D. & W	Dem	Democrat Printing Co.
Jefferson City	Capital City News	D. & S-W	Ind	Capital News Pub. Co. (Inc.)
Jefferson City	Missouri Volksfreund	W	Dem	John F. Koester.
Jefferson City	Post	D. & W	Rep	Jos. Sailer.
Jefferson City	Missouri School Journal	M	Educ	H. A. Gass.
Jefferson City	Western Messenger	W	Rel. (Col.)	John Goin.
Jefferson City	The Christian Call	W	Rel	Rev. A. R. Liverett.
Centertown	Central Missouri Leader	W	Ind	Chas. P. Harlan.
Russellville	Rustler	W	Ind	B. Ray Franklin.

COOPER COUNTY.

Boonville	Advertiser	W	Dem	C. J. Walden.
Boonville	W. Christian Union	M	N.-Sec	E. Pfaffenberger.
Boonville	Central Missouri Republican	W	Rep	Harte & Ferguson.
Blackwater	News	W	Dem	Mrs. T. M. Horne.
Bunceton	Eagle	W	Dem	Nelson Bros.
Otterville	Mail	W	Dem	J. P. Garland.
Pilot Grove	Record	W	Ind	Albert Haun.

CRAWFORD COUNTY.

Steelville	Steelville Ledger	W	Dem	A. J. Slack.
Steelville	Crawford Mirror	W	Rep	Levi Hopkins.
Cuba	Review	W	Dem	M. Godwin.
Bourbon	Standard	W	Ind	A. E. Jackson.

DADE COUNTY.

Greenfield	Advocate	W	Dem	W. R. Bowles.
Greenfield	Vedette	W	Rep	Phil S. Griffith.
Lockwood	Luminary	W	Rep	Bernice Coiner.

DALLAS COUNTY.

Buffalo	Record	W	Dem	J. W. Miller.
Buffalo	Reflex	W	Rep	P. A. Bennett.

DAVIESS COUNTY.

Gallatin	Democrat	W	Dem	Robertson & Ball.
Gallatin	North Missourian	W	Rep	C. M. & Fred Harrison.
Pattonsburg	Call	W	Ind	E. A. Martin.
Lock Spring	Herald	W	Ind	J. B. Ferguson.
Winston	Sentinel	W	Ind	Virgil Black.
Jamesport	Gazette	W	Ind	Thos. R. Shaw, Jr.
Jameson	Gem	W	Ind	Allen F. Wade.
Altamont	Times	W	Ind	Geo. C. Tedrick.
Altamont	Live Wire	W	Ind	J. C. Jones.

DeKALB COUNTY.

Maysville	DeKalb County Herald	W	Dem	C. L. Ficklin.
Maysville	Maysville Pilot	W	Rep	W. H. Harrison.
Clarksdale	Clarksdale Journal	W	Dem	Henry Dunn.
Stewartsville	Stewartsville Record	W	Ind	A. M. Fagin.
Union Star	Union Star Herald	W	Ind	Charles A. Buck.
Osborn	Osborn Enterprise	W	Ind	E. M. Lord.

DENT COUNTY.

Salem	Monitor	W	Dem	C. P. Organ.
Salem	Dent County Post	W	Dem	Geo. D. Addison.

NEWSPAPERS OF MISSOURI—*Continued.*

DOUGLAS COUNTY.

City or town.	*Name of paper.*	*Pub.*	*Pol.*	*Editor or publisher.*
Ava	Douglas County Herald	W	Rep	J. E. Curry.
Ava	The Enterprise	W	Dem	Ira M. Davis.

DUNKLIN COUNTY.

Kennett	Dunklin Democrat	W	Dem	Will A. Jones.
Clarkton	Gazette	W	Rep	C. J. Statler.
Malden	Merit	W	Ind	R. L. White.
Campbell	Citizen	W	Dem	B. W. Overall & Son.
Senath	Leader	W	Dem	John Mann.
Cardwell	Outlook	W	Ind	H. C. Campbell.

FRANKLIN COUNTY.

Washington	Observer	W	Dem	Fred L. Peitz.
Union	Franklin County Tribune	W	Rep	A. L. Baumgartner.
Union	Republican Headlight	W	Rep	A. H. Steinbeck.
New Haven	Leader	W	Ind	Scheible Bros.
Washington	Citizen	W	Rep	Rusche & Krumsick.
Pacific	Transcript	W	Rep	H. Calkins.
Sullivan	News	W	Ind	T. E. Dotter.
St. Clair	Times		Ind	James W. Graves.

GASCONADE COUNTY.

Hermann	Advertiser-Courier	W	Rep	Graf Printing Co.
Hermann	Volksblatt (Ger.)	W	Rep	Graf Printing Co.
Owensville	Gasconade Co. Republican	W	Rep	W. O. Boyd.
Bland	Courier	W	Rep	Dr. J. D. Seba and Fred Seba.

GENTRY COUNTY.

Albany	Ledger	W	Dem	Ben L. Peery.
Albany	Capital	W	Rep	A. W. Butler.
King City	Democrat	W	Dem	Mrs. Minnie Kallett.
King City	Chronicle	W	Rep	L. T. Moulton.
Stanberry	Herald	W	Rep	V. T. Williams.
Gentry	Sentinel	W	Rep	J. E. Roudebush.
Stanberry	Bible Advocate	W	Rel	Jacob Brinkerhoff.
Stanberry	Bible Banner	M	Rel	W. C. Long.
McFall	News-Mirror	W	Ind	Geo. McDowell.

GREENE COUNTY.

Springfield	Leader	D. & W.	Dem	H. S. Jewell & Son.
Springfield	Express	W	Dem	John G. Newbill.
Springfield	Republican	D. & W.	Rep	The Springfield Missouri Republican Co.
Springfield	Drury Mirror	M	Col'g	Students.
Springfield	The Laborer	W	Lab	I. D. Casebeer.
Ash Grove	Commonwealth	W	Ind	Alfred J. Fleming.
Walnut Grove	Tribune	W	Ind	Junia E. Heath.
Republic	Monitor	W	Ind	J. R. Derry.

GRUNDY COUNTY.

Trenton	Times	D. & W.	Dem	J. A. Bowen.
Trenton	Republican-Tribune	D. & W.	Rep	W. B. Rogers Ptg. Co.
Galt	Sun and Herald	W	Ind	F. S. Tolle.
Spickard	Gazette	W	Loc	R. J. Mulford.
Laredo	Tribune	W	Loc	Tribune Ptg. Co.

HARRISON COUNTY.

Bethany	Democrat	W	Dem	S. B. Strock.
Bethany	Republican	W	Rep	W. H. Crouch.
Bethany	Clipper	W	Prog	W. Sam and Ada L. Wightman.
Ridgeway	Journal	W	Ind	H. C. Jones.
Cainesville	News	W	Dem	J. D. McDaniels.
Cainesville	Booster	W	Ind	J. E. Bollinger.
New Hampton	Herald	W	Ind	B. W. Lanning.
Gilman City	Guide	W	Ind	Albert J. Pratt.

HENRY COUNTY.

Clinton	Democrat	D. & W.	Dem	Whitaker & Son.
Clinton	Eye	W	Dem	T. O. Smith.
Clinton	Republican	D. & W.	Rep	O. B. and Frank Davis.
Urich	Herald	W	Ind.-R.	J. H. Overby.
Montrose	Recorder	W	Dem	L. B. Sawyer.
Calhoun	Clarion	W	Dem	Jas. R. Bush.
Windsor	Review	W	Dem	McCutchan & Jennings.
Blairstown	Herald	W	Dem	N. L. Green & Son.
Deepwater	World	W	Ind	R. L. Turner.
Windsor	Four-County Windsorite	W	Dem	Will and Cleve Cotten.

NEWSPAPERS OF MISSOURI—*Continued.*

HICKORY COUNTY.

City or town.	*Name of paper.*	*Pub.*	*Pol.*	*Editor or publisher.*
Weaubleau	Weaubleau Leader	W	Ind	W. W. Tharp
Hermitage	The Index	W	Rep	Paul Murphy.

HOLT COUNTY.

Mound City	News-Jeffersonian	W	Ind	Howard W. Mills.
Mound City	Journal	W	Ind	Postal & Carr.
Oregon	Holt County Sentinel	W	Rep	Dobyns & Curry.
Maitland	Herald	W	Ind	Mrs. O. R. King.
Forest City	News	W	Ind	Fred W. & Bertha J. Beavers.
Corning	Mirror	W	Rep	Ch. N. Dobyns.
Craig	Craig Leader	W	Dem	W. H. Hambaugh.

HOWARD COUNTY.

Fayette	Howard County Advertiser	W	Dem	Walter Ridgeway.
Fayette	Democrat-Leader	W	Dem	Blakey & Briggs.
Glasgow	Missourian	W	Dem	W. P. Ruffel.
Armstrong	Herald	W	Dem	R. S. Walton.
New Franklin	News	W	Dem	J. M. Settle.

HOWELL COUNTY.

West Plains	Gazette	W	Dem	Will H. Zorn.
West Plains	Journal	W	Rep	Journal Pub. Co.
West Plains	Quill	D. & W.	Non-P.	Mills Williams.
Willow Springs	Republican	W	Rep	H. F. Slusser.
Mountain View	Standard	W	Ind	W. C. Park.

IRON COUNTY.

Ironton	Iron County Register	W	Dem	Eli D. Ake.
Ironton	Arcadia Valley Enterprise	W	Rep	T. P. Figg.

JACKSON COUNTY.

(Outside of Kansas City.)

Independence	New Sentinel	W	Dem	Bland & Millard.
Independence	Independence Daily	D	Dem	Bland & Millard.
Independence	Examiner	D. & W.	Ind.-D.	Examiner Ptg. Co.
Independence	Zion's Ensign	W	L. D. Sts.	Church.
Independence	The Liahona	W	L. D. S. (Utah)	Church.
Independence	Democrat	W	Dem.	
Lees Summit	Journal	W	Dem	L. Lampkin.
Oak Grove	Banner	W	Dem	N. W. Lemasters.
Buckner	Record	W	Dem	E. J. Daniel.
Blue Springs	Sni-a-Bar Voice	W	Dem	Almao Hall.
Grain Valley	Herald	W	Ind	J. W. Snodgrass.

JASPER COUNTY.

Carthage	Democrat	D. & S.-W.	Dem	E. B. Roach.
Carthage	Press	D. & W.	Rep	W. J. Sewall.
Joplin	Globe	D	Dem	Globe Publishing Co.
Joplin	The Joplin Socialist	W	Soc	Chas. E. Brown.
Joplin	The Trade Unionist	W	U. L.	Chas. Fear.
Joplin	The Mining News	W	Voc	Fred Buehler.
Joplin	News-Herald	D	Rep	P. E. Burton.
Joplin	Jasper County Republican	W	Rep	John Boos.
Webb City	Register	D	Dem	Mrs. Alice C. Rozelle.
Webb City	Sentinel	D	Rep	Walter Stickney and Hal M. Wise.
Carterville	Record	D	Ind	H. E. Moody.
Jasper	Jasper News	W	Ind	A. F. Drake.
Sarcoxie	Record	W	Ind	Bernard Finn.
Carl Junction	Times	W	Dem	L. B. Lemons.
Carl Junction	The Standard	W	Rep	E. H. McDowell.

JEFFERSON COUNTY.

Hillsboro	Jefferson Democrat	W	Dem	R. W. McMullin.
Hillsboro	Jefferson County Record	W	Rep	Jno. H. Reppy.
Festus	Festus News	W	Dem	Mrs. Nellie Marbury.
Festus	Tri-City Independent	W	Ind	Johnson & Kratzer.
DeSoto	DeSoto Press	W	Dem	J. M. Bowers.
DeSoto	Jefferson County Republican	W	Rep	W. E. Crow.
DeSoto	Times	W	Ind	E. C. Edgar.

JOHNSON COUNTY.

Warrensburg	Star-Journal	D. & W.	Dem	Star-Journal Pub. Co.
Warrensburg	Standard-Herald	W	Rep	C. M. Jaqua.
Holden	Enterprise	W	Dem	R. H. Tatlow.
Holden	Progress	W	Ind	C. L. Hobart.
Knobnoster	Gem	W	Dem	E. T. Hodges.
Leeton	Times	W	Dem	J. H. Bradley.
Chilhowee	Blade	W	Dem	Stuart Lewis.

NEWSPAPERS OF MISSOURI—*Continued.*

KNOX COUNTY.

City or town.	*Name of paper.*	*Pub.*	*Pol.*	*Editor or publisher.*
Edina	The Democrat	W	Dem	S. R. Hoover.
Edina	The Edina Sentinel	W	Rep	Ed. S. & A. X. Brown.
Knox City	Knox City Enterprise	W	Ind	Frank Yaeger.

LACLEDE COUNTY.

Lebanon	Rustic	W	Dem	Milton Fuller.
Lebanon	Republican	W	Rep	J. E. MacKesson.
Conway	Record	W	Ind	W. M. Bear.

LAFAYETTE COUNTY.

Lexington	Intelligencer	D. & W.	Dem	A. W. Allen.
Lexington	The News	D. & W.	Dem	B. C. Drummond.
Lexington	Central College Magazine	M	Col'g	Students.
Lexington	W. M. A. Trumpeter	M	Col'g	Cadets.
Lexington	Lexingtonian	W	Rep	Oren M. Elliott.
Lexington	Advertiser	D	Local	Sam W. Williams.
Corder	Journal	W	Local	Woody Postal.
Higginsville	Jeffersonian	W	Dem	Lee Shippey.
Higginsville	Advance	W	Rep	Geo. Scott.
Higginsville	Thalbote (Ger.)	W	Rep	Sevin & Brueing.
Odessa	Missouri Ledger	W	Dem	Mrs. E. W. Ewing.
Odessa	Democrat	W	Dem	A. J. Adair.
Concordia	Concordian	W	Rep	J. J. Bredehoeft, Jr.
Mayview	Mayview Era	W	Ind	J. F. Nicholson.
Wellington	News	W	Local	Heath & Heath.

LAWRENCE COUNTY.

Mt. Vernon	Lawrence Chieftain	W	Dem	John Cecil.
Mt. Vernon	Lawrence County Record	W	Rep	Harry T. Whaley.
Mt. Vernon	Fountain & Journal	W	Ind	James W. Jones.
Peirce City	Leader	W	Dem	Frank A. Forbes.
Peirce City	The Southwest Journal	W	Rep	Arlene Dow.
Aurora	Advertiser	W	Ind	W. S. Luce.
Marionville	Free Press	W	Ind	J. W. Brown.
Verona	Advocate	W	Ind	P. H. Barris.
Miller	Herald	W	Ind	R. M. Salts.
Aurora	Menace	W	Anti-Papal	U. S. Pub. Co.
Aurora	Liberty Bell	Bi-W	Patr	U. S. Pub. Co.
Aurora	World	D	Ind	F. S. Mickey.

LEWIS COUNTY.

Monticello	Journal	W	Dem	R. B. Caldwell.
LaBelle	Star	W	Dem	C. W. Mulinex.
Canton	Press	W	Dem	Barrett Bros.
Canton	News	W	Rep	M. V. Gentry.
Canton	Democrat	W	Ind-D	Nutter & Weidner.
LaGrange	Indicator	W	Dem	Painter Bros.
Lewistown	Record	W	Ind	C. W. Stinson.
Ewing	News	W	Ind	Earle F. Bohon.

LINCOLN COUNTY.

Troy	Free Press	W	Dem	H. F. Childers.
Silex	Index	W	Dem	J. W. Welch.
Elsberry	Democrat	W	Dem	Walker & Crank.
Hawk Point	Transcript	W	Dem	J. B. Gallagher.
Winfield	Gazette	W	Dem	John T. Whyte.

LINN COUNTY.

Brookfield	Argus	D	Dem	C. W. Green.
Brookfield	Budget	Semi-W	Rep	H. C. Myers and N. E. Hannan.
Brookfield	Gazette	W	Rep	Martin & Martin.
Linneus	Bulletin	W	Dem	H. J. Wigginton.
Linneus	Linn County News	Semi-W	Rep	D. B. Ormiston.
Marceline	Herald	W	Neut	H. C. Webster.
Marceline	Journal-Mirror	W	Neut	Alden Lyle.
Bucklin	Herald	W	Ind	W. E. Windle.
Laclede	Blade	W	Rep	A. J. Caywood.
Meadville	Messenger	W	Ind	Light & Williams.
Browning	Leader-Record	W	Ind	Joseph Nickell.
Purdin	Enterprise	W	Neut	W. F. Rice.

LIVINGSTON COUNTY.

Chillicothe	Constitution	D. & W.	Dem	Payne & Wallace.
Chillicothe	Tribune	D. & W.	Rep	Chillicothe Pub. and Ptg. Co.
Chula	News	W	Ind	C. H. Bird.
Ludlow	Herald	W	Rep	Charles E. Ware.

NEWSPAPERS OF MISSOURI—*Continued.*

McDONALD COUNTY.

City or town.	*Name of paper.*	*Pub.*	*Pol.*	*Editor or publisher.*
Pineville	Democrat	W	Dem	James N. Christensen.
Pineville	Herald	W	Rep	Claib. E. Duval & Son.
Southwest City	Republic	W	Ind	J. L. McNabney.
Rocky Comfort	Independent	W	Ind	L. H. Sears.
Anderson	News-Review	W	Ind	Leigh Wade and U. S. Anderson.

MACON COUNTY.

Macon	Times-Democrat	W	Dem	Dan M. Carr.
Macon	Republican	W	Prog	Philip Gansz.
Macon	Chronicle	D	Ind	Edgar White.
Macon	Herald	D	Ind	C. C. Howard.
Bevier	Appeal	W	Ind	L. E. Stephens.
New Cambria	Independent	W	Neut	L. Roy Sims.
Ethel	Courier	W	Dem	E. T. Barnes.
LaPlata	Home Press	W	Dem	Nolan Edwards.
LaPlata	Republican	W	Rep	J. F. Weaver.
Elmer	Journal	W	Dem	H. L. Osborn.
Callao	Journal	W	Ind	Ralph Cherry.
Atlanta	Express	W	Ind	J. G. McKenzie.
College Mound	Church Herald	W	Rel	Geo. H. Smith.

MADISON COUNTY.

Fredericktown	The Democrat-News	W	Dem	O. J. Ferguson.
Fredericktown	Tribune	W	Rep	E. P. Francis.

MARIES COUNTY.

Vienna	Gazette	W	Dem	D. Rainey.
Vienna	Home Adviser	W	Dem	Fr. Fugel.
Belle	Times	W	Ind	Wm. H. Maas.

MARION COUNTY.

Palmyra	Spectator	W	Dem	Sosey Bros.
Palmyra	Herald	W	Dem	M. P. Drummond.
Hannibal	Journal	D. 6	Dem	John A. Knott.
Hannibal	Courier-Post	D. 6. & W	Rep	W. J. Hill.
Hannibal	Citizen	W	Labor	J. A. Prentice.

MERCER COUNTY.

Mercer	Signal	W	Ind	Milo Maudlin.
Princeton	Telegraph	W	Rep	H. R. Spencer.
Princeton	Post	W	Rep	W. C. Price.

MILLER COUNTY.

Eldon	Advertiser	W	Ind	Ed. H. Shepherd.
Iberia	Sentinel	W	Rep	G. M. Martin.
Tuscumbia	Miller County Autogram	W	Rep	Martin & Clark.

MISSISSIPPI COUNTY.

Charleston	Enterprise-Courier	W	Dem	F. D. Lair.
Charleston	Republican	W	Rep	John M. Rowe.
East Prairie	Eagle	W	Dem	Frank Lee.

MONITEAU COUNTY.

California	Democrat	W	Dem	J. B. Wolfe.
California	Moniteau County Herald	W	Rep	L. L. Carter.
Tipton	Times	W	Dem	Everett Pizer.
Jamestown	Jamestown Weekly Enterprise	W	Ind	J. H. Hart.

MONROE COUNTY.

Paris	Appeal	W	Dem	B. F. Blanton & Sons.
Paris	Mercury	W	Dem	Alexander & Stavely.
Madison	Times	W	Dem	Clyde Eubank.
Monroe City	Monroe City News	W	Dem	J. W. Cox.
Monroe City	Democrat	W	Dem	W. J. Rouse.

MONTGOMERY COUNTY.

Montgomery City	Standard	W	Dem	Jno. W. Jacks, Jas. L. McQuie.
Bellflower	News	W	Rep	H. C. Krebs.
Wellsville	Star	W	Dem	Homer Moran.
Wellsville	Optic-News	W	Rep	Turnage & Jacobi.
Jonesburg	Journal	W	Dem	J. T. Jones.
Rhineland	Record	W	Ind	William Dowling.
Middletown	Chips	W	Ind	J. P. Porter.
New Florence	Leader	W	Dem	Wm. Field.

NEWSPAPERS OF MISSOURI—*Continued.*

MORGAN COUNTY.

City or town.	*Name of paper.*	*Pub.*	*Pol.*	*Editor or publisher.*
Versailles	Leader	W	Dem	Samuel Daniels.
Versailles	Statesman	W	Rep	A. G. Baker.
Stover	News	W	Rep	H. A. Harrell.

NEW MADRID COUNTY.

New Madrid	Weekly Record	W	Dem	Albert O. Allen.
Portageville	Southeast Missourian	W	Dem	Ed. A. Wright.
Morehouse	Hustler	W	Dem	J. Harvey Burgess.
Parma	Courier	W	Ind	G. C. Parker.
Lilbourn	Herald	W	Ind	B. J. Shivell.

NEWTON COUNTY.

Neosho	Times	W	Dem	H. S. Sturgis.
Neosho	Democrat	D	Ind	W. G. Anderson and Will Hargis
Neosho	Miner and Mechanic	W	Rep	C. E. Curtice.
Seneca	News-Dispatch	W	Ind	J. G. Penn.
Granby	Miner	W	Ind	W. F. St. Clair.
Stella	Record	W	Tem	Chas. Rowe.
Fairview	World	W	Ind	Quincy L. Nace.

NODAWAY COUNTY.

Maryville	Democrat-Forum	D. & W.	Dem	Maryville Pub. Co.
Maryville	Tribune	D. & W.	Rep	J. F. Hull.
Burlington Jct	Post	W	Rep	Walter Mendenhall.
Clearmont	News	W	Ind	A. P. Skeed.
Elmo	Register	W	Ind	J. S. Wood.
Skidmore	New Era	W	Dem	W. J. Skidmore.
Hopkins	Journal	W	Rep	W. L. Moorhead.
Barnard	Bulletin	W	Ind	O. A. Hazelwood.
Ravenwood	Gazette	W	Ind	F. G. Graf.
Guilford	Times	W	Ind	H. W. Hildebrant.
Parnell	Sentinel	W	Ind	L. C. Gooden.
Conception Jct	Courier	W	Ind	D. W. Stowell.

OREGON COUNTY.

Alton	South Missourian-Democrat	W	Dem	W. C. Johnson.
Thayer	Ozark News	W	Dem	E. J. & C. J. Black.
Koshkonong	Leader	W	Dem	Wm. C. Plumb.
Koshkonong	Times	W	Dem	C. A. Wright.
Alton	Alton Record	W	Dem	Mrs. Robt. Dugan.

OSAGE COUNTY.

Linn	Unterrified Democrat	W	Dem	E. M. Zevely.
Linn	Osage County Republican	W	Rep	John Feuer.
Westphalia	Volksblatt (Ger.)	W	Ind	Henry Castrop.
Meta	Herald	W	Ind	Alex. C. Meyer.
Chamois	Osage County Enterprise	W	Rep	J. W. Hoffman.

OZARK COUNTY.

Gainesville	Ozark County Times	W	Rep	E. W. Ebrite.

PEMISCOT COUNTY.

Caruthersville	Democrat	T.-W	Dem	W. R. Lacey.
Caruthersville	Republican	W	Rep	Smith & Smith.
Caruthersville	Argus	W	Ind.-Dem.	Harvey E. Averill.
Hayti	Herald	W	Dem	Otis Popham.

PERRY COUNTY.

Perryville	Perry County Sun	W	Dem	Zoellner & Zoellner.
Perryville	Perry County Republican	W	Rep	Cashion & Cashion.
Perryville	New Republican Era	W	Rep	Allen Curry.

PETTIS COUNTY.

Sedalia	Democrat	D. & W.	Dem	Sedalia Democrat Co.
Sedalia	Daily Capital	D. & W.	Rep	Capital Pub. Co.
Sedalia	Garden and Farm News	M	Agri	Archias Seed Co.
Sedalia	Journal (Ger.)	W	Rep	Chas. Botz.
Sedalia	Liberator	W	Labor	Federation of Labor.
Sedalia	The Bazoo	M	Ind	J. West Goodwin.
Sedalia	Harmony Baptist	Quar.	Rel	Logan C. Thomas.
Sedalia	Searchlight	W	Frt. (Cl.)	Junius J. N. Gray.
Sedalia	Social Messenger	W	Ind	Mrs. Kate Waddell & Mrs. Ester Stiles Lawson.
Houstonia	Spectator	W	Dem	J. A. Williams.
Lamonte	Record	W	Dem	H. E. Agee.
Green Ridge	Local News	W	Ind	W. H. Chrisman.
Smithton	Times	W	Ind	F. A. Tavenner.

NEWSPAPERS OF MISSOURI—*Continued.*

PHELPS COUNTY.

City or town.	*Name of paper.*	*Pub.*	*Pol.*	*Editor or publisher.*
Rolla	Herald	W	Dem	Chas. L. Woods.
Rolla	The Rolla Times	W	Dem	W. L. Simpson.
Rolla	The New Era	W	Rep	F. E. Taylor.
St. James	Journal	W	Ind	J. W. Steen.
St. James	Republican	W	Prog	J. R. Greenwood & Sons.
Newburg	Phelps County Record	W	Ind	C. A. Haney.

PIKE COUNTY.

Bowling Green	Pike County Post	W	Dem	Wallace J. Davis.
Bowling Green	Bowling Green Times	W	Dem	W. F. Mayhall.
Louisiana	Press-Journal	D. & W	Dem	I. N. Bryson.
Louisiana	Twice-a-week Times	S.-W	Dem	F. M. Minor & J. M. Word.
Louisiana	Pike County News	W	Rep	A. C. Gansz.
Clarksville	Banner	W	Dem	Clarksville Banner Ptg. Co.
Clarksville	Piker	W	Dem	F. M. Meriwether.
Frankford	Chronicle	W	Dem	Wm. E. Jones.

PLATTE COUNTY.

Platte City	Landmark	W	Dem	W. T. Jenkins.
Platte City	Argus	W	Dem	Fred C. Wright.
Edgerton	Journal	W	Dem	C. A. Evans.
Dearborn	Democrat	W	Dem	Frank C. Ives.
Weston	Chronicle	W	Dem	B. J. Bless.
Parkville	Gazette	W	Dem	J. P. Tucker.
Camden Point	Dictagraph	W	Dem	Ely Everett.

POLK COUNTY.

Bolivar	Herald	W	Dem	F. L. Stufflebam.
Bolivar	Free Press	W	Rep	Joe W. Gravely & Co.
Humansville	Star-Leader	W	Ind	Arthur C. Scroggs.
Fair Play	Advocate	W	Ind	Earl D. Wilkerson.
Morrisville	Journal	W	Ind	H. B. Bloomer.
Aldrich	Journal	W	Ind	W. R. Taylor.

PULASKI COUNTY.

Waynesville	Pulaski County Democrat	W	Dem	V. Y. Long.
Dixon	Dixon Enterprise	W	Ind	Geo. W. Brewster.
Crocker	News	W	Ind. D.	M. F. Meade.
Richland	Mirror	W	Ind. D.	G. L. Cole.
Dixon	Pilot	W	Ind	A. Goforth.

PUTNAM COUNTY.

Unionville	Journal	W	Ind	C. L. Miller.
Unionville	Republican	W	Rep	Republican Ptg. Co.
Powersville	Record	W	Rep	Maxwell & Rowan.
Lucerne	Standard	W	Ind	G. W. Smith.

RALLS COUNTY.

New London	Ralls County Record	W	Dem	Joe Burnett.
New London	Ralls County Times	W	Dem	Harris & Fisher.
Perry	Enterprise	W	Dem	DeWitt Masters.
Center	Herald	W	Dem	Roy L. Hulse.

RANDOLPH COUNTY.

Huntsville	Herald	W	Dem	John N. Hamilton.
Huntsville	Times	S.-W	Dem	Davis & Dameron.
Moberly	Monitor	D. & W.	Dem	Sims, Rothwell & Welsz.
Moberly	Democrat	D. & S.-W.	Dem	Lowell & Keeley.
Clark	Chronicle	W	Dem	Rich R. Correll.
Clifton Hill	Rustler	W	Dem	Coples Matlock.
Higbee	News	W	Dem	W. H. Welch & Son.
Renick	Enterprise	W	Ind	T. P. Crabb.

RAY COUNTY.

Richmond	Missourian	W	Dem	Jewell Mayes.
Richmond	Conservator	W	Dem	Robt. S. Lyon.
Richmond	News	S.-W	Dem	Geo. A. Trigg.
Lawson	Review	W	Dem	A. B. Blackwell.
Orrick	Times	W	Dem	W. R. Vanhoozer.
Orrick	Messenger	W	Dem	Luther B. Gosney.
Rayville	Enterprise	W	Ind	D. A. Chaney.
Henrietta	Progress	W	Ind	D. A. Chaney.
Hardin	News	W	Dem	Fred. M. Sanderson.

NEWSPAPERS OF MISSOURI—*Continued.*

REYNOLDS COUNTY.

City or town.	*Name of paper.*	*Pub*	*Pol.*	*Editor or publisher.*
Centerville	Outlook	W	Dem	T. D. Shriver.
Ellington	Press	W	Dem	L. W. Daniels.
Fruit City	Fruit City Herald	S.-M	Ind	R. C. Walton.

RIPLEY COUNTY.

Doniphan	Prospect-News	W	Dem	J. P. Campbell and J. R. Morrison.
Doniphan	Democrat	W	Dem	D. C. Cunningham.
Doniphan	Republican	W	Rep	E. C. White.

ST. CHARLES COUNTY.

St. Charles	Banner-News	D. & W.	Dem	Ronald M. Thomson.
St. Charles	Demokrat (Ger.)	W	Dem	J. H. Bode.
St. Charles	Cosmos-Monitor	D. & W.	Rep	St. Charles Pub. Co.
Wentzville	Union	W	Ind	Wm. A. McCracken.

ST. CLAIR COUNTY.

Osceola	Democrat	W	Dem	C. H. Lucas.
Osceola	Republican	W	Rep	L. O. Shrewsbury.
Appleton City	Journal	W	Ind	D. D. Scroggs.
Lowry City	Independent	W	Ind	F. O. Denney.

ST. FRANCOIS COUNTY.

Farmington	Farmington Times	W	Dem	Farmington Times Printing Co.
Farmington	Farmington News	W	Rep	Harry and Clint H. Denman.
Flat River	Lead Belt News	W	Rep	Stanfil & Cameron.
Blackwell	Herald	W	Nonpart.	J. T. Hendrix.
Bonne Terre	Bonne Terre Star	W	Dem	I. L. Page.
Bonne Terre	Bonne Terre Register	W	Rep	J. H. Wolpers.
Bismarck	Bismarck Gazette	W	Ind	J. F. Schroeder.
Desloge	Desloge Sun	W	Ind	W. L. Bouchard.
Bonne Terre	Bonne Terre News	W	Ind	N. C. LaChance.
Elvins	St. Francois County Record	W	Ind	R. L. Lashley.

STE. GENEVIEVE COUNTY.

Ste. Genevieve	Fair Play	W	Dem	Jules J. Janis.
Ste. Genevieve	Herald	W	Ind	Joseph A. Ernst.
St. Marys	Review	W	Ind.-Rep.	C. R. Bartels.

ST. LOUIS COUNTY.

Clayton	The Clayton Argus	W	Dem	Argus Pub. Co., Lee Barton.
Clayton	Watchman-Advocate	W	Rep	St. L. Co. Ptg. & Pub. Co.
Webster Groves	News-Times	W	Rep	Webster Ptg. & Sta. Co.
Kirkwood	Courier	W	Ind	J. E. Wilson & L. J. Kerth
Kirkwood	Monitor	W	Ind	John Jacaty.
Eureka	News	W	Ind	Cruikshank & Son.
Maplewood	News-Champion	W	Ind	Maplewood Ptg. Co.
Valley Park	Sun	W	Ind	Ryan & Son.

SALINE COUNTY.

Marshall	Saline Citizen	W	Dem	C. D. Newton, J. G. Miller.
Marshall	Democrat-News	D. & W.	Dem	Democrat-News Ptg. Co.
Marshall	Progress	W	Dem	Progress Ptg. Co.
Arrow Rock	Statesman	W	Dem	Bascom Diggs.
Gilliam	Gilliam Globe	W	Dem	M. T. Snoderly.
Miami	Miami News	W	Dem	Geo. E. Jones.
Malta Bend	Malta Bend Record	W	Dem	J. J. Wheeldon.
Slater	Slater Rustler	W	Dem	S. A. Howard.
Slater	Slater News	W	Rep	M. L. Francis.
Slater	Kings Daily Enterprise	D	Ind	H. P. King.
Sweet Springs	Sweet Springs Herald	W	Dem	Neale & Barks.

SCHUYLER COUNTY.

Lancaster	Excelsior	W	Dem	Winfred Melvin.
Lancaster	Republican	W	Rep	Geo. B. Shaffer.
Downing	News	W	Ind	J. F. Hargis.
Queen City	Leader	W	Dem	Saxbury & Chinn.
Queen City	Transcript	W	Rep	J. W. McNaught.

SCOTLAND COUNTY.

Memphis	Democrat	W	Dem	Roberts & Bumbarger.
Memphis	Reveille	W	Rep	Gillespie Bros.
Gorin	Argus	W	Ind	T. S. Rice.
Gorin	Messenger	W	Ind	G. W. Barnes.
Granger	News	W	Ind	Frank Hills.
Rutledge	Reporter	W	Ind	A. G. Huff.

NEWSPAPERS OF MISSOURI—*Continued.*

SCOTT COUNTY.

City or town.	*Name of paper.*	*Pub.*	*Pol.*	*Editor or publisher.*
Benton	Scott County Democrat	W	Dem	G. W. Dudley.
Benton	Scott County Kicker	W	Soc	Phil. A. Hafner.
Sikeston	Herald	W	Dem	John B. Huffman.
Sikeston	Standard	W	Dem	Chas. L. Blanton.
Chaffee	Signal	W	Dem	C. E. Mattocks.
Morley	Banner	W	Dem	J. W. Coleman.
Oran	Tribune	W	Rep	E. P. Francis.
Illmo	Jimplicute	W	Dem	E. L. Purcell.
Fornfelt	Tribune	W	Ind	H. E. Bartlett.

SHANNON COUNTY.

Eminence	Current Wave	W	Dem	P. L. Lyles.
Birch Tree	Shannon Herald	W	Dem	L. W. Smithson.
Winona	Shannon County Democrat	W	Dem	E. L. Lewis.

SHELBY COUNTY.

Shelbyville	Herald	W	Dem	J. M. Ennis.
Shelbina	Democrat	W	Dem	Jewett Bros.
Shelbina	Torchlight	W	Dem	Williams & Doyle.
Hunnewell	Graphic	W	Ind	Mrs. Golda Howe.
Clarence	Courier	W	Dem	E. W. Ragland.
Clarence	Sentinel	W	Ind	Jerry Bosley.
Leonard	News	W	Ind	Dunlap & Ralls.

STODDARD COUNTY.

Bloomfield	Vindicator	W	Dem	Bloomfield Ptg. Co., Inc.
Bloomfield	Stoddard Tribune	W	Rep	J. S. Miller.
Dexter	Messenger	W	Dem	Earl Latham.
Dexter	Statesman	W	Dem	Ed. P. Crowe.
Puxico	Index	W	Dem	Marion Harty.
Essex	Leader	W	Dem	Grover Meinicke.
Advance	New Era	W	Ind	C. C. O'Neal.

STONE COUNTY.

Crane	Crane Chronicle	W	Ind	B. F. Carney.
Galena	Stone County News	W	Rep	R. S. Tromly.
Galena	Stone County Oracle	W	Rep	Ross Moore.

SULLIVAN COUNTY.

Milan	Standard	W	Dem	T. A. Dodge.
Milan	Republican	W	Rep	C. F. Eubanks.
Green City	Press	W	Ind	Ira R. Franklin.
Greencastle	Journal	W	Rep	C. C. Bartruff & Son.
Newtown	Chronicle	W	Ind	F. P. Reed.
Harris	Herald	W	Ind	W. H. Blagg.

TANEY COUNTY.

Forsyth	Republican	W	Rep	F. F. Bailey.
Hollister	News	W	Rep	E. E. Sanders.
Branson	White River Leader	W	Ind	E. J. and L. S. Hoenshel.

TEXAS COUNTY.

Cabool	Enterprise	W	Dem	Ben Mires.
Houston	Herald	W	Dem	E. K. Lyles.
Houston	Republican	W	Rep	H. L. Gobble.
Houston	Star	W	Ind	Frank Fitch.
Licking	News	W	Ind	J. A. Prigmore.
Cabool	Press	W	Ind	W. W. Durnell.
Summersville	Leader	W	Ind	Henry Thrasher.

VERNON COUNTY.

Nevada	Post	D. & W.	Dem	Post Publishing Co.
Nevada	Mail	D. & W.	Dem	Bean & Earp.
Nevada	Herald	W	Rep	Neff & Crigler.
Schell City	News	W	Neut	Chas. B. Vickers.
Walker	Herald	W	Dem	S. J. Preston.
Sheldon	Enterprise	W	Neut	H. C. Storrs.
Metz	Times	W	Neut	J. D. Williams.
Bronaugh	Journal	W	Neut	Doores & Dorris.
Richards	Progress	W	Dem	W. M. Miller.

WARREN COUNTY.

Warrenton	Warrenton Banner	W	Rep	E. H. Winter.
Warrenton	Warrenton Volksfreund (Ger.)	W	Rep	J. & J. Bartholomaeus.
Warrenton	Central Wesleyan Star	M	Educ	Ebeling & Munz.
Warrenton	Central Wesleyan Bulletin	M	Educ	Moeller & Kriege.
Wright City	Wright City News	W	Rep	Bruning & Struchmeyer.
Marthasville	Marthasville	W	Rep	J. W. Iserman.

NEWSPAPERS OF MISSOURI—*Continued.*

WASHINGTON COUNTY.

City or town.	*Name of paper.*	*Pub.*	*Pol.*	*Editor or publisher.*
Potosi	Independent	W	Dem	Henry C. Bell.
Potosi	Journal	W	Rep	F. M. Deggendorf.

WAYNE COUNTY.

Greenville	Wayne County Journal	W	Dem	Geo. W. Stivers.
Greenville	Greenville Sun	W	Rep	Barrow & Ellinghouse.
Piedmont	Piedmont Weekly Banner	W	Dem	Bristol French.

WEBSTER COUNTY.

Marshfield	Marshfield Chronicle	W	Dem	W. L. Smith.
Marshfield	Marshfield Mail	W	Rep	Theron H. Watters.
Seymour	Seymour Citizen	W	Dem	Carl Garner.
Rogersville	Record	W	Ind	James J. Hill.

WORTH COUNTY.

Grant City	Times	W	Dem	G. C. Hass.
Grant City	Star	W	Rep	J. W. S. Dillon.
Grant City	Tribune	W	Ind	D. C. Simons.
Sheridan	Advance	W	Ind	Charles McLaughlin.

WRIGHT COUNTY.

Hartville	Democrat	W	Dem	G. W. Summers.
Hartville	Wright County Republican	W	Rep	A. M. Curtis.
Mountain Grove	Journal	W	Ind	Geo. S. Townsend.
Mansfield	Mansfield Mirror	W	Ind.Rep.	W. A. Black.
Mountain Grove	Herald	W	Dem	Josephine Cooper.
Norwood	Press	W	Ind	R. Estes.
Manes	Herald	W	Ind	Jas. W. Lowery.

KANSAS CITY.

Name of paper.	*Pub.*	*Pol.*	*Address.*
Amalgamated Sheet Metal Workers Journal	M	Trade	
American Breeder	S-M	Agricultural	
American Hereford Journal	S.-M	Live stock trade	
Bulletin Jackson Co. Medical Society	Q	Medical	
Catholic Register	W	Catholic	304 W. Tenth St.
Central Christian Advocate	W	Methodist	1123 McGee St.
Citizen	M	Prohibition	
Clef	M	Musical	
Drovers' Telegram	D	Live stock	1505 Genesee St.
East Side Record News	W	Commercial	
Farmer and Stockman	W	Agricultural	403 Century Bldg.
Home Friend	W	Family	281-95 Ridge Bldg.
Illustrated World	M	Independent	1016 Wyandotte St.
Implement Trade Journal	W	Agri. implements	Hickory & W. 13th St.
Independent	W	Independent	11 W. Ninth St.
Insurance Magazine	M	Insurance	314 Massachusetts Bldg.
Interstate Elk	S.-M	Elks	Tenth & Central Sts.
Jeweler and Optician	M	Trade	
Journal	S. D. & W.	Republican	8th, McGee & Oak Sts.
Kansas City Freemason	W	Fraternal	
Kansas City Socialist	W	Socialist	
Kennel Review	M	Dogs	59th St. & Jackson Av.
Labor Herald	D	Labor	304 Main St.
Leather Workers' Journal	M	Labor	210 Postal Bldg.
Log Book	M	School	
Lorrettine	Q	Catholic	
L'Osservatore	W	Ind. Italian	
Master Mason	M	Masonic	
Mediator	W	Anti-Pro	
Medical Herald	M	Med. and Surg	
Missouri and Kansas Farmer	S.-M	Agricultural	410 Hall Bldg.
Missouri Staats-Zeitung (Ger.)	W	Ger. Ind	Tenth & Central Sts.
Missouri Valley Railway Guide and Hotel Directory	M	R. R. and hotels	
National American	Q	Fraternal	
National Rebekah	M	I. O. O. F.	1311 Garfield Ave.
New Kansas Staats-Zeitung	W	Ger. Independent	
Nor'easter	Q	Educational	
Our Country	W	Independent	
Packer	W	Produce, provisions and live stock	Packer Block.
Post	S. & D.	Independent-Dem.	1009-1011 Main St.
Presse (German)	D	Ger. Ind. Rep	803 E. Eighteenth St.
Presse	W	Ger. Ind. Rep	
Railway Carmen's Journal	M	Labor	500 Hall Bldg.
Railway Clerk	M	Railway fraternal	504 K. C. Life Bldg.
Railway Mail	M	Railroad	
Record	D	Legal	

NEWSPAPERS OF MISSOURI—*Continued.*

KANSAS CITY—*Continued.*

Name of paper.	*Pub.*	*Pol.*	*Address.*
Reliable Squab Journal	M	Pigeons	
Retail Lumberman and Scout	M	Trade	
Sheffield Press	W	Non-partisan	6711 Independence Rd.
Southwestern Banker	M	Trade	314 Massachusetts Bldg.
Star	S. D. & W.	Independent	Grand Ave., bet. 17th & 18th Sts.
Times—morning edition of Star	D	Ind.-Prog	Grand Ave., bet. 17th & 18th Sts.
Stock Yards Nugget	W	Agri. and live stock.	
Tavern Talk	W	Hotel Tr	
Thespian	W	Theater	
Tribunen (Swedish)	W	Republican	Tenth & Central Sts.
Unity	M	Religious	913-17 Tracy Ave.
Western Christian Recorder	W	Religious	
Western Contractor	W	Trade	523 Locust St.
Western Dental Journal	M	Dental	1009-11 Grand Ave.
Western Financier	M	Bankers	
Wisdom	M	Religious	
Word and Way	W	Baptist	7th & Broadway.

ST. LOUIS CITY.

Abendschule (German)	Fortn'ly.	Ger. Woman & Home Relig	3600-12 Texas Ave.
Alienist and Neurologist	Q	Medical	
Altruist	M	Communist	207 N. 11th St.
American Journal of Ophthalmology	M	Medical	3036 Locust St.
American Law Review	Bi-M	Legal	14 South Broadway.
American Medical Journal	M	Medical	5255 Payn Ave.
American Paint and Oil Dealer	M	Trade	411 N. Tenth St.
American Woman's Review	M	Literary	2809 Locust St.
Amerika (German)	S. D. & S.-W.	Democrat	18 South Sixth St.
Arbeiter Zeitung (German)	W	Socialist	966 Chouteau Ave.
Auto Review	M	Automobile	1627 Washington Ave.
Bote der Neuen Kirche (German)	M	Ger. religious	4530 McPherson Ave.
Bulletin	M	Fraternal	
Bulletin of Commerce	Fortn'ly.	Commercial	6 N. Third St.
Butchers' and Packers' Gazette	W	Trade	
Carondelet News (South St. Louis)	W	Independent	6916 S. Broadway.
Censor	W	Literary	603 Fullerton Bldg.
Central Afro-American	W	Col. local	6916 S. Broadway.
Central Blatt and Social Justice	M	Ger. Sociological	
Central Law Journal	W	Legal	118 N. Third St.
Ceska Zena (Bohemian)	S.-M	Cath. women	1625 S. Eleventh St.
Children's Comrade	W	Juvenile	
Christian Advocate	W	Methodist	3504 Washington Ave.
Christian Evangelist	W	Christian	2712 Pine St.
Christian Philanthropist	M	Christian	2955 Euclid Ave.
Christian Quarterlies	Q	Religious	
Christian Womanhood	W	Religious	
Church News	M	Religious	
Church Progress	W	Religious	
Colman's Rural World	W	Agricultural	211 N. Seventh St.
Commercial News and Labor Gazette	S.-M	Commercial	E. North Third St.
Concordia Bible Class	M	S. S	
Concordia Bible Klassen	M	S. S. Ger.	
Concordia Blaete	Q	Religious	
Concordia Primary Leaflets	Q	Religious	
Das Wort	M	Ger. Religious	
Deutsch-Amerikanischer Jugend Freund (German)	M	Evan. Juv	1716-1718 Chouteau.
Deutsche Lied	M	German	
Der Lutheraner	S.-W	German	
Drygoodsman and General Merchant	W	Trade	1627-31 Washington Ave.
Evangelical Companion	W	Juvenile	
Evangelisch-Lutherisches Schulblatt (German)	M	Luth. Sch. Ger.	Concordia Pub. House.
Farm Machinery and Farm Power	W	Agri. implements	804 Pine St.
Farm Progress	S.-M	Agricultural	Seventh & Olive Sts.
Father Dunne's Newsboys Journal	W	Juvenile	
Force	M	Educational	123 Locust St.
Friedensbote (German)	W	Evangelical	1716-1718 Chouteau.
Front Rank	W	Chris. Juvenile	
Fur die Kleinen	M	Ger. Religious	
Furniture News	M	Trade	810 Olive St.
Globe-Democrat	S.-D. & S.-W.	Republican	Sixth & Pine Sts.
Harness Herald	M	Trade	717 Locust St.
Herold des Glaubens (German)	W	Catholic	412-14 Temple Bldg.
Hesperian	Q	Literary	Seventh & Pine Sts.
Hlas (Bohemian)	Tw. a wk.	Catholic	1625 S. Eleventh St.
Humorist	M	Humorous	206 S. Fourth St.
Il Pensiero	W	Italian Rep	
Insurance Leader	M	Insurance	Syndicate Trust Bldg.
International Musician	M	Music	

NEWSPAPERS OF MISSOURI—*Continued.*

ST. LOUIS CITY—*Continued.*

Name of paper.	*Pub.*	*Pol.*	*Address.*
Interstate Grocer	W	Trade	604 Chestnut St.
Interstate Medical Journal	M	Medical	Metropolitan Bldg.
Jewish Press	W	Independent	
Jewish Voice	W	Jewish Relig. Soc	Syndicate Trust Bldg.
Journal Missouri State Medical Association	M	Medical	603 Metropolitan Bldg.
Journal of Agriculture and Star Farmer	S.-M	Agri. and live stock	Twelfth & Olive Sts.
Journal of Progress	M	Commercial	
Katolicky Sokol	M	Bohemian Turners	
La Lega Italiana	W	Independent	
Laryngoscope	M	Medical	3858 Westminster Pl.
Light House Messenger	M	Religious	
Lumberman	S.-M	Com	Eighth & Pine Sts.
Lutheran Guide	M	Juv. religious	
Lutherischer Kinder und Jugendblatt	M	German	
Magz fur Ev. Theologie und Kirche	B.-M	Relig.-Ger	
Medical Brief	M	Medical	Ninth & Olive Sts.
Medical Fortnightly and Laboratory News	S.-M	Medical	
Medical Review	M	Medical	Metropolitan Bldg.
Mercantile Adjuster	M	Commercial	
Meyer Brothers Druggist	M	Trade	222 S. Broadway.
Milling and Grain News	W	Trade	
Mississippi Blaetter (German)	S	Republican	Broadway & Chestnut.
Missouri A. O. U. W. Overseer	M	A. O. U. W	Overseer Pub. Co.
Missouri Freemason	W	Masonic	508 Times Bldg.
Missouri Mule	M	Humorous	
Missouri Ruralist	W	Agricultural	
Modern Hospital	M	Hospital	
Modern View	W	Jewish-Relig	210 Olive St.
Monetary Record	M	Financial	415 Locust St.
Municipal News	M	Lit. Pub. Affairs	
National Druggist	M	Drugs	514-515 Century Bldg.
National Elk's Horn	M	Elks	Mercantile Bldg.
National Farmer and Stock Grower	M	Agricultural	3550 Vista Ave.
National Issue	M	Temperance	
National Good Roadster	M	Good Roads	
National Rip-Saw	M	Socialist	305 Olive St.
News Champion	W	Local	
Pastoral Blatt	M	Ger. Relig	
Philatelic Journal of America	M	Philatelic	
Polak Amerykan	W	Polish	
Post-Dispatch	D.-S	Independent-Dem	210-12 N. Broadway.
Przewodnick Polski (Polish)	W	Rep	1308 Cass Ave.
Queen's Work	M	Catholic	
Railroad Telegrapher	M	Labor	Star Bldg.
Record	D	Legal	Seventh & Pine Sts.
Republic	S.-D. & S. W	Democratic	Seventh & Olive Sts.
Round Table	W	Christian	2712 Pine St.
St. Louis Labor	W	Socialist	9663 Chouteau Ave.
St. Louis Trade Review	S.-M	Trade	
St. Louiske Listy	W	Bohem. Rep	
Social Circle	W	Christian	
Sporting Goods Dealer	M	Trade	Tenth & Olive Sts.
Sporting News	W	Sporting	Tenth & Olive Sts.
Star	D	Independent	Star-Chronicle Square.
Student Life	W	Educ	Washington University
Sunday Telegraph	S	Sports	
Sunday and Western Watchman	W	Catholic	Temple Bldg.
Texas and Oklahoma Off'l Ry. and Hotel Guide	M	Railway and hotel	
Theological Quarterly	Q	Religious	
Times	D	Independent	Broadway & Chestnut.
Toys and Novelties	M	Trade	
Travelers Protective Ass'n Magazine	M	Fraternal	
Urologic and Cutaneous Review	M	Medical	
Vanguard	S.-M	Religious	Wellston Station.
Waterways Journal	W	Marine	411 Olive St.
Western Insurance Review	M	Insurance	Syndicate Trust Bldg.
Westliche Post (German)	D	Republican	Broadway & Chestnut.
Westliche Post (Country Ed.)	D	Ger. Rep	
Wheel of Life	M	Lit. and science	
Woodman	M	Fraternal	
Woman's National Weekly	W	Independent	Twelfth & Olive Sts.
Word and Works	M	Relig., Scien., Fam	2201 Locust St.

REPUBLICAN EDITORIAL ASSOCIATION OF MISSOURI.

The Republican Editorial Association of Missouri was organized in November, 1901, at the city of St. Joseph. One hundred and twenty-nine members were enrolled at the first meeting. The association has met annually. For the year 1902 C. M. Harrison of Gallatin was president; H. R. Snyder of Springfield, secretary and treasurer. For the years 1903 to 1914, Capt. Henry King was president and Harry H. Mitchell, secretary and treasurer. O. D. Morris, St. Joseph Gazette, now acting president; C. M. Harrison, Sedalia Capital, secretary and treasurer.

NEWSPAPERS OF THE UNITED STATES—1914.

Alabama	243	Maine	139	Oklahoma	596
Alaska	25	Maryland	171	Oregon	299
Arizona	68	Massachusetts	572	Pennsylvania	1,358
Arkansas	324	Michigan	721	Rhode Island	55
California	933	Minnesota	763	South Carolina	168
Colorado	401	Mississippi	233	South Dakota	415
Connecticut	156	Missouri	987	Tennessee	311
Delaware	35	Montana	253	Texas	1,081
District of Columbia	83	Nebraska	641	Utah	114
Florida	202	Nevada	41	Vermont	98
Georgia	358	New Hampshire	110	Virginia	255
Idaho	169	New Jersey	379	Washington	415
Illinois	1,826	New Mexico	124	West Virginia	217
Indiana	762	New York	2,112	Wisconsin	686
Iowa	911	North Carolina	300	Wyoming	89
Kansas	735	North Dakota	362		
Kentucky	309	Ohio	1,115	Total	22,975
Louisiana	222				

The total number of newspapers published in New York City (Manhattan and Bronx), 981.

In Porto Rico, 30; Hawaii, 36; Philippines, 32; Canada, as follows: Alberta, 127; British Columbia, 126; Manitoba, 146; Saskatchewan, 170; Yukon, 3; New Brunswick, 54; Nova Scotia, 76; Ontario, 662; Prince Edward Island, 13; Quebec, 162; Newfoundland, 20.

The total number of newspapers published in the world at present is estimated at about 60,000, distributed as follows: United States and Canada, 24,245; Germany, 8,049; Great Britain, 9,500; France, 6,681; Japan, 1,000; Italy, 2,757; Austria-Hungary, 2,958; Asia, exclusive of Japan 1,000; Spain, 1,000; Russia, 1,000; Australia, 1,000; Greece, 130; Switzerland, 1,005; Holland, 980; Belgium, 956; all others, 1,000. Of these more than half are printed in the English language.

MISSOURI STATE PRESS ASSOCIATION.

The Missouri State Press Association was organized at a meeting held at Temperance hall, in the city of St. Louis, May 17, 1867, at which time twenty-eight members were enrolled. Following are the names of presidents and the places of meeting of the association since the date of its organization to the present time:

1867. St. Louis—J. W. Barrett, Canton Press.
1868. St. Louis—J. W. Barrett, Canton Press.
1869. St. Louis—J. W. Barrett, Canton Press.
1870. Kansas City—N. J. Colman, Colman's Rural World.
1871. St. Joseph—N. J. Colman, Colman's Rural World.
1872. Sedalia—C. B. Wilkinson, St. Joseph Herald.
1873. Louisiana—A. T. Hull, Sedalia Democrat.
1874. Lexington—W. F. Switzler, Columbia Statesman.
1875. Boonville—L. J. Eastin, Glasgow Journal.
1876. Macon—Milo Blair, Boonville Eagle.
1877. Fredericktown—T. W. Park, Platte City Landmark.
1878. Springfield—J. E. Hutton, Mexico Intelligencer.
1879. Columbia—J. E. Hutton, Mexico Intelligencer.
1880. Sedalia—J. H. Turner, Carrollton Record.
1881. Jefferson City—J. T. Child, Richmond Conservator.
1882. St. Joseph—A. A. Lesueur, Lexington Intelligencer.
1883. Carthage—J. B. Thompson, La-Plata Home Press.
1884. Springfield—R. B. Speed, Nevada Mail.
1885. Columbia—R. M. White, Mexico Ledger.
1886. Mexico—J. A. Hudson, Macon Times.
1887. Jefferson City—W. D. Crandall, Brookfield Gazette.
1888. Pertle Springs—I. H. Kinley, Brunswick Brunswicker.
1889. Nevada—Walter Williams, Boonville Advertiser.
1890. Hannibal—E. W. Stephens, Columbia Herald.
1891. St. Louis—J West Goodwin, Sedalia Bazoo.
1892. Excelsior Springs—W. O. L. Jewett, Shelbina Democrat.
1893. Clinton—J. C. Kirby, West Plains Gazette.
1894. Lebanon—John A. Knott, Hannibal Journal.
1895. Pertle Springs—John W. Jacks, Montgomery Standard.
1896. On board "Belle of Memphis," St. Louis to Memphis and return—H. E. Robinson, Maryville Republican.
1897. Meramec Highlands—Henry W. Ewing, Jefferson City Tribune.
1898. Eureka Springs—Geo. W. Trigg, Richmond Conservator.
1899. Kansas City—H J. Groves, Independence Sentinel.
1900. St. Louis—W. R. Painter, Carrollton Democrat.
1901. St. Louis—Wes. L. Robertson, Gallatin Democrat.
1902. Kansas City—E. P. Caruthers, Kennett Democrat.
1903. Put-in-Bay, Lake Erie—Howard Ellis, New Florence Leader.
1904. World's Fair, St. Louis—T. T. Wilson, Tarkio Avalanche.
1905. St. Joseph—Wm. N. Southern, Jr., Jackson Examiner.
1906. Hannibal—Philip Gansz, Macon Republican.
1907. St. Louis—Philip Gansz, Macon Republican.
1908. Excelsior Springs—Omar D. Gray, Sturgeon Leader.
1909. Fulton—Henry F. Childers, Troy Free Press.
1910. Jefferson City and Cape Girardeau—C. M. Harrison, Gallatin North Missourian.
1911. Columbia and Joplin—J. R. Lowell, Moberly Democrat.
1912. Columbia and Hannibal—E. L. Purcell, Fredericktown News.
1913. Columbia and Pertle Springs—Ovid Bell Fulton Gazette.
1914. Columbia and St. Louis—Fred Naeter, Cape Girardeau Republican.
1915. Columbia and St. Joseph—H. S. Sturgis, Neosho Times.

NORTHEAST MISSOURI PRESS ASSOCIATION.

The Northeast Missouri Press Association was first organized in Hannibal about 1889. Meetings were held at different towns for a year or so, when regular meetings ceased. At Kansas City, in 1896, the association was revived, and regular meetings have since been held. The enrollment now is about two hundred. Following are the names of presidents and places of meeting of the association as far as can be obtained:

1896. Moberly—Omar D. Gray, Sturgeon Leader.
1897. Moberly—Omar D. Gray, Sturgeon Leader.
1898. Mexico—Philip Gansz, Macon Republican.
1899. Moberly—Wm. H. Bates, Memphis Standard.
1900. Kirksville—Howard Ellis, New Florence Leader.
1901. Macon—Howard Ellis, New Florence Leader.
1902. Warrenton—John Sosey, Palmyra Spectator.
1903. St. Louis, with State Association—George Bartholomaeus, Warrenton Herald.
1904. World's Fair, St. Louis—Geo. Bartholomaeus, Warrenton Herald.
1905. No meeting.
1906. No meeting.
1907. Moberly—Jno. W. Jacks, Montgomery Standard.
1908. Kirksville—Jno. W. Jacks, Montgomery Standard.
1909. Moberly—J. J. Heifner, Macon Democrat.
1910. Hannibal—H. J. Blanton, Paris Appeal.
1911. Moberly—H. J. Blanton, Paris Appeal.
1912. Columbia—H. J. Blanton, Paris Ap-Appeal.
1913. Columbia—L. P. Roberts, Memphis Democrat.

NORTHWEST MISSOURI PRESS ASSOCIATION.

At St. Joseph, November 20, 1891, fifty members of the press from nineteen counties met and organized the Northwest Missouri Press Association. Following are the names of presidents and places of meetings of the association since the date of its organization to 1915:

1891. St. Joseph—Wes. L. Robertson, Gallatin Democrat.
1892. St. Joseph—Wes. L. Robertson, Gallatin Democrat.
1893. St. Joseph—W. T. Jenkins, Platte City Landmark.
1894. St. Joseph—E. S. Garver, Grant City Times.
1895. St. Joseph—C. D. Morris, Trenton Tribune.
1896. St. Joseph—C. E. Reid, Albany Advocate.
1897. Cameron—T. T. Wilson, Tarkio Avalanche.
1898. St. Joseph—W. M. Denslow, Spickardsville Gazette.
1899. St. Joseph—E. E. McJimsey, Maryville Tribune.
1900. St. Joseph—James Todd, Maryville Democrat.
1901. St. Joseph—J. P. Tucker, Parkville Gazette.
1902. St. Joseph—John D. Dopf, Rockport Journal.
1903. St. Joseph—L. C. Gooden, Parnell Sentinel.
1904. St. Joseph—Jewell Mayes, Richmond Missourian.
1905. J. W. S. Dillon, Grant City Star.
1906. C. M. Harrison, Maysville Republican-Pilot.
1907. D. P. Dobyns, Holt County Sentinel.
1908. Frank Freytag, St. Joseph Observer.
1909. Frank Freytag, St. Joseph Observer.
1910. W. C. Price, Princeton Press.
1911. O. E. Smith, Ravenwood Gazette.
1912. James Todd, Maryville Democrat-Forum.
1913. James Todd, Maryville Democrat-Forum.
1914. D. C. Simons, Worth County Tribune.
1915. R. J. Ball, Democrat, Gallatin.

OZARK PRESS ASSOCIATION.

The Ozark Press Association was first organized under the name of the Southwest Missouri Press Association at a meeting held in the hall of the Chamber of Commerce, Springfield, November 30, 1889, with a membership of about thirty. In 1911 the association met in Springfield with a membership of about fifty and name changed to Ozark Press Association. Following are the names of the presidents and places of meeting of the association from its organization to 1915:

1889. Springfield—A. M. Sevier, Neosho Times.
1900. Eldorado Springs—C. N. Van Hosen, Springfield Republican.
1901. West Plains—J. A. Trucx, West Plains Journal.
1902. Osceola—Phil. S. Griffith, Greenfield Vedette.
1903. Springfield—J. G. Newbill, Springfield Express.
1904. World's Fair, St. Louis—J. G. Newbill, Springfield Express.
1905. Springfield—W. W. Kinloch, Ozark Republican.
1906. Springfield—A. J. Bummers, Hartville Democrat.
1907. Springfield—W. H. Locker, Aurora Argus.
1908. Springfield—W. H. Locker, Aurora Argus.
1911. Springfield—Means Ray, Cassville Democrat.
1912. Springfield—Means Ray, Cassville Democrat.
1913. Springfield—Means Ray, Cassville Democrat.
1914. Springfield—W. H. Zorn, West Plains Gazette.
1915. Joplin—P. A. Bennett, Buffalo Reflex.

SOUTHEAST MISSOURI PRESS ASSOCIATION.

This association was organized at a meeting held at Poplar Bluff in the spring of 1893 and at present has about sixty members. Following are the names of presidents of the association since an organization was perfected:

1893. E. Hoag, Poplar Bluff Citizen.
1894. J. N. Holmes (Bismarck), Piedmont Banner.
1895. E. P. Caruthers, Dunklin Democrat.
1896. Jno. F. Martin, Charleston Enterprise.
1897. Ed. A. Wright, New Madrid Record.
1898. Jas. Flynn, Cape Girardeau Gazette.
1899. J. F. Mitchim, DeSoto Press.
1900. J. F. Mitchim, DeSoto Press.
1901. Eli D. Ake, Ironton Register.
1902. Eli D. Ake, Ironton Register.
1903. Eli D. Ake, Ironton Register.
1904. Eli D. Ake, Ironton Register.
1905. Eli D. Ake, Ironton Register.
1906. D. B. Hill, Marble Hill Press.
1907. D. B. Hill, Marble Hill Press.
1908. Fred Naeter, Cape Girardeau Republican.
1909. Albert O. Allen, New Madrid Record
1910. Albert O. Allen, New Madrid Record.
1911. Albert O. Allen, New Madrid Record.
1912. D. B. Hill, Marble Hill Press.
1913. D. B. Hill, Marble Hill Press.
1914. C. C. Mitchim, DeSoto Press.
1915. E. P. Crowe, Dexter Statesman.

DEMOCRATIC EDITORIAL ASSOCIATION OF MISSOURI.

This association was organized by the democratic editors of Missouri at Pertle Springs on June 5, 1894. The first officers of the association were the following: President, H. Martin Williams of the Hermann Ledger; vice-presidents, J. A. Hudson, Macon Times; B. F. Blanton, Paris Appeal; George W. Trigg, Richmond Conservator; W. T. Jenkins, Platte City Landmark; W. G. Musgrove, Lexington Intelligencer; C. H. Whittaker, Clinton Democrat; J. B. Jewel, Springfield Democrat; C. M. McCrea, Rolla Herald; M. S. Goodman, Clarksville Sentinel; L. D. Gallemore, Washington Observer; Robert M. Yost, St. Louis Republic; Charles W. Knapp, St. Louis Republic; Theo. D. Fisher, Farmington Times; E. P. Caruthers, Dunklin Democrat; Everett Bean, Nevada Post; secretary, U. A. McBride of Warrensburg Journal-Democrat; corresponding secretary, J. B. McDonald of Warrensburg Star; treasurer, C. R. Walters of Rich Hill Review. The present officers are: H. J. Blanton, Paris, president; Omar D. Gray, Sturgeon, secretary.

GRAND ARMY OF THE REPUBLIC.

The first post of the Grand Army of the Republic was organized at Decatur, Ill., April 6, 1866.

The first Department Encampment was held at Springfield, Ill., July 12, 1866.

The first National Encampment was held at Indianapolis, Ind., November 20, 1866.

NATIONAL OFFICERS OF THE GRAND ARMY.

Commander-in-chief.....David J. Palmer, Des Moines, Iowa
Senior vice-commander-in-chief.....W. F. Conner, Dallas, Tex.
Junior vice-commander-in-chief.....Oscar A. Janes, Highland Park, Mich.
Surgeon-general.....Lewis S. Pilcher, Brooklyn, N. Y.
Chaplain-in-chief.....Orville J. Nave, Los Angeles, Cal.
Adjutant-general.....George A. Newman, Des Moines, Iowa
Quartermaster-general.....Cola D. R. Stowits, Buffalo, N. Y.
Judge-advocate-general.....Harry White, Indiana, Pa.
Inspector-general.....Charles C. Beach, Burlington, Vt.
Patriotic instructor.....Cyrus A. Brooks, University Park, Col.

DEPARTMENT OF MISSOURI.

Department commander.....James B. Dobyne, St. Louis
Senior vice-department commander.....John Hack, Trenton
Junior vice-department commander.....L. K. Avery, Hannibal
Medical director.....Dr. Thos. S. Hawley, St. Louis
Chaplain.....Rev. Thos. H. Hagerty, St. Louis
Assistant Adjt.-Gen. and assistant quartermaster-general.....Thos. B. Rodgers, St. Louis
Judge advocate.....Jno. M. Williams, California
Chief mustering officer.....John Ferguson, Iberia
Inspector.....Thos. J. Dockery, Kirksville
Patriotic instructor.....W. C. Calland, Springfield

COUNCIL OF ADMINISTRATION.

(Elected Members.)

Francis P. Becker, St. Louis.
A. Whipple, St. Louis.
J. W. Lucas, Kidder.
C. W. Corkran, Novelty.
Alfred Zartmen, Kansas City.

WOMAN'S RELIEF CORPS.

Department president.....Mrs. Anna Wohosky, 4631 Rosa Ave., St. Louis, Mo.

LADIES OF THE G. A. R.

Department president.....Mrs. Christine A. Albeitz, 3644a Accomac St., St. Louis, Mo.

SONS OF VETERANS.

Division commander.....Charles A. Dorsey, Jr., 3020 Brooklyn Ave., Kansas City, Mo.

WOMAN'S RELIEF CORPS.

Auxiliary to the Grand Army of the Republic.

National president.....Sarah E. Fulton, Rochester, N. Y.
National secretary.....Eliza Brown-Daggett, Rochester, N. Y

UNITED CONFEDERATE VETERANS.

NATIONAL ORGANIZATION.

Headquarters, New Orleans, La.

Gen. Bennett H. Young, general commanding, commander-in-chief.
Wm. E. Mickle, New Orleans, La., adjutant-general and chief of staff.

MISSOURI DIVISION.

1913-1914.

Headquarters, St. Louis, Mo.

A. W. Moise, major-general, commanding.

1914-15.

Headquarters, Higginsville, Mo.

George P. Gross, Maj.-Gen. commanding.
H. J. Gorin, Adjt.-Gen. and chief of staff.
John A. Woods, Brig.-Gen. commanding Eastern Brigade.
T. C. Love, Brig.-Gen. commanding Western Brigade.

UNITED DAUGHTERS OF THE CONFEDERACY.

1914-15.

Mrs. Daisy McLaurin Stevens, president-general, Brandon, Miss.
Mrs. B. B. Ross, first vice-president-general, Auburn, Ala.
Mrs. W. T. Culbertson, second vice-president-general, Kiowa, Okla.
Mrs. I. W. Faison, third vice-president-general, Charlotte, N. C.
Mrs. F. M. Williams, recording secretary-general, Newton, N. C.
Mrs. W. F. Baker, corresponding secretary-general, Savannah, Ga.
Mrs. C. B. Tate, treasurer-general, Pulaski, Va.
Mrs. Orlando Halliburton, registrar-general, Little Rock, Ark.
Miss Mildred Rutherford, historian-general, Athens, Ga.
Mrs. John W. Lench, custodian of cross of honor, Gainesville, Fla.
Mrs. Frank Anthony Walke, custodian flags and pennants, Norfolk, Va.

MISSOURI DIVISION.

1914-15.

Mrs. Charles P. Hough, president, Jefferson City.
Mrs. George F. Longan, first vice-president, Sedalia.
Mrs. F. E. Rigney, second vice-president, Marshall.
Mrs. R. W. Payne, recording secretary, Fayette.
Mrs. Lester S. Parker, corresponding secretary, Jefferson City.
Mrs. M. B. Proctor, treasurer, Monroe City.
Mrs. Lee Shippy, historian, Higginsville.
Mrs. J. M. Williams, registrar, Clinton.
Mrs. Frank S. Leach, director of children's chapters, Sedalia.
Mrs. Jos. H. Finks, recorder of crosses, Fayette.

DAUGHTERS OF THE AMERICAN REVOLUTION.

President-general.....Mrs. William Cumming Story, New York, N. Y.
Vice-president-general of Missouri.....Mrs. Samuel McKnight Green, St. Louis, Mo.
Chaplain-general.....Mrs. Mary Lockwood
Recording secretary-general.....Mrs. William C. Boyle
Registrar-general.....Miss Grace M. Pierce
Corresponding secretary-general.....Mrs. Julius C. Burrows
Treasurer-general.....Mrs. Joseph E. Ransdell, Washington, D. C.
Librarian-general.....Mrs. George M. Sternberg, Washington, D. C.
Organizing secretary-general.....Mrs. William A. Smoot, Washington, D. C.

Society organized October 11, 1890. Membership, 109,916; state chapters, 1,480; forty-five states and territories represented. Eligibility, any woman 18 years old, descendant from ancestor who rendered material aid to the cause of independence as patriot, soldier, sailor or civil officer.

MISSOURI STATE OFFICERS FOR 1914-15.

State regent, Mrs. Mark S. Salisbury.
State vice-regent, Mrs. Herbert A. Owen.
State secretary, Mrs. E. A. Barbour.
State treasurer, Mrs. W. H. Johnson.
State historian, Miss E. Austin.
State registrar, Mrs. John F. Donoghy.

RULES OF THE STATE BOARD LAW EXAMINERS.

Rule 1. All applications for examination shall be on the printed form prescribed by the Board of Examiners, and must be accompanied by all the proofs required by law and the rules prescribed by this board wherever applicable, and from which it must affirmatively appear that all the preliminary conditions prescribed by said rules and the statutes of this state have been complied with.

Rule 2. Proof of residence and age may be made by the affidavit of the applicant.

Rule 3. Every applicant shall, with his application, file with the Clerk of the Supreme Court a written certificate, signed by the judge of the circuit court or of the court of common pleas and three members of the bar of the county where he resides, or has lately resided, or other, and if required, additional evidence satisfactory to the board showing that he is a person of good moral character.

Rule 4. Each applicant for admission on examination shall, unless he desires to take the examination prescribed by rule 5 hereof, file with his application satisfactory proof in writing that he has had a preliminary general education substantially equivalent to that obtained by the completion of a common or grammar school course of study, and in addition thereto, that he has a fair knowledge of civil government, American and English literature, general history and American and English constitutional history.

The proof required by this rule may be made by one or more of the following methods:

a. The diploma of any university or college in good standing, or

b. The diploma of a high school whose graduates are permitted to matriculate at a state university without examination, or

c. The affidavit of the principal of a high school or other high school teacher or teachers under whom the applicant has studied, designating the several studies pursued, the length of time devoted to each, and as nearly as possible the applicant's degree of proficiency in each study, and such affidavit or affidavits must show that the applicant has had a preliminary general education substantially equivalent to that obtained by the completion of a common or grammar school course of study, and in addition thereto, that he has a fair knowledge of civil government, American and English literature, general history and American and English constitutional history, or

d. The diploma or certificate showing the completion of the prescribed course of study therein of any academy or preparatory school whose course of study has been previously passed upon and accepted by the Board of Law Examiners as fulfilling the educational requirements of this rule.

Rule 5. All applicants who are unable to comply with the requirements of rule 4 will be given an examination in writing by a committee of the Board of Law Examiners upon their general education and upon their knowledge of civil government, literature and history as specified in said rule 4. Which examination, together with the recommendation of the committee thereon, shall be submitted to the board. Such applicants must present themselves for examination at the office of the Clerk of the Supreme Court at Jefferson City, Mo., at two o'clock p. m. on the Saturday next preceding the Monday upon which the law examination will be held. A grade of at least seventy on the scale of a hundred of each of the subjects of such examination shall be necessary to qualify the applicant for the law examination.

Rule 6. No person will be examined as to his knowledge of the law until he has read and carefully studied at least one standard unabridged textbook on each of the following subjects: (1) contracts, (2) criminal law and procedure, (3) torts, (4) domestic relations, (5) agency, (6) private corporations, (7) public corporations, (8) partnership, (9) real property, (10) personal property, (11) sales, (12) bailments, (13) carriers, (14) common law pleading, (15) code pleading, (16) equity, (17) evidence, (18) wills, (19) constitutional law, (20) negotiable instruments, (21) extraordinary legal remedies, (22) conflict of laws or private international law, (23) insurance, and (24) legal ethics.

And every applicant for admission on examination shall file with the application his affidavit and the affidavit of at least one other credible person in support thereof setting forth in detail the several textbooks so read by him, giving the names of the respective authors thereof, together with the dates when read and the time consumed in the reading thereof, respectively: Provided, that this rule shall not apply to graduates of any reputable law school.

Rule 7. No person will be examined touching his knowledge of the law until he has fully and satisfactorily complied with all of the requirements of rules, 2, 3, 4 or 5 and 6.

Rule 8. All examinations shall be written and the applicant shall be graded on a scale of 100. At every examination each applicant shall draw a number on a slip of paper, on which he shall write his name and deposit it in a sealed envelope with the secretary. When the applicant shall have finished any examination paper he shall sign it with his number only and mark it as directed by the board; and any other mark of identification placed upon such paper shall disqualify it, and the board may refuse to read or consider such disqualified paper.

Rule 9. The Board shall recommend for admission to the bar of this State any applicant, otherwise qualified, who has made a general average of 75 per cent. Any applicant failing to make a general average of 75 per cent in his first examination may, at any time within a year thereafter, take another examination in all the subjects in which he failed to make a grade of 75 per cent, but none other, and he shall be recommended for a license provided he has attained a general average of 75 per cent in the second examination.

NOTE—For blanks, applications or other information write to Jacob D. Allen, Clerk Supreme Court, Jefferson City, Mo.

NOTES ON THE LAW REGULATING THE PRACTICE OF ACCOUNTANCY IN MISSOURI.

Accountancy is a profession, the members of which, by virtue of their general education and professional training, offer to the community their services in all matters having to do with the recording, verification and presentation of facts involving the acquisition, production, conservation and transfer of values.

The act regulating the practice of accountancy in the State of Missouri became a law August 15, 1909. This law created the State Board of Accountancy, with power to make

such rules and regulations as they deemed proper. The following is a summary of the law and the regulations of the board:

Applicant in order to take the examination set by the Board must be

(a) A citizen of the United States or have duly declared his intention of becoming such;

(b) Over 25 years of age;

(c) Of good moral character;

(d) A graduate of a high school with a four years' course or have equivalent education, or pass the examination set by the board;

(e) Have at least three years' practical accounting experience.

All applications must be filed with the board ten days prior to the date fixed for the examinations and be accompanied by a fee of $25.00. Applicants failing to pass are entitled to take a second examination within one year without being required to pay a second fee.

Certificate will not be issued until the applicant has had two years' experience in the office of a certified public accountant or two years' practice on his own account, even though the applicant has had the three years' practical accounting experience required by law and has passed an examination set by the board. The applicant must complete or obtain his two years' experience within three years of his passing the final examination or pass the examination the second time if he desires to obtain a certificate.

An additional fee of $10.00 is required for issuance of a certificate.

The law is very strict on the use of the title "Certified Public Accountant' or the initials "C. P. A.," and provides for a heavy penalty on conviction. The law also provides for the punishment of any accountant who falsifies a report.

In case an applicant is unable to produce the documentary evidence of qualification required by law, the board will arrange for him to take the final examination in some accredited high school or the entrance examinations to a university or college, or the board will set the examinations.

Applicants are presumed to have a general knowledge of the history of accountancy and of the subject of economics and its relation to accountancy. In case an applicant is in doubt as to his ability to pass the C. P. A. examinations and is desirous of making a test of his fitness, the board will arrange for a preliminary examination. In the event that the board recommends that the applicant prepare further before taking the final examination and the applicant does not take the next final examination the fee will be returned.

Two examinations are held annually. There are five sessions of three hours each:

(1) Theory of accounts, 3 hours. (2-3) Practical accounting, 6 hours. (4) Auditing, 3 hours. (5) Commercial law, 3 hours.

In order to take the examinations, applications must be filed with the secretary at least ten days prior to the date fixed for the examinations. The necessary forms and all information can be obtained free on application to the secretary of the State Board of Accountancy of Missouri, 1423 Central National Bank Building, St. Louis, Mo.

THE CAPITOL AT WASHINGTON.

The capitol is situated in latitude 38° 53′ 20″.4 north and longitude 77° 00′ 35″.7 west from Greenwich. It fronts east, and stands on a plateau eighty-eight feet above the level of the Potomac.

The entire length of the building from north to south is seven hundred and fifty-one feet four inches, and its greatest dimension from east to west three hundred and fifty feet. The area covered by the building is 153,112 square feet

The dome of the original central building was constructed of wood, covered with copper. This was replaced in 1856 by the present structure of cast iron. It was completed in 1865. The entire weight of iron used is 8,909,200 pounds.

The dome is crowned by a bronze statue of Freedom, which is nineteen feet six inches high and weighs 14,985 pounds. It was modeled by Crawford. The height of the dome above the base line of the east front is two hundred and eighty-seven feet five inches. The height from the top of the balustrade of the building is two hundred and seventeen feet eleven inches. The greatest diameter at the base is one hundred and thirty-five feet five inches.

The rotunda is ninety-seven feet six inches in diameter, and its height from the floor to the top of the canopy is one hundred and eighty feet three inches.

The Senate chamber is one hundred and thirteen feet three inches in length, by eighty feet three inches in width and thirty-six feet in height. The galleries will accommodate one thousand persons.

The Representatives' hall is one hundred and thirty-nine feet in length, by ninety-three feet in width and thirty-six feet in height.

The southeast corner stone of the original building was laid September 18, 1793, by President Washington with Masonic ceremonies. The corner stone of the extensions was laid July 4, 1851, by President Fillmore.

The room now occupied by the Supreme Court was, until 1859, occupied as the Senate chamber. Previous to that time the court occupied the room immediately beneath, now used as a law library.

MISSOURI COUNTIES.

AREA, ORGANIZATION AND POPULATION.

(Censuses of 1900 and 1910.)

County.	Area in square miles.	County seat.	Organized.	Population.		Increase and decrease.		Percentage.	
				1910.	1900.	Inc.	Dec.	Inc.	Dec.
Adair	570	Kirksville	Jan. 29, 1841	22,700	21,728	972		4.5	
Andrew	420	Savannah	Jan. 29, 1841	15,282	17,332		2,050		11.8
Atchison	560	Rockport	Feb. 14, 1845	13,604	16,501		2,897		17.5
Audrain	680	Mexico	Dec. 17, 1836	21,687	21,160	527		2.5	
Barry	810	Cassville	Jan. 5, 1835	23,869	25,532		1,663		6.5
Barton	612	Lamar	Dec. 12, 1855	16,747	18,253		1,506		8.2
Bates	874	Butler	Jan. 29, 1841	25,869	30,141		4,271		14.1
Benton	744	Warsaw	Jan. 3, 1835	14,881	16,556		1,675		10.1
Bollinger	616	Marble Hill	Mar. 1, 1851	14,576	14,650		74		
Boone	680	Columbia	Nov. 16, 1820	30,533	28,642	1,891		6.6	
Buchanan	420	St. Joseph	Dec. 12, 1838	93,020	121,838		28,818		23.6
Butler	716	Poplar Bluff	Feb. 27, 1849	20,624	16,769	3,855		22.9	
Caldwell	430	Kingston	Dec. 29, 1836	14,605	16,656		2,051		12.3
Callaway	760	Fulton	Nov. 25, 1820	24,400	25,984		1,584		6.1
Camden	692	Linn Creek	Jan. 29, 1841	11,582	13,113		1,531		11.6
Cape Girardeau	540	Jackson	Oct. 1, 1812	27,621	24,315	3,306		13.6	
Carroll	690	Carrollton	Jan. 2, 1833	23,098	26,455		3,357		12.6
Carter	500	Van Buren	Mar. 10, 1859	5,504	6,706		1,202		17.9
Cass	688	Harrisonville	Mar. 3, 1835	22,973	23,636		663		2.8
Cedar	496	Stockton	Feb. 14, 1845	16,080	16,923		843		4.9
Chariton	740	Keytesville	Nov. 16, 1820	23,503	26,826		3,323		12.3
Christian	556	Ozark	Mar. 8, 1860	15,832	16,939		1,107		6.5
Clark	510	Kahoka	Dec. 16, 1818	12,811	15,383		2,572		16.7
Clay	415	Liberty	Jan. 2, 1822	20,302	18,903	1,399		7.4	
Clinton	440	Plattsburg	Jan. 2, 1833	15,297	17,363		2,066		11.9
Cole	390	Jefferson City	Nov. 16, 1820	21,957	20,578	1,379		6.4	
Cooper	562	Boonville	Dec. 17, 1818	20,311	22,532		2,221		9.8
Crawford	710	Steelville	Jan. 23, 1829	13,576	12,959	617		4.7	
Dade	500	Greenfield	Jan. 29, 1841	15,613	18,125		2,512		13.8
Dallas	530	Buffalo	Dec. 16, 1844	13,181	13,903		722		5.2
Daviess	576	Gallatin	Dec. 29, 1836	17,605	21,325		3,720		17.4
DeKalb	440	Maysville	Feb. 25, 1845	12,531	14,418		1,887		13.0
Dent	720	Salem	Feb. 10, 1851	13,245	12,986	259		2.0	
Douglas	792	Ava	Oct. 29, 1857	16,664	16,802		138		.8
Dunklin	500	Kennett	Feb. 14, 1845	30,328	21,706	8,622		39.7	

Franklin	866	Union	Dec. 11, 1818	29,830	30,581		751		2.4
Gasconade	510	Hermann	Nov. 25, 1820	12,847	12,298	549		4.4	
Gentry	450	Albany	Feb. 14, 1841	16,820	20,554		3,734		18.1
Greene	688	Springfield	Jan. 2, 1833	63,831	52,713	11,118		21.0	
Grundy	460	Trenton	Jan. 29, 1841	16,744	17,832		1,088		6.1
Harrison	730	Bethany	Feb. 14, 1845	20,466	24,398		3,932		16.1
Henry	740	Clinton	Dec. 13, 1834	27,242	28,054		812		2.8
Hickory	415	Hermitage	Feb. 14, 1845	8,741	9,985		1,244		12.4
Holt	462	Oregon	Feb. 15, 1841	14,539	17,083		2,544		14.8
Howard	450	Fayette	Jan. 23, 1816	15,653	18,337		2,684		14.6
Howell	920	West Plains	Mar. 2, 1857	21,065	21,834		769		3.5
Iron	550	Ironton	Feb. 17, 1857	8,563	8,716		153		1.7
Jackson	630	Independence	Dec. 15, 1826	283,522	195,193	88,329		45.2	
Jasper	672	Carthage	Jan 29, 1841	89,673	84,018	5,655		6.7	
Jefferson	640	Hillsboro	Dec. 8, 1818	27,878	25,712	2,166		8.4	
Johnson	800	Warrensburg	Dec. 13, 1834	26,297	27,843		1,546		5.5
Knox	510	Edina	Feb. 14, 1845	12,403	13,479		1,076		7.9
Laclede	740	Lebanon	Feb. 24, 1849	17,363	16,523	840		5.0	
Lafayette	622	Lexington	Nov. 16, 1820	30,154	31,679		1,525		4.8
Lawrence	606	Mt. Vernon	Feb. 14, 1845	26,583	31,662		5,079		16.0
Lewis	510	Monticello	Jan. 2, 1833	15,514	16,724		1,210		7.2
Lincoln	598	Troy	Dec. 14, 1818	17,033	18,352		1,319		7.2
Linn	620	Linneus	Jan. 6, 1837	25,253	25,503		250		.9
Livingston	520	Chillicothe	Jan. 6, 1837	19,453	22,302		2,849		12.7
McDonald	580	Pineville	Mar. 3, 1849	13,539	13,574		35		.2
Macon	820	Macon	Jan. 6, 1837	30,868	33,018		2,150		6.5
Madison	492	Fredericktown	Dec. 14, 1818	11,273	9,975	1,298		13.0	
Maries	515	Vienna	Mar. 2, 1855	10,088	9,616	472		4.9	
Marion	420	Palmyra	Dec. 23, 1826	30,572	26,331	4,241		16.1	
Mercer	484	Princeton	Feb. 14, 1845	12,335	14,706		2,371		16.1
Miller	590	Tuscumbia	Feb. 6, 1837	16,717	15,187	1,530		10.0	
Mississippi	430	Charleston	Feb. 14, 1845	14,557	11,837	2,720		22.9	
Moniteau	420	California	Feb. 14, 1845	14,375	15,931		1,556		9.8
Monroe	644	Paris	Jan. 6, 1831	18,304	19,716		1,412		7.1
Montgomery	546	Danville	Dec. 14, 1818	15,604	16,571		967		5.8
Morgan	638	Versailles	Jan. 5, 1833	12,863	12,175	688		5.6	
New Madrid	620	New Madrid	Oct. 1, 1812	19,488	11,280	8,208		72.7	
Newton	648	Neosho	Dec. 31, 1838	27,136	27,001	135		.5	
Nodaway	848	Maryville	Feb. 14, 1845	28,833	32,938		4,105		12.4
Oregon	780	Alton	Feb. 14, 1845	14,681	13,906	775		5.6	
Osage	586	Linn	Jan. 29, 1841	14,283	14,096	187		1.3	
Ozark	780	Gainesville	Jan. 29, 1841	11,926	12,145		219		1.8
Pemiscot	480	Caruthersville	Feb. 19, 1851	19,559	12,115	7,444		61.4	
Perry	436	Perryville	Nov. 16, 1820	14,898	15,134		236		1.5
Pettis	688	Sedalia	Jan. 26, 1833	33,913	32,438	1,475		4.5	

MISSOURI COUNTIES—AREA, ORGANIZATION AND POPULATION—*Continued.*

County.	Area in square miles.	County seat.	Organized.	Population.		Increase and decrease.		Percentage.	
				1910.	1900.	Inc.	Dec.	Inc.	Dec.
Phelps	640	Rolla	Nov. 13, 1857	15,796	14,194	1,602	.....	11.2	.....
Pike	620	Bowling Green	Dec. 14, 1818	22,556	25,744	.....	3,188	.....	12.3
Platte	410	Platte City	Dec. 31, 1838	14,429	16,193	.....	1,764	.....	10.9
Polk	640	Bolivar	Jan. 5, 1835	21,561	23,255	.....	1,694	.....	7.2
Pulaski	520	Waynesville	Jan. 19, 1832	11,438	10,394	1,044	.....	10.0	.....
Putnam	542	Unionville	Feb. 28, 1845	14,308	16,688	.....	2,380	.....	14.2
Ralls	490	New London	Nov. 16, 1820	12,913	12,287	626	.....	5.1	.....
Randolph	470	Huntsville	Jan. 22, 1829	26,182	24,442	1,740	.....	7.1	.....
Ray	584	Richmond	Nov. 16, 1820	21,451	24,805	.....	3,354	.....	13.5
Reynolds	830	Centerville	Feb. 25, 1845	9,592	8,161	1,431	.....	17.5	.....
Ripley	640	Doniphan	Jan. 5, 1833	13,099	13,186	.....	87	.....	.6
St. Charles	520	St. Charles	Oct. 1, 1812	24,695	24,474	221	.....	.9	.....
St. Clair	690	Osceola	Jan. 29, 1841	16,412	17,907	.....	1,495	.....	8.3
St. Francois	410	Farmington	Dec. 19, 1821	35,738	24,051	11,687	.....	48.5	.....
Ste. Genevieve	450	Ste. Genevieve	Oct. 1, 1812	10,607	10,359	248	.....	2.4	.....
St. Louis	492	Clayton	Oct. 1, 1812	82,417	50,040	32,377	.....	64.7	.....
Saline	760	Marshall	Nov. 25, 1820	29,448	33,703	.....	4,255	.....	12.6
Schuyler	336	Lancaster	Feb. 14, 1845	9,062	10,840	.....	1,778	.....	16.4
Scotland	440	Memphis	Jan. 29, 1841	11,869	13,232	.....	1,363	.....	10.3
Scott	434	Benton	Dec. 28, 1821	22,372	13,092	9,280	.....	70.8	.....
Shannon	960	Eminence	Jan. 29, 1841	11,443	11,247	196	.....	1.7	.....
Shelby	514	Shelbyville	Jan. 2, 1835	14,864	16,167	.....	1,303	.....	8.0
Stoddard	840	Bloomfield	Jan. 2, 1835	27,807	24,669	3,138	.....	12.7	.....
Stone	516	Galena	Feb. 10, 1851	11,559	9,892	1,667	.....	16.8	.....
Sullivan	656	Milan	Feb. 14, 1845	18,598	20,282	.....	1,684	.....	8.3
Taney	660	Forsyth	Jan. 6, 1837	9,134	10,127	.....	993	.....	9.8
Texas	1,145	Houston	Feb. 14, 1845	21,458	22,192	.....	734	.....	3.3
Vernon	850	Nevada	Feb. 17, 1851	28,827	31,619	.....	2,792	.....	8.8
Warren	435	Warrenton	Jan. 5, 1833	9,123	9,919	.....	796	.....	8.0
Washington	780	Potosi	Aug. 21, 1813	13,378	14,263	.....	885	.....	6.2
Wayne	800	Greenville	Dec. 11, 1818	15,181	15,309	.....	129	.....	.8
Webster	630	Marshfield	Mar. 3, 1855	17,377	16,640	737	.....	4.4	.....
Worth	270	Grant City	Feb. 8, 1861	8,007	9,832	.....	1,825	.....	18.5
Wright	700	Hartville	Jan. 29, 1841	18,315	17,519	796	.....	4.5	.....
City of St. Louis	48	.....	.....	687,029	575,238	111,791	.....	19.4	.....
Totals	68,736	.....	.....	3,293,335	3,106,665	339,238	152,568	6.0	.....

TWENTY-FIVE OF THE LARGEST CITIES IN MISSOURI, ARRANGED ACCORDING TO POPULATION.

St. Louis	687,403	St. Charles	9,437
Kansas City	248,381	Cape Girardeau	8,475
St. Joseph	77,403	Wellston	7,312
Springfield	35,201	Nevada	7,176
Joplin	32,073	Webster Groves	7,080
Hannibal	18,341	Poplar Bluff	6,916
Sedalia	17,822	Kirksville	6,347
Jefferson City	11,850	Chillicothe	6,265
Webb City	11,817	Mexico	5,938
Moberly	10,923	Brookfield	5,749
Independence	9,859	Lexington	5,242
Columbia	9,662	Fulton	5,228
Carthage	9,483		

POPULATION OF INCORPORATED PLACES, 1910, 1900 AND 1890.

City, town or village.	County.	1910.	1900.	1890.	City, town or village.	County.	1910.	1900.	1890.
Adrian city	Bates	929	629	613	Arkoe town	Nodaway	87	.....	.....
Advance town	Stoddard	621	221	.....	Armstrong village	Howard	579	461	248
Agency village	Buchanan	429	380	.....	Arrow Rock village	Saline	336	358	350
Albany city	Gentry	1,922	2,025	1,334	Ash Grove city	Greene	1,075	1,039	1,350
Aldrich village	Polk	225	189	.....	Ashburn village	Pike	295	312	.....
Allendale village	Worth	243	.....	.....	Ashland village	Boone	341	401	373
Allenville village	Cape Girardeau	257	148	173	Atlanta city	Macon	523	.....	.....
Alma village	Lafayette	319	248	179	Augusta town	St. Charles	267	238	291
Altamont village	Daviess	270	288	.....	Aullville village	Lafayette	166	.....	.....
Altenburg town	Perry	279	222	183	Aurora city	Lawrence	4,148	6,191	3,482
Alton village	Oregon	484	468	.....	Aurora Springs town	Miller	135	900	421
Altona village	Bates	67	24	.....	Auxvasse village	Callaway	411	337	348
Amazonia village	Andrew	456	407	282	Ava city	Douglas	713	.....	.....
Amity village	DeKalb	173	.....	.....	Baring village	Knox	379	241	266
Amoret town	Bates	307	215	.....	Barnard village	Nodaway	338	362	427
Amsterdam town	Bates	162	142	.....	Barnett town	Morgan	118	.....	.....
Anderson village	McDonald	721	.....	.....	Bell City village	Stoddard	316	100	.....
Annapolis town	Iron	160	195	690	Belton city	Cass	922	1,005	988
Anniston village	Mississippi	364	155	.....	Benton village	Scott	320	234	202
Appleton City	St. Clair	1,018	1,133	1,081	Benton City village	Audrain	233	116	109
Appleton village	Cape Girardeau	98	99	96	Bernie city	Stoddard	742	333	.....
Arbela town	Scotland	131	169	122	Bertrand village	Mississippi	346	266	221
Arcadia village	Iron	289	205	408	Bethany city	Harrison	1,931	2,093	1,105
Archie village	Cass	246	285	278	Bethel village	Shelby	235	225	.....
Argyle town	Osage	176	.....	.....	Bevier city	Macon	1,900	1,808	876

POPULATION OF INCORPORATED PLACES—*Continued.*

City, town or village.	County.	1910.	1900.	1890.
Bigelow town	Holt	156	195	.....
Billings city	Christian	760	702	464
Birch Tree city	Shannon	497	.....	.....
Birmingham city	Clay	136	217	401
Bismarck city	St. Francois	848	708	837
Blackburn village	Saline	389	458	372
Blackwater village	Cooper	371	285	.....
Blairstown village	Henry	288	291	.....
Bland town	Gasconade	359	.....	.....
Blodgett village	Scott	422	209	.....
Bloomfield city	Stoddard	1,147	1,475	.....
Blue Ridge village	Harrison	67	123	.....
Blue Springs town	Jackson	561	468	506
Blythedale village	Harrison	345	315	.....
Bogard village	Carroll	316	276	300
Bolckow village	Andrew	376	378	405
Bolivar city	Polk	1,975	1,869	1,485
Boonville city	Cooper	4,252	4,377	4,141
Bosworth city	Carroll	767	401	.....
Bourbon town	Crawford	382	.....	.....
Bowers Mill village	Lawrence	82	.....	.....
Bowling Green city	Pike	1,585	1,902	1,564
Brashear town	Adair	458	401	316
Braymer city	Caldwell	1,027	767	399
Breckenridge city	Caldwell	1,025	1,012	763
Brewerville village	Perry	181	78	.....
Bridgetown town	St. Louis	129	178	237
Brimson town	Grundy	104	.....	.....
Bronaugh village	Vernon	263	190	148
Brookfield city	Linn	5,749	5,484	4,547
Browning town	Linn / Sullivan	629	726	527
Brownington village	Henry	348	407	329
Brunswick city	Chariton	1,606	1,403	1,748
Bucklin city	Linn	790	642	711
Buckner village	Jackson	410	234	164
Buffalo city	Dallas	820	757	861
Bunceton city	Cooper	788	856	493
Bunker town	Dent / Reynolds	606	.....	.....
Burfordville village	Cape Girardeau	114	99	.....
Burgess village	Barton	249	.....	.....
Burlington Junction city	Nodaway	942	759	707
Burnham village	Howell	73	72	.....
Butler city	Bates	2,894	3,158	2,812
Cabool city	Texas	789	471	359
Cainesville	Harrison	887	743	418
Cairo town	Randolph	220	173	.....
Caledonia town	Washington	128	166	.....
Calhoun city	Henry	684	561	698
California city	Moniteau	2,154	2,181	1,772
Callao village	Macon	526	498	371
Camden city	Ray	477	392	650
Camden Point town	Platte	169	170	177
Cameron city	Clinton	2,980	2,979	2,917
Campbell city	Dunklin	1,781	737	.....
Canalou village	New Madrid	296	.....	.....
Canton town	Lewis	2,218	2,365	2,241
Cape Girardeau city	Cape Girardeau	8,475	4,815	4,297
Cardwell city	Dunklin	874	502	.....
Carl Junction city	Jasper	1,115	1,177	699
Carrollton city	Carroll	3,452	3,854	3,878
Carterville city	Jasper	4,539	4,445	2,884
Carthage city	Jasper	9,483	9,416	7,981
Caruthersville city	Pemiscot	3,655	2,315	230
Cassville city	Barry	781	702	626
Cedar City village	Callaway	208	287	.....
Cedar Gap village	Wright	112	.....	.....
Center city	Ralls	540	300	155
Centertown town	Cole	285	.....	.....
Centralia city	Boone	2,116	1,722	1,275
Chaffee city	Scott	2,082	.....	.....
Chamois city	Osage	649	726	769
Charleston city	Mississippi	3,144	1,893	1,381
Chilhowee town	Johnson	425	.....	.....
Chillicothe city	Livingston	6,265	6,905	5,717
Chula village	Livingston	384	282	.....
Clarence city	Shelby	1,322	1,184	1,078
Clark town	Randolph	300	223	194
Clarksburg city	Moniteau	399	509	.....
Clarksdale village	DeKalb	416	334	145
Clarksville city	Pike	918	843	1,186

POPULATION OF INCORPORATED PLACES—*Continued.*

City, town or village.	County.	1910.	1900.	1890.
Clarkton city	Dunklin	682	.....	.....
Claryville village	Perry	140	122	.....
Clayton village	Vernon	49	76	102
Clearmont village	Nodaway	263	348	246
Clever village	Christian	248	.....	.....
Clinton city	Henry	4,992	5,061	4,737
Clyde village	Nodaway	368	250	.....
Cole Camp city	Benton	910	648	.....
College Mound village	Macon	230	230	.....
Collins village	St. Clair	259	260	.....
Columbia city	Boone	9,662	5,651	4,000
Commerce village	Scott	544	588	.....
Concordia city	Lafayette	931	889	715
Connelsville town	Adair	652	.....	.....
Conran village	New Madrid	196	.....	.....
Conway village	Laclede	394	272	217
Cora village	Sullivan	110	.....	.....
Corder village	Lafayette	649	538	1,145
Corning town	Holt	253	240	176
Cosby village	Andrew	170	.....	.....
Cottonwood Point village	Pemiscot	170	147	.....
Cowgill village	Caldwell	363	357	.....
Craig city	Holt	621	775	503
Crane town	Stone	1,002	.....	.....
Creighton village	Cass	400	360	308
Crowder village	Scott	288	.....	.....
Cuba city	Crawford	619	552	497
Curryville town	Pike	238	271	302
Cyrene village	Pike	94	85	.....
Dadeville city	Dade	401	466	.....
Dalton village	Chariton	261	223	332
Danville village	Montgomery	113	174	380
Darlington village	Gentry	352	369	242
DeSoto city	Jefferson	4,721	5,611	3,960
Dean Lake village	Chariton	186	.....	.....
Dearborn city	Platte	499	567	239
Deepwater city	Henry	1,398	1,201	1,102
Deerfield village	Vernon	129	222	239
DeKalb village	Buchanan	391	362	.....
Deray village	Cape Girardeau	175	.....	.....
Des Arc town	Iron	287	180	413
DeWitt town	Carroll	423	550	633
Dexter city	Stoddard	2,322	1,862	792
Diehlstadt village	Scott	160	156	.....
Dixon city	Pulaski	715	500	404
Dongola village	Bollinger	72	.....	.....
Doniphan city	Ripley	1,225	1,508	609
Dover village	Lafayette	214	242	.....
Downing city	Schuyler	513	501	406
Drexel village	Cass	512	453	.....
Dudley village	Stoddard	150	229	.....
Eagleville village	Harrison	330	292	305
East Lynne village	Cass	277	353	.....
Easton village	Buchanan	225	227	.....
Edgerton city	Platte	534	534	482
Edina city	Knox	1,562	1,605	1,456
Edna village	Scott	1,209	.....	.....
Eldon city	Miller	1,999	379	.....
Eldorado Springs city	Cedar	2,503	2,137	1,543
Elmer village	Macon	512	236	.....
Elmo town	Nodaway	342	.....	.....
Elsberry city	Lincoln	1,018	816	390
Elvins city	St. Francois	2,071	.....	.....
Eolia village	Pike	343	158	.....
Essex village	Stoddard	548	163	.....
Ethel village	Macon	423	397	.....
Eugene town	Cole	195	.....	.....
Everton city	Dade	522	630	.....
Ewing town	Lewis	327	.....	.....
Excelsior Springs city	Clay	3,900	1,881	2,034
Exeter town	Barry	375	438	244
Fairplay city	Polk	421	407	.....
Fairfax city	Atchison	666	666	329
Fairhaven town	Vernon	62	88	.....
Farber village	Audrain	305	247	272
Farley town	Platte	96	.....	.....
Farmington city	St. Francois	2,613	1,778	1,394
Fayette city	Howard	2,586	2,717	2,247
Federal village	St. Francois	499	.....	.....
Fenton town	St. Louis	172	160	.....

POPULATION OF INCORPORATED PLACES—*Continued.*

City, town or village.	County.	1910.	1900.	1890.
Ferguson city	St. Louis	1,658	1,015	.....
Festus city	Jefferson	2,556	1,256	1,335
Fillmore village	Andrew	232	225	261
Flat River city	St. Francois	5,112	.....	.....
Florissant city	St. Louis	765	732	.....
Foley village	Lincoln	227	.....	.....
Forest City	Holt	534	632	428
Forest Park village	Lawrence	478	.....	.....
Forsyth village	Taney	187	204	.....
Fortuna town	Moniteau	203	.....	.....
Foster village	Bates	318	347	513
Frankford city	Pike	793	700	662
Fredericktown city	Madison	2,632	1,577	917
Freeburg town	Osage	331	.....	.....
Freeman village	Cass	251	260	279
Fulton city	Callaway	5,228	4,883	4,314
Gainesville village	Ozark	195	222	175
Galena village	Stone	353	.....	.....
Gallatin city	Daviess	1,825	1,780	1,489
Galt city	Grundy	583	582	653
Garden City village	Cass	713	574	227
Gentry town	Gentry	226	147	.....
Gerald village	Franklin	225	.....	.....
Gibbs town	Adair	226	168	.....
Gibson village	Dunklin	143	.....	.....
Gideon village	New Madrid	702	.....	.....
Gifford town	Macon	58	.....	.....
Gilliam village	Saline	299	347	321
Gilman village	Harrison	537	447	.....
Glasgow city	Howard	1,507	1,672	1,781
Glenallen village	Bollinger	106	.....	.....
Glenwood village	Schuyler	375	434	451
Golden City	Barton	882	875	773
Gordonville village	Cape Girardeau	170	125	95
Gorin town	Scotland	84	87	386
Gower town	Clinton	370	392	328
Graham village	Nodaway	365	384	353
Grain Valley town	Jackson	133	.....	.....
Granby city	Newton	2,442	2,315	1,400
Grant City	Worth	1,207	1,406	1,186
Green City	Sullivan	84[illegible]	477	318
Green Ridge village	Pettis	436	389	.....
Green Top village	Schuyler	275	284	238
Greencastle town	Sullivan	454	390	267
Greenfield city	Dade	1,434	1,406	998
Greenville city	Wayne	914	1,051	.....
Guilford village	Nodaway	207	235	.....
Hale village	Carroll	587	665	530
Hallsville village	Boone	195	157	92
Hamilton city	Caldwell	1,761	1,804	1,641
Hannibal city	Marion	18,341	12,780	12,857
Hardin city	Ray	635	669	656
Harris village	Sullivan	395	336	.....
Harrisburg town	Boone	146	.....	.....
Harrisonville city	Cass	1,947	1,844	1,645
Hartsburg town	Boone	175	.....	.....
Hartville city	Wright	507	445	.....
Harviell town	Butler	201	.....	.....
Harwood village	Vernon	208	240	240
Hawk Point village	Lincoln	299	.....	.....
Hayti village	Pemiscot	1,057	419	.....
Henderson Mound village	New Madrid	191	.....	.....
Henrietta town	Ray	443	385	315
Hermann city	Gasconade	1,592	1,575	1,410
Hibbard village	Mississippi	1,243	388	298
Higbee city	Randolph	1,215	1,151	1,093
Higginsville city	Lafayette	2,628	2,791	2,342
Hillsboro town	Jefferson	261	254	264
Holcomb village	Dunklin	279	189	.....
Holden city	Johnson	2,007	2,126	2,520
Holliday town	Monroe	262	585	254
Hollywood village	Dunklin	36	34	.....
Holt town	Clay Clinton	336	339	259
Hopkins city	Nodaway	909	907	846
Hornersville village	Dunklin	390	240	.....
Houston city	Texas	644	514	355
Houstonia village	Pettis	349	307	278
Humansville city	Polk	913	1,055	791
Hume village	Bates	514	540	486
Humphreys village	Sullivan	292	393	327

POPULATION OF INCORPORATED PLACES—*Continued.*

City, town or village.	County.	1910.	1900.	1890.	City, town or village.	County.	1910.	1900.	1890.
Hunnewell city	Shelby	406	473	427	Laddonia city	Audrain	614	619	520
Huntsdale town	Boone	91	.....	.....	Lakenan town	Shelby	137	.....	.....
Huntsville city	Randolph	2,247	1,805	1,836	Lamar city	Barton	2,316	2,737	2,860
Hurdland town	Knox	322	322	248	Lamonte village	Pettis	684	637	638
Iberia village	Miller	428	264	.....	Lancaster city	Schuyler	964	980	811
Illmo city	Scott	976	.....	.....	Laredo village	Grundy	758	286	.....
Independence city	Jackson	9,859	6,974	6,380	Larussell city	Jasper	261	.....	.....
Irondale town	Washington	338	.....	.....	Lathrop city	Clinton	1,038	1,118	1,082
Ironton city	Iron	721	797	965	Lawson city	Ray	604	635	520
Jackson city	Cape Girardeau	2,105	1,658	941	Lebanon city	Laclede	2,430	2,125	2,218
Jacksonville town	Randolph	200	195	166	Lees Summit city	Jackson	1,455	1,453	1,369
Jameson village	Daviess	358	335	429	Leeton town	Johnson	420	.....	.....
Jamesport city	Daviess	611	728	790	Levasy village	Jackson	60	.....	.....
Jamestown town	Moniteau	305	344	313	Lewistown town	Lewis	405	358	200
Jasper city	Jasper	664	627	400	Lexington city	Lafayette	5,242	4,190	4,537
Jefferson City	Cole	11,850	9,664	6,742	Liberal city	Barton	800	532	546
Jerico city	Cedar	395	443	486	Liberty city	Clay	2,989	2,407	2,558
Johnstown village	Bates	84	75	.....	Licking town	Texas	351	193	.....
Jonesburg village	Montgomery	456	407	437	Lilbourn village	New Madrid	484	.....	.....
Joplin city	Jasper	32,073	26,023	9,943	Lincoln village	Benton	336	357	.....
Kahoka city	Clark	1,758	1,818	1,425	Linn town	Osage	532	491	.....
Kansas City	Jackson	248,381	163,752	132,716	Linn Creek village	Camden	435	340	.....
Kearney city	Clay	631	621	588	Linneus city	Linn	882	878	813
Kelso village	Scott	190	.....	.....	Lithium village	Perry	98	93	.....
Kennett city	Dunklin	3,033	1,509	302	Lock Spring village	Daviess	255	246	212
Keytesville city	Chariton	963	1,127	819	Lockwood city	Dade	961	749	633
Kidder village	Caldwell	306	357	322	Longtown village	Perry	158	108	.....
Kimmswick town	Jefferson	235	212	182	Louisiana city	Pike	4,454	5,131	5,090
King City	Gentry	966	905	622	Lowry city village	St. Clair	462	467	368
Kingston city	Caldwell	535	655	465	Lucerne village	Putnam	264	292	.....
Kingsville village	Johnson	238	323	317	Lupus town	Moniteau	164	.....	.....
Kirksville city	Adair	6,347	5,966	3,510	Luray village	Clark	163	194	246
Kirkwood city	St. Louis	4,171	2,825	1,777	Lutesville village	Bollinger	551	525	235
Knobnoster city	Johnson	670	673	851	McFall city	Gentry	385	544	528
Knox City village	Knox	395	365	288	McKittrick town	Montgomery	127	.....	.....
Koshkonong village	Oregon	452	213	.....	Macon city	Macon	3,584	4,068	3,371
LaBelle town	Lewis	1,017	966	702	Madison city	Monroe	638	538	486
LaGrange city	Lewis	1,360	1,507	1,250	Maitland city	Holt	736	805	484
LaPlata city	Macon	1,605	1,345	1,169	Malden city	Dunklin	2,116	1,462	943
Laclede city	Linn	740	770	688	Malta Bend village	Saline	399	431	449

POPULATION OF INCORPORATED PLACES—*Continued.*

City, town or village.	County.	1910.	1900.	1890.	City, town or village.	County.	1910.	1900.	1890.
Manley town	Dunklin	100			Monett city	Barry	4,177	3,115	1,699
Mansfield city	Wright	477	494		Monroe City	Monroe	1,949	1,929	1,830
Maplewood city	St. Louis	4,976			Montevallo village	Vernon	146	157	
Marble Hill village	Bollinger	313	295	257	Montgomery City	Montgomery	1,789	2,026	2,199
Marceline city	Linn	3,920	2,638	1,977	Monticello town	Lewis	283	287	259
Marionville city	Lawrence	1,272	1,290	1,159	Montrose village	Henry	667	613	644
Marquand village	Madison	339			Montserrat town	Johnson	157	184	
Marshall city	Saline	4,869	5,080	4,297	Mooresville village	Livingston	205		
Marshfield city	Webster	1,193	964	980	Morehouse city	New Madrid	1,636	900	
Marston village	New Madrid	258			Morley village	Scott	494	437	395
Martinsburg town	Audrain	436	345	276	Morrison town	Gasconade	257	276	
Martinsville village	Harrison	88	108		Morrisville village	Polk	360		
Maryville city	Nodaway	4,762	4,577	4,037	Moscow Mills village	Lincoln	395		
Mathews village	New Madrid	237			Moselle village	Franklin	148	141	
Maysville city	DeKalb	1,051	925	717	Mound City	Holt	1,575	1,681	1,193
Mayview village	Lafayette	308	423		Moundville village	Vernon	247	287	219
Meadville city	Linn	580	760	672	Mount Moriah village	Harrison	350	412	
Melbourne village	Harrison	111	129		Mount Vernon city	Lawrence	1,161	1,206	782
Memphis city	Scotland	1,984	2,195	1,780	Mountain Grove city	Wright	1,722	1,004	830
Mendon village	Chariton	408	252	137	Mountain View town	Howell	552		
Mercer town	Mercer	533	340		Napoleon village	Lafayette	146	132	108
Merwin town	Bates	195	250		Naylor village	Ripley	406	202	
Meta town	Osage	399			Neck City	Jasper	528	374	
Metz village	Vernon	240	159		Neelysville town	Butler	241	114	
Mexico city	Audrain	5,939	5,099	4,789	Nelson city	Saline	480	468	383
Miami city	Saline	431	581	647	Neosho city	Newton	3,661	2,725	2,198
Middle Grove village	Monroe	88			Nevada city	Vernon	7,176	7,461	7,262
Middlebrook town	Iron	80			New Cambria town	Macon	387	352	410
Middletown village	Montgomery	323	375	389	New Conception town	Nodaway	132		
Milan town	Sullivan	2,191	1,757	1,234	New Florence village	Montgomery	424	424	465
Miller village	Lawrence	343	148		New Franklin town	Howard	794	1,156	132
Millersville village	Cape Girardeau	99			New Hamburg village	Scott	120	110	
Milo town	Vernon	128			New Hampton village	Harrison	456	261	184
Mindenmines village	Barton	591	335	219	New Haven city	Franklin	855	883	767
Mineral Point town	Washington	290			New London city	Ralls	942	881	683
Missouri City	Clay	559	398	422	New Madrid city	New Madrid	1,882	1,489	1,193
Moberly city	Randolph	10,923	8,012	8,215	New Market town	Platte	120	182	
Modena town	Mercer	111			Newark town	Knox	217	265	303
Mokane village	Callaway	646	331		Newburg village	Phelps	932	481	568
Monegaw Springs village	St. Clair	122			Newtonia town	Newton	293	355	

POPULATION OF INCORPORATED PLACES—*Continued.*

City, town or village.	County.	1910.	1900.	1890.
Newtown village	Sullivan	261	291	303
Nixa village	Christian	276	.....	.....
Norborne village	Carroll	1,241	1,189	1,005
Northview village	Webster	78	.....	.....
Novelty village	Knox	232	267	.....
Novinger town	Adair	1,711	.....	.....
Oak Grove town	Jackson	641	408	.....
Oak Ridge village	Cape Girardeau	256	252	111
Odessa city	Lafayette	1,531	1,445	1,272
Old Monroe village	Lincoln	251	.....	.....
Olean village	Miller	214	254	.....
Oran city	Scott	1,023	497	271
Oregon city	Holt	1,002	1,032	948
Oronogo city	Jasper	1,912	2,073	.....
Orrick town	Ray	435	391	370
Osborn village	Clinton, DeKalb	360	386	373
Osceola city	St. Clair	1,114	1,037	995
Osgood village	Sullivan	204	.....	.....
Otterville town	Cooper	453	384	439
Owensville village	Gasconade	677	.....	.....
Ozark city	Christian	813	830	490
Pacific city	Franklin	1,418	1,213	1,184
Palmyra city	Marion	2,168	2,323	2,515
Papinsville village	Bates	87	142	.....
Paris city	Monroe	1,474	1,397	1,487
Parkville city	Platte	765	931	769
Parma city	New Madrid	905	.....	.....
Parnell village	Nodaway	438	432	267
Pattonsburg city	Daviess	1,044	1,065	532
Peculiar village	Cass	205	104	.....
Perry city	Ralls	895	624	316
Perryville city	Perry	1,708	1,275	875
Phelps City town	Atchison	97	167	203
Philadelphia village	Marion	199	211	230
Pickering town	Nodaway	264	.....	.....
Piedmont city	Wayne	1,154	858	829
Peirce City	Lawrence	2,043	2,151	2,511
Pilot Grove city	Cooper	654	631	560
Pilot Knob town	Iron	445	455	757
Platte City	Platte	763	744	706
Plattsburg city	Clinton	1,650	1,878	1,634
Pleasant Green village	Cooper	68	.....	.....
Pleasant Hill town	Cass	2,065	2,002	2,217
Pocahontas village	Cape Girardeau	239	100	.....
Point Pleasant village	New Madrid	99	153	137
Polo city	Caldwell	526	539	415
Poplar Bluff city	Butler	6,916	4,321	2,187
Portage des Sioux village	St. Charles	218	242	.....
Portageville city	New Madrid	987	427	.....
Potosi town	Washington	772	638	599
Prairie Hill village	Chariton	113	.....	.....
Prairie Home village	Cooper	184	196	.....
Princeton city	Mercer	1,385	1,575	1,410
Purcell city	Jasper	994	.....	.....
Purdin village	Linn	337	229	.....
Purdy village	Barry	459	434	325
Puxico city	Stoddard	814	413	212
Queen City	Schuyler	701	770	377
Quitman village	Nodaway	231	356	332
Randolph town	Clay	123	92	.....
Ravanna town	Mercer	251	295	348
Ravenwood village	Nodaway	341	285	.....
Raymore town	Cass	218	271	.....
Rayville town	Ray	239	.....	.....
Reeds city	Jasper	298	.....	.....
Renick town	Randolph	213	196	437
Republic city	Greene	884	856	381
Revere town	Clark	196	161	.....
Rhineland town	Montgomery	190	153	.....
Rich Hill city	Bates	2,755	4,053	4,008
Richards village	Vernon	303	198	.....
Richland city	Pulaski	884	736	553
Richmond city	Ray	3,664	3,478	2,895
Ridgeway city	Harrison	841	648	351
Roanoke town	Howard	110	147	207
Rocheport village	Boone	434	593	631
Rockport town	Atchison	1,053	1,080	934
Rockville town	Bates	566	580	534
Rolla city	Phelps	2,261	1,600	1,592
Roscoe village	St. Clair	182	181	159

POPULATION OF INCORPORATED PLACES—*Continued.*

City, town or village.	County.	1910.	1900.	1890.
Rosendale village	Andrew	359	448	288
Rothville village	Chariton	245	.....	.....
Rush Hill village	Audrain	168	181	210
Rushville village	Buchanan	566	412	.....
Russellville village	Cole	335	295	.....
Rutledge town	Scotland	418	292	.....
St. Catharine village	Linn	127	112	.....
St. Charles city	St. Charles	9,437	7,982	6,161
St. Clair village	Franklin	397	189	208
St. James city	Phelps	1,100	575	467
St. Joseph city	Buchanan	77,403	102,979	52,324
St. Louis city	.....	687,029	575,238	451,770
St Marys city	Ste. Genevieve	702	576	446
St. Peters village	St. Charles	269	.....	.....
Ste. Genevieve city	Ste. Genevieve	1,967	1,707	1,586
Salem city	Dent	1,796	1,481	1,315
Salem village	Daviess	349	390	.....
Salisbury city	Chariton	1,834	1,847	1,672
Sandyhook town	Moniteau	71	.....	.....
Sarcoxie city	Jasper	1,311	1,126	1,172
Savannah city	Andrew	1,583	1,886	1,288
Schell City town	Vernon	562	668	847
Sedalia city	Pettis	17,822	15,231	14,068
Senath city	Dunklin	1,029	241	.....
Seneca city	Newton	981	1,043	1,101
Seymour city	Webster	590	527	388
Shelbina city	Shelby	2,174	1,733	1,691
Shelbyville city	Shelby	685	777	486
Sheldon town	Vernon	528	474	396
Sheridan village	Worth	409	347	.....
Sikeston city	Scott	3,327	1,077	636
Silex village	Lincoln	276	210	151
Siloam Springs village	Howell	86	98	.....
Skidmore city	Nodaway	562	561	.....
Slater city	Saline	3,238	2,502	2,400
Smithton village	Pettis	346	420	369
Smithville city	Clay	680	427	372
South Gifford town	Macon	148	.....	.....
South Gorin town	Scotland	746	319	.....
South Greenfield village	Dade	274	297	430
South Lineville town	Mercer	77	.....	.....
Southwest City	McDonald	483	691	707
Sparta village	Christian	271	300	.....
Spickardsville town	Grundy	638	584	481
Spoonerville village	Dunklin	241	140	.....
Sprague village	Bates	156	156	267
Spring Garden village	Miller	60	.....	.....
Springfield city	Greene	35,201	23,267	21,850
Stanberry City	Gentry	2,121	2,654	2,035
Steelville city	Crawford	773	686	591
Stewartsville city	DeKalb	513	616	557
Stockton city	Cedar	590	555	508
Stotesbury town	Vernon	159	154	.....
Stotts City village	Lawrence	548	902	.....
Stoutsville village	Monroe	315	196	253
Stover town	Morgan	386	.....	.....
Sturgeon town	Boone	663	708	713
Sullivan city	Franklin	934	714	.....
Summersville town	Texas	236	187	.....
Sumner village	Chariton	394	477	286
Sweet Springs city	Saline	1,122	1,080	1,137
Syracuse town	Morgan	193	175	187
Tarkio city	Atchison	1,966	1,901	1,156
Thayer city	Oregon	1,613	1,276	1,143
Tiff City village	McDonald	57	164	.....
Tina village	Carroll	304	368	.....
Tipton city	Moniteau	1,278	1,337	1,253
Tracy village	Platte	176	208	.....
Trelour village	Warren	42	.....	.....
Trenton city	Grundy	5,656	5,396	5,039
Trimble village	Clinton	222	.....	.....
Triplett village	Chariton	473	342	313
Troy city	Lincoln	1,120	1,153	971
Turney town	Clinton	212	186	163
Tuscumbia village	Miller	285	225	238
Union city	Franklin	934	744	610
Union Star city	DeKalb	388	439	272
Unionville city	Putnam	2,000	2,050	1,118
University City	St. Louis	2,417	.....	.....
Urich city	Henry	484	445	312

POPULATION OF INCORPORATED PLACES—*Continued.*

City, town or village.	County.	1910.	1900.	1890.
Vandalia city	Audrain	1,595	1,168	979
Vanduser village	Scott	388	.....	.....
Verona town	Lawrence	446	.....	.....
Versailles city	Morgan	1,598	1,240	1,211
Vibbard city	Ray	110	.....	.....
Wakenda town	Carroll	279	329	206
Walker village	Vernon	364	479	594
Warrensburg city	Johnson	4,689	4,724	4,706
Warrenton city	Warren	795	770	664
Warsaw city	Benton	824	743	700
Washburn town	Barry	219	169	.....
Washington city	Franklin	3,670	3,015	2,725
Watson town	Atchison	245	233	238
Waverly town	Lafayette	777	722	826
Wayland town	Clark	384	.....	.....
Waynesville village	Pulaski	257	.....	.....
Weatherby village	DeKalb	171	228	134
Weaubleau town	Hickory	347	274	.....
Webb City	Jasper	11,817	9,201	5,043
Webster Groves city	St. Louis	7,080	1,895	1,783
Wellington village	Lafayette	558	520	446
Wellston city	St. Louis	7,312	.....	.....
Wellsville city	Montgomery	1,194	1,160	1,138
Wentworth village	Newton	154	238	.....
Wentzville town	St. Charles	539	519	457
West Plains city	Howell	2,914	2,902	2,091
Westboro village	Atchison	333	303	216
Westline town	Cass	120	131	178
Weston city	Platte	1,019	1,019	1,134
Westphalia town	Osage	321	.....	.....
Whiteside village	Lincoln	129	.....	.....
Whitewater village	Cape Girardeau	250	122	.....
Whiting village	Mississippi	242	244	.....
Williamstown town	Lewis	204	221	179
Williamsville city	Wayne	477	215	435
Willow Springs city	Howell	1,401	1,078	1,535
Windsor city	Henry	2,241	1,502	1,427
Winfield village	Lincoln	422	440	.....
Winona city	Shannon	444	495	602
Winston town	Daviess	257	457	470
Wittenberg town	Perry	87	114	133
Wooldridge village	Cooper	119	.....	.....
Worland village	Bates	159	113	.....
Wright City village	Warren	377	336	383
Wyaconda town	Clark	480	507	.....

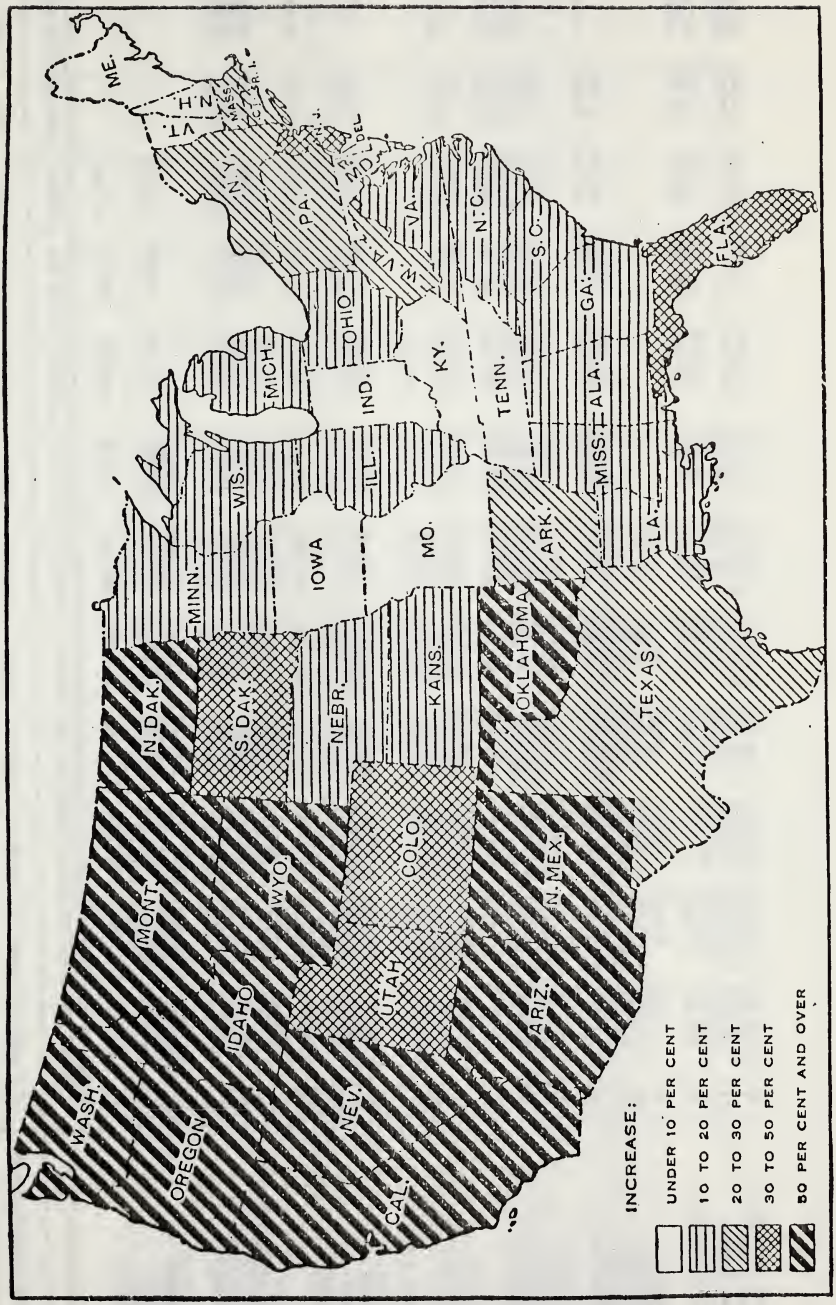

Map Classifying States with Respect to the Percentage of Increase of Population, 1900 to 1910.

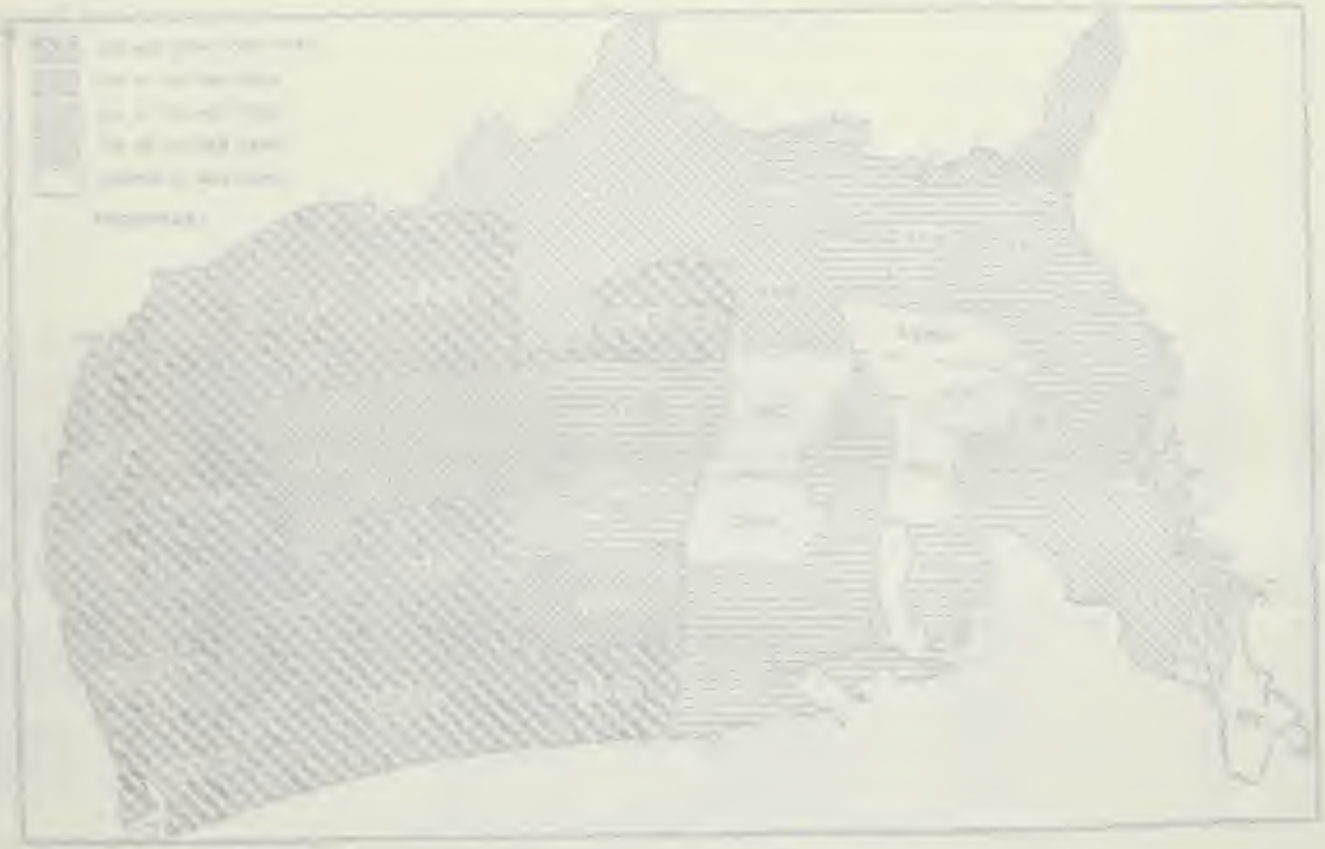

POPULATION OF STATES AND TERRITORIES AT EACH CENSUS, 1790 TO 1910.

(The first column shows the order of the states and territories in 1910 when arranged according to population.)

States and territories.		1910.	1900.	1890.	1880.	1870.	1860.	1850.	1840.	1830.	1820.	1810.	1800.	1790.
United States	....	91,972,266	*76,303,387	†62,622,250	§50,155,783	38,558,371	31,443,321	23,191,876	**17,069,453	‡12,866,020	9,638,453	7,239,881	5,308,483	3,929,214
Alabama	18	2,138,093	1,828,697	1,513,017	1,262,505	996,992	964,201	771,623	590,756	309,527	127,901	.....	.....	.....
Alaska	....	.....	63,592	†	§	.....	.....	.....	.....	.....	.....	.....	.....	.....
Arizona	46	204,354	122,931	59,620	40,440	9,658	.....	.....	.....	.....	.....	.....	.....	.....
Arkansas	25	1,574,449	1,311,564	1,128,179	802,525	484,471	435,450	209,897	97,574	30,388	14,273	.....	.....	.....
California	12	2,377,549	1,485,053	1,208,130	864,694	560,247	379,994	92,597	.....	.....	.....	.....	.....	.....
Colorado	32	799,024	539,700	412,198	194,327	39,864	34,277	.....	.....	.....	.....	.....	.....	.....
Connecticut	31	1,114,756	908,420	746,258	622,700	537,454	460,147	370,792	309,978	297,675	275,248	261,942	251,002	237,946
Delaware	47	202,322	184,735	168,493	146,608	125,015	112,216	91,532	78,085	76,748	72,749	72,674	64,273	59,096
District of Columbia	43	331,069	278,718	230,392	177,624	131,700	75,080	51,687	43,712	39,834	33,039	24,023	14,093	.....
Florida	33	752,619	528,542	391,422	269,493	187,748	140,424	87,445	54,477	34,730	.....	.....	.....	.....
Georgia	10	2,609,121	2,216,331	1,837,353	1,542,180	1,184,109	1,057,286	906,185	691,392	516,823	340,989	252,433	162,686	82,548
Hawaii	....	.....	154,001	†	.....	.....	.....	.....	.....	.....	.....	.....	.....	.....
Idaho	45	325,594	161,772	84,385	32,610	14,999	.....	.....	.....	.....	.....	.....	.....	.....
Illinois	3	5,638,591	4,821,550	3,826,351	3,077,871	2,539,891	1,711,951	851,470	476,183	157,445	55,211	12,282	.....	.....
Indiana	9	2,700,876	2,516,462	2,192,404	1,978,301	1,680,637	1,350,428	988,416	685,866	343,031	147,178	24,520	5,641	.....
Indian Territory	....	.....	392,060	†	.....	.....	.....	.....	.....	.....	.....	.....	.....	.....
Iowa	15	2,224,771	2,231,853	1,911,896	1,624,615	1,194,020	674,913	192,214	43,112	.....	.....	.....	.....	.....
Kansas	22	1,690,949	1,470,495	1,427,096	996,096	364,399	107,206	.....	.....	.....	.....	.....	.....	.....
Kentucky	14	2,289,905	2,147,174	1,858,635	1,648,690	1,321,011	1,155,684	982,405	779,828	687,917	564,317	406,511	220,955	73,677
Louisiana	24	1,656,388	1,381,625	1,118,587	939,946	726,915	708,002	517,762	352,411	215,739	153,407	76,556	.....	.....
Maine	34	742,371	694,466	661,086	648,936	626,915	628,279	583,169	501,793	399,455	298,335	228,705	151,719	96,540
Maryland	27	1,295,346	1,188,044	1,042,390	931,943	780,894	687,049	583,034	470,019	447,040	407,350	380,546	341,548	319,728
Massachusetts	6	3,366,416	2,805,346	2,238,943	1,783,085	1,457,351	1,231,066	994,514	737,699	610,408	523,287	472,040	422,845	378,787
Michigan	8	2,810,173	2,420,982	2,093,889	1,636,937	1,184,059	749,113	397,654	212,267	31,639	8,896	4,762	.....	.....
Minnesota	19	2,075,708	1,751,394	1,301,826	780,773	439,706	172,023	6,077	.....	.....	.....	.....	.....	.....
Mississippi	21	1,797,114	1,551,270	1,289,600	1,131,597	827,922	791,305	606,526	375,651	136,621	75,448	40,352	8,850	.....
Missouri	7	3,293,335	3,106,665	2,679,184	2,168,380	1,721,295	1,182,012	682,044	383,702	140,455	66,586	20,845	.....	.....
Montana	40	376,053	243,329	132,159	39,159	20,595	.....	.....	.....	.....	.....	.....	.....	.....
Nebraska	29	1,192,214	1,066,300	1,058,910	452,402	122,993	28,841	.....	.....	.....	.....	.....	.....	.....
Nevada	50	81,875	42,335	45,761	62,266	42,491	6,857	.....	.....	.....	.....	.....	.....	.....
New Hampshire	39	430,572	411,588	376,530	346,991	318,300	326,073	317,976	284,574	269,328	244,161	214,460	183,858	141,885
New Jersey	11	2,537,167	1,883,669	1,444,933	1,131,116	906,096	672,035	489,555	373,306	320,823	277,575	245,562	211,149	184,139
New Mexico	44	327,301	195,310	153,593	119,565	91,874	93,516	61,547	.....	.....	.....	.....	.....	.....
New York	1	9,113,614	7,268,894	5,997,853	5,082,871	4,382,759	3,880,735	3,097,394	2,428,921	1,918,608	1,372,812	959,049	589,051	340,120
North Carolina	16	2,206,287	1,893,810	1,617,947	1,399,750	1,071,361	992,622	869,039	753,419	737,987	638,829	555,500	478,103	393,751

[illegible] OF THE [illegible] COAL IN SELECTED STATES BY [illegible]

[illegible]

| [illegible] | [illegible] | [illegible] |

POPULATION OF STATES AND TERRITORIES AT EACH CENSUS, 1790 to 1910—*Continued.*

States and territories.		1910.	1900.	1890.	1880.	1870.	1860.	1850.	1840.	1830.	1820.	1810.	1800.	1790.
North Dakota	37	577,056	319,146	182,719	‖135,177	‖14,181	‖4,837	.....	.....	.....	.....	.....	.....	.....
South Dakota	36	583,888	401,570	328,808										
Ohio	4	4,767,121	4,157,545	3,672,316	3,198,062	2,665,260	2,339,511	1,980,329	1,519,467	937,903	581,434	230,760	45,365	.....
Oklahoma	23	1,657,155	398,331	61,834	.....	.....	.....	.....	.....	.....	.....	.....	.....	.....
Oregon	35	672,765	413,536	313,767	174,768	90,923	52,465	13,294	.....	.....	.....	.....	.....	.....
Pennsylvania	2	7,665,111	6,302,115	5,258,014	4,282,891	3,521,951	2,906,215	2,311,786	1,724,033	1,348,233	1,049,458	810,091	602,365	434,373
Rhode Island	38	542,610	428,556	345,506	276,531	217,353	174,620	147,545	108,830	97,199	83,059	76,931	69,122	68,825
South Carolina	26	1,515,400	1,340,316	1,151,149	995,577	705,606	703,708	668,507	594,398	581,185	502,741	415,115	345,591	249,073
Tennessee	17	2,184,789	2,020,616	1,767,518	1,542,359	1,258,520	1,109,801	1,002,717	829,210	681,904	422,823	261,727	105,602	35,691
Texas	5	3,896,542	3,048,710	2,235,523	1,591,749	818,579	604,215	212,592	.....	.....	.....	.....	.....	.....
Utah	41	373,351	276,749	207,905	143,963	86,786	40,273	11,380	.....	.....	.....	.....	.....	.....
Vermont	42	355,956	343,641	332,422	332,286	330,551	315,098	314,120	291,948	280,652	235,981	217,895	154,465	85,425
Virginia	20	2,061,612	1,854,184	1,655,980	1,512,565	1,225,163	1,596,318	1,421,661	1,239,797	1,211,405	1,065,366	974,600	880,200	747,610
Washington	30	1,141,990	518,103	349,390	75,116	23,955	11,594	.....	.....	.....	.....	.....	.....	.....
West Virginia	28	1,221,119	958,800	762,794	618,457	442,014	.....	.....	.....	.....	.....	.....	.....	.....
Wisconsin	13	2,333,860	2,069,042	1,686,880	1,315,497	1,054,670	775,881	305,391	30,945	.....	.....	.....	.....	.....
Wyoming	49	145,965	92,531	60,705	20,789	9,118	.....	.....	.....	.....	.....	.....	.....	.....
Per cent of gain	....	21.0	20.7	24.9	30.1	22.6	35.6	35.9	32.7	33.5	33.1	36.4	35.1	.....

*Includes 91,219 persons in the military and naval service of the United States (including civilian employes, etc.) stationed abroad, not credited to any state or territory.

†32,052 persons in Alaska, 180,182 Indians and other persons in Indian Territory, and 145,282 Indians and other persons on Indian reservations, etc., were specially enumerated under the law, but were not included in the general report on population in 1890; Hawaii had a population in 1890 of 89,990 according to the census taken as of December 28, 1890, under the direction of the Hawaiian Government, including these persons, the total population was 63,069,756.

§33,426 persons in Alaska were specially enumerated under the law, but were not included in the general report on population in 1880.

**Includes 6,100 persons on public ships in the service of the United States, not credited to any state or territory.

‡Includes 5,318 persons on public ships in the service of the United States, not credited to any state or territory.

‖Dakota Territory.

POPULATION OF CONTINENTAL UNITED STATES BY STATES, 1890 TO 1910.

WITH NUMBER AND PER CENT OF INCREASE, 1890-1900 AND 1900-1910; ALSO RANKING OF THE STATES IN 1910 AND 1900.

State.	Population.			Increase from 1900 to 1910.		Increase from 1890 to 1900.		Rank in population.[1]	
	1910.	1900.	1890.[2]	Number.	Per cent.	Number.	Per cent.	1910.	1900.
Continental United States	**91,972,266**	**75,994,575**	**62,947,714**	**15,977,691**	**21.0**	**13,046,861**	**20.7**	.....	.....
NEW ENGLAND DIVISION	6,552,681	5,592,017	4,700,749	960,664	17.2	891,268	19.0	.....	.....
Maine	742,371	694,466	661,086	47,905	6.9	33,380	5.0	34	31
New Hampshire	430,572	411,588	376,530	18,984	4.6	35,058	9.3	39	37
Vermont	355,956	343,641	332,422	12,315	3.6	11,219	3.4	42	39
Massachusetts	3,366,416	2,805,346	2,238,947	561,070	20.0	566,399	25.3	6	7
Rhode Island	542,610	428,556	345,506	114,054	26.6	83,050	24.0	38	35
Connecticut	1,114,756	908,420	746,258	206,336	22.7	162,162	21.7	31	29
MIDDLE ATLANTIC DIVISION	19,315,892	15,454,678	12,706,220	3,861,214	25.0	2,748,458	21.6	.....	.....
New York	9,113,614	7,268,894	6,003,174	1,844,720	25.4	1,265,720	21.1	1	1
New Jersey	2,537,167	1,883,669	1,444,933	653,498	34.7	438,736	30.4	11	16
Pennsylvania	7,665,111	6,302,115	5,258,113	1,362,996	21.6	1,044,002	19.9	2	2
EAST NORTH CENTRAL DIVISION	18,250,621	15,985,581	13,478,305	2,265,040	14.2	2,507,276	18.6	.....	.....
Ohio	4,767,121	4,157,545	3,672,329	609,576	14.7	485,216	13.2	4	4
Indiana	2,700,876	2,516,462	2,192,404	184,414	7.3	324,058	14.8	9	8
Illinois	5,638,591	4,821,550	3,826,352	817,041	16.9	995,198	26.0	3	3
Michigan	2,810,173	2,420,982	2,093,890	389,191	16.1	327,092	15.6	8	9
Wisconsin	2,333,860	2,069,042	1,693,330	264,818	12.8	375,712	22.2	13	13
WEST NORTH CENTRAL DIVISION	11,637,921	10,347,423	8,932,112	1,290,498	12.5	1,415,311	15.8	.....	.....
Minnesota	2,075,708	1,751,394	1,310,283	324,314	18.5	441,111	33.7	19	19
Iowa	2,224,771	2,231,853	1,912,297	7,082	0.3	319,556	16.7	15	10
Missouri	3,293,335	3,106,665	2,679,185	186,670	6.0	427,480	16.0	7	5
North Dakota	577,056	319,146	190,983	257,910	80.8	128,163	67.1	37	40
South Dakota	583,888	401,570	348,600	182,318	45.4	52,970	15.2	36	38
Nebraska	1,192,214	1,066,300	1,062,656	125,914	11.8	3,644	0.3	29	27
Kansas	1,690,949	1,470,495	1,428,108	220,454	15.0	42,387	3.0	22	22
SOUTH ATLANTIC DIVISION	12,194,895	10,443,480	8,857,922	1,751,415	16.8	1,585,558	17.9	.....	....
Delaware	202,322	184,735	168,493	17,587	9.5	16,242	9.6	47	45
Maryland	1,295,346	1,188,044	1,042,390	107,302	9.0	145,654	14.0	27	26
District of Columbia	331,069	278,718	230,392	52,351	18.8	48,326	21.0	43	41
Virginia	2,061,612	1,854,184	1,655,980	207,428	11.2	198,204	12.0	20	17
West Virginia	1,221,119	958,800	762,794	262,319	27.4	196,006	25.7	28	28

POPULATION OF CONTINENTAL UNITED STATES BY STATES, 1890 TO 1910—*Continued.*

State.	Population.			Increase from 1900 to 1910.		Increase from 1890 to 1900.		Rank in population.[1]	
	1910.	1900.	1890.[2]	Number.	Per cent.	Number.	Per cent.	1910.	1900.
SOUTH ATLANTIC DIVISION—*Continued.*									
North Carolina	2,206,287	1,893,810	1,617,949	312,477	16.5	275,861	17.1	16	15
South Carolina	1,515,400	1,340,316	1,151,149	175,084	13.1	189,167	16.4	26	24
Georgia	2,609,121	2,216,331	1,837,353	392,790	17.7	378,978	20.6	10	11
Florida	752,619	528,542	391,422	224,077	42.4	137,120	35.0	33	33
EAST SOUTH CENTRAL DIVISION	8,409,901	7,547,757	6,429,154	862,144	11.4	1,118,603	17.4	.....	.....
Kentucky	2,289,905	2,147,174	1,858,635	142,731	6.6	288,539	15.5	14	12
Tennessee	2,184,789	2,020,616	1,767,518	164,173	8.1	253,098	14.3	17	14
Alabama	2,138,093	1,828,697	1,513,401	309,396	16.9	315,296	20.8	18	18
Mississippi	1,797,114	1,551,270	1,289,600	245,844	15.8	261,670	20.3	21	20
WEST SOUTH CENTRAL DIVISION	8,784,534	6,532,290	4,740,983	2,252,244	34.5	1,791,307	37.8	.....	.....
Arkansas	1,574,449	1,311,564	1,128,211	262,885	20.0	183,353	16.3	25	25
Louisiana	1,656,388	1,381,625	1,118,588	274,763	19.9	263,037	23.5	24	23
Oklahoma	1,657,155	[4]790,391	[4]258,657	866,764	109.7	531,734	205.6	23	[5]30
Texas	3,896,542	3,048,710	2,235,527	847,832	27.8	813,183	36.4	5	6
MOUNTAIN DIVISION	2,633,517	1,674,657	1,213,935	958,860	57.3	460,722	38.0	.....	.....
Montana	376,053	243,329	142,924	132,724	54.5	100,405	70.3	40	43
Idaho	325,594	161,772	88,548	163,822	101.3	73,224	82.7	45	46
Wyoming	145,965	92,531	62,555	53,434	57.7	29,976	47.9	49	49
Colorado	799,024	539,700	413,249	259,324	48.0	126,451	30.6	32	32
New Mexico	327,301	195,310	160,282	131,991	67.5	35,028	21.9	44	44
Arizona	204,354	122,931	88,243	81,423	66.2	34,688	39.3	46	48
Utah	373,351	276,749	210,779	96,602	34.9	65,970	31.3	41	42
Nevada	81,875	42,335	47,355	39,540	93.4	[3]5,020	[3]10.6	50	51
PACIFIC DIVISION	4,192,304	2,416,692	1,888,334	1,775,612	73.5	528,358	28.0	.....	.....
Washington	1,141,990	518,103	357,232	623,887	120.4	160,871	45.0	30	34
Oregon	672,765	413,536	317,704	259,229	62.7	95,832	30.2	35	36
California	2,377,549	1,485,053	1,213,398	892,496	60.1	271,655	22.4	12	21

[1]Hawaii and Alaska, which do not appear in this table, rank as 48 and 51, respectively, both in the ranking for 1910 and 1900.
[2]Total population, including population of Indian Territory and Indian reservations, which were specially enumerated in 1890.
[3]Decrease.
[4]Includes the population of Indian Territory, which was 392,060 in 1900 and 180,182 in 1890.
[5]The territory of Oklahoma in 1900 ranked 38 and Indian Territory 39. The present ranking for 1900 includes the population of Indian Territory with that of Oklahoma.

POPULATION AT EACH CENSUS, 1790 TO 1910, BY COLOR AND BY GEOGRAPHIC DIVISIONS.

[Source: Reports of the Bureau of the Census, Department of Commerce and Labor.]

Division and color.*	1790.	1800.	1810.	1820.	1830.†	1840.†	1850.	1860.	1870.	1880.	1890.	1900.	1910.
New England	1,009,408	1,233,011	1,471,973	1,660,071	1,954,717	2,234,822	2,728,116	3,135,283	3,487,924	4,010,529	4,700,749	5,592,017	6,552,681
White	992,421	1,214,359	1,452,067	1,639,144	1,933,338	2,212,165	2,705,095	3,110,480	3,455,043	3,968,789	4,653,191	5,527,026	6,480,514
Colored	16,987	18,652	19,906	20,927	21,379	22,657	23,021	24,803	32,881	41,740	47,558	64,991	72,167
Per cent colored	1.7	1.5	1.4	1.3	1.1	1.0	0.8	0.8	0.9	1.0	1.0	1.2	1.1
Middle Atlantic	958,632	1,402,565	2,014,702	2,699,845	3,587,664	4,526,260	5,898,735	7,458,985	8,810,806	10,496,878	12,706,220	15,454,678	19,315,892
White	908,195	1,338,151	1,932,371	2,610,048	3,483,829	4,406,593	5,771,994	7,327,548	8,662,226	10,305,055	12,468,794	15,110,862	18,880,452
Colored	50,437	64,414	82,331	89,797	103,835	119,667	126,741	131,437	148,580	191,823	237,426	343,816	435,440
Per cent colored	5.3	4.6	4.1	3.3	2.9	2.6	2.1	1.8	1.7	1.8	1.9	2.2	2.3
East North Central		51,006	272,324	792,719	1,470,018	2,924,728	4,523,260	6,926,884	9,124,517	11,206,668	13,478,305	15,985,581	18,250,621
White		50,371	268,870	785,628	1,454,135	2,895,383	4,478,065	6,855,644	8,987,512	11,012,047	13,253,725	15,710,053	17,927,622
Colored		635	3,454	7,691	15,883	29,345	45,195	71,240	137,005	194,621	224,580	275,528	322,999
Per cent colored		1.3	1.3	1.0	1.1	1.0	1.0	1.0	1.5	1.7	1.7	1.7	1.8
West North Central			20,845	66,586	140,455	426,814	880,335	2,169,832	3,856,594	6,157,443	8,932,112	10,347,423	11,637,921
White			17,227	56,017	114,795	366,812	789,923	2,044,325	3,710,991	5,949,376	8,660,088	10,055,817	11,351,621
Colored			3,618	10,569	25,660	60,002	90,412	125,507	145,603	208,067	272,024	281,606	286,300
Per cent colored			17.4	15.9	18.3	14.1	10.3	5.8	3.8	3.4	3.0	2.7	2.5
South Atlantic	1,851,806	2,286,494	2,674,891	3,061,063	3,645,752	3,925,299	4,679,090	5,364,703	5,853,610	7,597,197	8,857,922	10,443,480	12,194,895
White	1,178,344	1,426,804	1,594,091	1,787,664	2,116,469	2,327,982	2,818,219	3,305,107	3,635,238	4,654,112	5,592,149	6,706,058	8,071,603
Colored	673,462	859,690	1,080,800	1,273,399	1,529,283	1,597,317	1,860,871	2,059,596	2,218,372	2,943,085	3,265,773	3,737,422	4,123,292
Per cent colored	36.4	37.6	40.4	41.6	41.9	40.7	39.8	38.4	37.9	38.7	36.9	35.8	33.8
East South Central	109,368	335,407	708,590	1,190,489	1,815,969	2,575,445	3,363,271	4,020,991	4,404,445	5,585,151	6,429,154	7,547,757	8,409,901
White	93,046	276,761	563,136	902,432	1,314,382	1,745,139	2,240,481	2,626,376	2,939,091	3,657,593	4,305,668	5,044,847	5,754,326
Colored	16,322	58,646	145,454	288,057	501,587	830,306	1,122,790	1,394,615	1,465,354	1,927,558	2,123,486	2,502,910	2,655,575
Per cent colored	14.9	17.5	20.5	24.2	27.6	32.2	33.4	34.7	33.3	34.5	33.0	33.2	31.6
West South Central			76,556	167,680	246,127	449,985	940,251	1,747,667	2,029,965	3,334,220	4,740,983	6,532,290	8,784,534
White			34,311	86,464	115,112	235,631	571,714	1,102,490	1,288,880	2,243,722	3,295,636	4,771,065	6,721,491
Colored			42,245	81,216	131,015	214,354	368,537	645,177	741,085	1,090,498	1,445,347	1,761,225	2,063,043
Per cent colored			55.2	48.4	53.2	47.6	39.2	36.9	36.5	32.7	30.5	27.0	23.5
Mountain							72,927	174,923	315,385	653,119	1,213,935	1,674,657	2,633,517
White							72,855	164,092	301,848	614,821	1,117,363	1,579,855	2,520,445
Colored							72	10,831	13,537	38,298	96,572	94,802	113,062
Per cent colored							0.1	6.2	4.3	5.9	8.0	5.7	4.3
Pacific							105,891	444,053	675,125	1,114,578	1,888,334	2,416,692	4,192,304
White							104,722	386,475	608,548	997,455	1,754,644	2,293,613	4,023,873
Colored							1,169	57,578	66,577	117,123	133,690	123,079	168,431
Per cent colored							1.1	13.0	9.9	10.5	7.1	5.1	4.0
Totals	3,929,214	5,308,483	7,239,881	9,638,453	12,860,702	17,063,353	23,191,876	31,443,321	38,558,371	50,155,783	62,947,714	75,994,575	91,972,266
White	3,172,006	4,306,446	5,862,073	7,866,797	10,532,060	14,189,705	19,553,068	26,922,537	33,589,377	43,402,970	55,101,258	66,809,196	81,731,957
Colored	757,208	1,002,037	1,377,808	1,771,656	2,328,642	2,873,648	3,638,808	4,520,784	4,968,994	6,752,813	7,846,456	9,185,379	10,240,309
Per cent colored	19.3	18.9	19.0	18.4	18.1	16.8	15.7	14.4	12.9	13.5	12.5	12.1	11.1

*"Colored" includes negroes, Chinese, Japanese and Indians; also other Asiatics in 1910.

†Exclusive of persons on public ships (5,318 in 1830 and 6,100 in 1840) in the service of the United States, not credited to any state or territory.

POPULATION OF THE UNITED STATES.

TOTAL AREA OF ENUMERATION, CONTINENTAL UNITED STATES, AND NONCONTIGUOUS TERRITORY, 1910 AND 1900.

	1910.	1900.
The United States (total area of enumeration)	**93,402,151**	***77,256,630**
Continental United States	91,972,266	75,994,575
Noncontiguous territory	1,429,885	1,262,055
Alaska	64,356	63,592
Hawaii	191,909	154,001
Porto Rico	1,118,012	†953,243
Persons in military and naval service stationed abroad	55,608	91,219

*Includes 953,243 persons enumerated in Porto Rico in 1899.

†According to the census of Porto Rico, taken in 1899 under the direction of the War Department.

The rate of increase from 1900 to 1910 was 20.9 per cent for the total area of enumeration and 21 per cent for continental United States. It will be noted that Table I does not cover other possessions of the United States than the ones mentioned. Including the population of Philippine Islands as enumerated by the census of 1903 under the direction of the War Department, 7,635,426, and adding estimates for the islands of Guam and Samoa and the Canal Zone, the total population of the United States and possessions is about 101,100,000.

POPULATION OF CONTINENTAL UNITED STATES AND DECENNIAL INCREASE.

NUMBER AND PER CENT, 1790 TO 1910.

Year.	Population.	Increase since preceding census.	
		Population.	Per cent.
1910	91,972,266	15,977,691	21.0
1900	75,994,575	13,046,861	20.7
1890	62,947,714	12,791,931	25.5
1880	50,155,783	11,597,412	30.1
1870	38,558,371	7,115,050	22.6
1860	31,443,321	8,251,445	35.6
1850	23,191,876	6,122,423	35.9
1840	17,069,453	4,203,433	32.7
1830	12,866,020	3,227,567	33.5
1820	9,638,453	2,398,572	33.1
1810	7,239,881	1,931,398	36.4
1800	5,308,483	1,379,269	35.1
1790	3,929,214	.....	.....

AREA, NATURAL RESOURCES AND POPULATION OF THE UNITED STATES.

Dates of Acts of Organization or Admission of States and Territories and Areas of their Land and Water Surfaces.

(Sources: Admission of states, annual report of the Commissioner of the General Land Office, Department of the Interior, 1903; areas, Bureau of the Census, Department of Commerce and Labor.)

State or territory.	Date of act of organization or admission.	U. S. Stats.		Area.		
		Vol.	Page.	Water.	Land.	Total.
ORIGINAL STATES.				*Sq. miles.*	*Sq. miles.*	*Sq. miles.*
New Hampshire	.....	.....	.....	310	9,031	9,341
Massachusetts	.....	.....	.....	227	8,039	8,266
Rhode Island	.....	.....	.....	181	1,067	1,248
Connecticut	.....	.....	.....	145	4,820	4,965
New York	.....	.....	.....	[1]1,550	47,654	49,204
New Jersey	.....	.....	.....	710	7,514	8,224
Pennsylvania	.....	.....	.....	[2]294	44,832	45,126

[1]Exclusive of 3,140 square miles of Lakes Ontario and Erie.

[2]Exclusive of 891 square miles of Lake Erie.

AREA, NATURAL RESOURCES AND POPULATION OF THE UNITED STATES
—Continued.

State or territory.		Date of act of organization or admission.	U. S. Stats.		Area.		
			Vol.	Page.	Water.	Land.	Total.
ORIGINAL STATES—*Con.*					*Sq. miles.*	*Sq. miles.*	*Sq. miles.*
Delaware					405	1,965	2,370
Maryland					2,386	9,941	12,327
Virginia					2,365	40,262	42,627
North Carolina					3,686	48,740	52,426
South Carolina					494	30,495	30,989
Georgia					540	58,725	59,265
STATES WITHOUT PREVIOUS TERRITORIAL ORGANIZATION ADMITTED.							
Kentucky		Feb. 4, 1791	1	189	417	40,181	40,598
Vermont		Feb. 18, 1791	1	191	440	9,124	9,564
Tennessee		June 1, 1796	1	491	335	41,687	42,022
Maine		Mar. 3, 1820	3	544	3,145	29,895	33,040
Texas[2]		Dec. 29, 1845	9	108	3,498	262,398	265,896
West Virginia		Dec. 31, 1862	12	633	148	24,022	24,170
STATES WITH PREVIOUS TERRITORIAL ORGANIZATION ADMITTED.							
Ohio	State	Feb. 19, 1803	2	173	[3]300	40,740	41,040
Louisiana	Territory	Mar. 3, 1805	2	331	3,097	45,409	48,506
	State	Apr. 8, 1812	2	701			
Indiana	Territory	May 7, 1800	2	58	[5]309	36,045	36,354
	State[3]	Dec. 11, 1816	3	399			
Mississippi	Territory	Apr. 7, 1798	1	549	503	46,362	46,865
	State[3]	Dec. 10, 1817	3	472			
Illinois	Territory	Feb. 3, 1809	2	514	[6]622	56,043	56,665
	State[3]	Dec. 3, 1818	3	536			
Alabama	Territory	Mar. 3, 1817	3	371	719	51,279	51,998
	State[3]	Dec. 14, 1819	3	608			
Missouri	Territory	June 4, 1812	2	743	693	68,727	69,420
	State[7]	Mar. 2, 1821	3	645			
Arkansas	Territory	Mar. 2, 1819	3	493	810	52,525	53,335
	State	June 15, 1836	5	50			
Michigan	Territory	Jan. 11, 1805	2	309	[8]500	57,480	57,980
	State	Jan. 26, 1837	5	144			
Florida	Territory	Mar. 30, 1822	3	654	3,805	54,861	58,666
	State	Mar. 3, 1845	5	742			
Iowa	Territory	June 12, 1838	5	235	561	55,586	56,147
	State	Mar. 3, 1845	5	742			
Wisconsin	Territory	Apr. 20, 1836	5	10	[9]810	55,256	56,066
	State	May 29, 1848	9	233			
California	State	Sept. 9, 1850	9	452	2,645	155,652	158,297
Minnesota	Territory	Mar. 3, 1849	9	403	[10]3,824	80,858	84,682
	State	May 11, 1858	11	285			
Oregon	Territory	Aug. 14, 1848	9	323	1,092	95,607	96,699
	State	Feb. 14, 1859	11	383			
Kansas	Territory	May 30, 1854	10	277	384	81,774	82,158
	State	Jan. 29, 1861	12	126			
Nevada	Territory	Mar. 2, 1861	12	209	869	109,821	110,690
	State[11]	Mar. 21, 1864	13	30			
Nebraska	Territory	May 30, 1854	10	277	712	76,808	77,520
	State[12]	Feb. 9, 1867	14	391			
Colorado	Territory	Feb. 28, 1861	12	172	290	146,308	103,948
	State[13]	Mar. 3, 1875	18	474			
North Dakota	Territory	Mar. 2, 1861	12	239	654	70,183	70,837
	State	Feb. 22, 1889	25	[14]676			
South Dakota	Territory	Mar. 2, 1861	12	239	747	76,868	77,615
	State	Feb. 22, 1889	25	[14]676			
Montana	Territory	May 26, 1864	13	85	796	146,201	146,997
	State	Feb. 22, 1889	25	[14]676			
Washington	Territory	Mar. 2, 1853	10	172	2,291	66,836	69,127
	State	Feb. 22, 1889	25	[14]676			

[2]Joint resolution of Congress.
[3]Exclusive of 3,443 square miles of Lake Erie.
[5]Exclusive of 230 square miles of Lake Michigan.
[6]Exclusive of 1,674 square miles of Lake Michigan.
[7]See President's proclamation, 3 Statutes, Appendix No. 2.
[8]Exclusive of 16,653 square miles of Lake Superior, 12,922 square miles of Lake Michigan, 9,925 square miles of Lake Huron and 460 square miles of Lakes St. Clair and Erie.
[9]Exclusive of 2,378 square miles of Lake Superior and 7,500 square miles of Lake Michigan.
[10]Exclusive of 2,514 square miles of Lake Superior.
[11]See President's proclamation, October 13, 1864, 13 Statutes, 749.
[12]See President's proclamation, March 1, 1867, 14 Statutes, 820.
[13]See President's proclamation, August 1, 1876, 19 Statutes, 665.
[14]See President's proclamation, 26 Statutes, 1548 to 1552, inclusive.

AREA, NATURAL RESOURCES AND POPULATION OF THE UNITED STATES —*Continued.*

State or territory.		Date of act of organization or admission.	U. S. Stats. Vol.	U. S. Stats. Page.	Area. Water.	Area. Land.	Area. Total.
STATES WITH PREVIOUS TERRITORIAL ORGANIZATION ADMITTED—*Con.*					*Sq. miles.*	*Sq. miles.*	*Sq. miles.*
Idaho	Territory	Mar. 3, 1863	12	808	534	83,354	83,888
	State	July 3, 1890	26	215			
Wyoming	Territory	July 25, 1868	15	178	320	97,594	97,914
	State	July 10, 1890	26	222			
Utah	Territory	Sept. 9, 1850	9	453	2,806	82,184	84,990
	State	July 16, 1894	28	[1]107			
Oklahoma	Territory	May 2, 1890	26	81	643	69,414	70,057
	State[2]	Nov. 16, 1907	34	267			
New Mexico	Territory	Sept. 9, 1850	9	446	131	122,503	122,634
	State[3]	June 20, 1910	36	557			
Arizona	Territory	Feb. 4, 1863	12	664	146	113,810	113,956
	State	June 20, 1910	36	557			
TERRITORIES, ETC.							
Dist. of Columbia	Territory	July 16, 1790	1	130	10	60	70
	District	Mar. 3, 1791	1	214			
Hawaii	Territory	June 14, 1900	31	141	.....	.....	590,889
Alaska	District	July 27, 1868	15	240	.....	.....	6,441
Total, exclusive of Alaska and Hawaii					.....	2,973,890	3,026,789
Total, including Alaska and Hawaii					.....	.....	3,624,122

[1]See President's proclamation, January 4, 1896, 29 Statutes, 876.
[2]See President's proclamation, November 16, 1907.
[3]See President's proclamation, January 6, 1912.

NONCONTIGUOUS TERRITORY OF THE UNITED STATES.

Dates of Acquisition and Organization, and Population and Area.

(Sources: Areas—Alaska and Hawaii, reports of the Bureau of the Census, Department of Commerce and Labor; Porto Rico, Bulletin 302 of the U. S. Geological Survey; Philippine Islands, Census of the Philippine Islands, Vol. I; Guam and Tutuila Group, Navy Department; Panama Canal Zone, Isthmian Canal Commission. Population—The figures with exception of those for the Panama Canal Zone, Samoa and Guam, which are represented by special census figures (the first two as of February 1, 1912, and the last as of June 30, 1911), are those of the Bureau of the Census, those not based upon an actual census representing estimates for June 1.)

Territory.		Date of acquisition or organization.	U. S. Stats. Vol.	U. S. Stats. Page.	Area (square miles).	Population. Year.	Population. Number.
Alaska (district)	Acquired	June 20, 1867	15	539	590,884	1912	64,520
	Organized	[1]July 27, 1868	15	240			
Guam	Acquired	Apr. 11, 1899	30	1,755	210	1900	12,240
Hawaii	Acquired	July 7, 1898	30	750	6,449	1912	200,065
	Organized	June 14, 1900	31	141			
Panama Canal Zn.	Acquired	Feb. 26, 1904	33	2,234	448	1911	61,279
Philippine Islands	Acquired	Apr. 11, 1899	30	1,755	115,026	1912	8,460,052
Porto Rico	Acquired	Apr. 11, 1899	30	1,755	3,435	1911	1,151,579
Tutuila Group, Samoa	Acquired	Mar. 8, 1900	31	1,879	77	1900	7,251

[1]Civil government established May 17, 1884.

PROGRESS OF THE UNITED STATES.

In Area, Population and Material Industries.

(Compiled from a statement prepared by the Bureau of Foreign and Domestic Commerce, Department of Commerce.)

	1800.	1850.	1880.	1900.	1914a.
Area *b*, square miles	892,135	2,997,119	3,026,789	3,026,789	3,026,789
Population *c*, No	5,308,483	23,191,876	50,155,783	75,994,575	98,616,191
Population per square mile *c*, No.	6.47	7.88	16.86	25.55	33.17
Wealth *d e*	.....	$7,135,780,000	$12,612,000,000	$88,517,306,775	*f* $107,104,212,000
Wealth, per capita *d e*	.....	$307.69	$850.20	$1,164.79	*f* $1,318.11
Public debt, less cash in treasury *g*	$82,976,294	$63,452,774	$1,919,326,748	$1,107,711,258	$1,042,399,898
Public debt, per capita	$15 63	$2 71	$38.27	$14 52	$10.53
Interest-bearing debt *h*	$82,976,294	$63,452,774	$1,723,993,100	$1,023,478,860	$967,953,110
Annual interest charge	$3,402,601	$3,782,393	$79,633,981	$33,545,130	$22,891,493
Interest per capita	$0.61	$0.16	$1.59	$0.41	$0.23
Gold coined	$317,760	$31,981,739	$62,308,279	$99,272,913	*i* $25,433,378
Silver coined	$221,296	$1,866,100	$27,411,691	$36,315,321	*i* $3,184,229
Gold in circulation *j*	{$16,000,000	$117,395,456	$225,695,779	$610,806,472	*k* $614,321,674
Silver in circulation *j*			$68,622,345	$142,050,334	*k* $230,577,851
Gold certificates in circulation	.....	.....	$7,963,900	$200,733,019	$1,035,154,129
Silver certificates in circulation	.....	.....	$5,789,569	$108,465,574	$479,462,376
United States notes (greenbacks) in circulation	.....	.....	$327,895,457	$313,971,545	$338,839,643
National bank notes in circulation	.....	.....	$337,415,178	$300,115,112	$718,085,637
Miscellaneous currency in circulation *l*	$10,500,000	$131,366,526	.....	$79,008,942	$2,427,058
Total circulation of money	$26,500,000	$278,761,982	$973,382,228	$2,055,150,998	$3,419,168,368
Per capita	$5.00	$12 02	$19 41	$26.93	$34.53
National banks, No	.....	.....	2,076	3,732	7,525
Capital	.....	.....	$455,909,565	$621,536,461	$1,058,192,335
Bank clearings, New York	.....	.....	$37,182,128,621	$51,964,588,564	*i* $98,121,520,000
Total United States	.....	.....	.....	$84,582,450,081	*i* $173,755,278,000
Deposits in national banks	.....	.....	$833,701,034	$2,458,092,758	$6,268,962,430
Deposits in savings banks	.....	$13,431,130	$819,106,973	$2,389,719,954	*i* $4,727,403,951
Depositors in savings banks, No.	.....	251,354	2,335,582	6,107,083	*i* 10,766,936
Farms and farm property *d*	.....	$3,967,343,580	$12,180,501,538	*m* $20,439,901,164	*no* $40,991,449,090
Farm products, value *d*	.....	.....	$2,212,450,927	$4,417,069,973	*o* $9,751,119,000
Manufacturing establishments *d*, No	.....	123,025	253,852	*p* 207,514	*p* 268,491
Value of products *d*	.....	$1,019,106,616	$5,369,579,191	*p* $11,406,926,701	*p* $20,672,051,870
United States Government receipts—net ordinary *q*	$10,848,749	$43,592,889	$333,526,501	$567,240,852	$734,343,700
Customs	$9,080,933	$39,668,686	$186,522,065	$233,164,871	$292,128,528
Internal revenue	$809,397	.....	$124,009,374	$295,327,927	*r* $380,000,000
United States Government disbursements—net ordinary *s*	$10,813,971	$10,948,383	$264,847,637	$487,713,792	$700,559,248
War	$2,560,879	$9,687,025	$38,116,916	$134,774,768	$173,894,143
Navy	$3,448,716	$7,904,725	$13,536,985	$55,953,078	$139,893,614
Pensions	$64,131	$1,866,886	$56,777,174	$140,877,316	$173,092,065
Interest on public debt	$3,402,601	$3,782,393	$95,757,575	$10,160,333	$23,143,741
Imports of merchandise	$91,252,768	$173,509,526	$667,954,746	$849,941,184	$1,893,929,657
Per capita	$17.19	$7.48	*t* $12.51	$10.93	*u* $18.92
Exports of merchandise	$70,971,780	$144,375,726	$835,638,658	$1,394,483,082	$2,364,579,148
Per capita	$13.37	$6.23	*v* $16.43	$17 76	$23.27
Imports, silk, raw, lbs	.....	.....	2 562,236	11,259,310	28,594,672
Rubber, crude, lbs	.....	.....	16,826,099	49,377,138	131,995,742
Tin plates, lbs	.....	.....	379,902,880	147,963,804	48,877,947
Iron and steel, manufactures of	.....	$20,145,067	$71,266,699	$20,478,728	$31,790,851
Domestic exports, iron and steel manufactures	$52,144	$1,953,702	$14,716,524	$121,913,548	$251,480,677
Domestic exports, all manufactures of	.....	$23,223,106	$121,818,298	$484,846,235	$1,099,632,138
Farm animals, value	.....	$544,180,516	$1,576,917,556	$2,228,123,134	$5,891,229,000
Cattle, No	.....	17,778,907	33,258,000	43,902,414	56,592,000
Horses, No	.....	4,336,719	11,201,800	13,537,521	20,962,000
Sheep, No	.....	21,773,220	40,765,900	41,883,065	49,719,000
Mules, No	.....	559,331	1,729,500	2,086,027	4,449,000
Swine, No	.....	30,354,213	34,034,100	37,079,356	58,933,000
Production of gold	.....	$50,000,000	$36,000,000	$79,171,000	*w* $88,301,023
Silver, commercial value	.....	$50,900	$34,717,000	$35,741,100	*w* $40,864,871
Coal, tons	.....	6,266,233	63,822,830	240,789,310	477,202,303
Petroleum, gals	.....	.....	1,104,017,166	2,672,062,218	10,434,741,660
Pig iron, tons	.....	563,755	3,835,191	13,789,242	30,966,301
Steel, tons	.....	.....	1,247,335	10,188,329	*x* 31,251,303
Tin plates, lbs	.....	.....	.....	849,004,022	*x* 2,157,055,000
Copper, tons	.....	650	27,000	270,588	555,031
Wool, lbs	.....	52,516,959	232,500,000	288,636,621	296,175,300
Wheat, bu	.....	100,485,944	498,549,868	522,229,505	896,000,000
Corn, bu	.....	592,071,104	1,717,434,543	2,105,102,516	2,598,000,000
Cotton, bales	153,509	2,454,442	6,605,750	10,245,602	*i* 13,082,811
Cane sugar, lbs	.....	247,577,000	178,872,000	322,549,011	601,074,880

PROGRESS OF THE UNITED STATES—*Continued.*

	1800.	1850.	1880.	1900.	1914a.
Sugar consumed, lbs	.....	.....	1,979,221,478	4,477,175,236	8,566,992,928
Per capita, lbs	.....	.....	39.46	58.91	i 85.05
Cotton consumed, 500-lb. bales	18,829	422,626	1,865,922	3,603,516	w 5,630,835
Domestic cotton exported, lbs	.....	638,381,601	1,822,061,114	3,100,583,188	4,760,910,538
Railways operated, miles	.....	9,021	93,267	194,262	w 258,033
Passengers carried, No	.....	.....	.....	576,831,251	w 1,004,081,346
Freight carried one mile, short tons	.....	.....	.....	141,596,551,161	w 261,080,745,058
Revenue, ton per mile, cents	.....	.....	.....	0.729	w 0.744
Passenger cars, No	.....	.....	.....	34,713	w 51,490
Other cars, No	.....	.....	.....	1,416,125	w 2,331,181
American vessels built x. tons	106,261	279,255	157,409	393,790	i 346,155
Trading, domestic, etc., tons	301,919	1,919,743	2,715,224	4,338,145	i 6,858,775
Trading, foreign, tons	669,921	1,585,714	1,352,810	826,694	i 1,027,776
On great lakes, tons	.....	198,266	605,102	1,565,587	i 2,939,786
Vessels passing through Sault Ste. Marie canal, tons	.....	.....	1,734,890	22,315,831	i 57,989,715
Commercial failures, No	.....	.....	4,735	10,774	y 8,344
Amount of liabilities	.....	.....	$65,752,000	$138,195,673	y $181,799,731
Postoffices, No	903	18,417	42,989	76,688	56,810
Receipts of P. O. department	$280,804	$5,199,985	$33,315,479	$102,351,579	i $266,619,525
Telegrams sent z, No	.....	.....	29,215,509	63,167,783	(1) 90,000,000
Newspapers, etc. (2), No	.....	2,526	9,723	20,806	22,977
Public schools, salaries	.....	.....	$55,912,972	$137,687,746	(3) $283,798,531
Patents issued, No	.....	993	13,947	26,499	i 35,788
Immigrants arrived (4), No	.....	369,980	457,257	448,572	1,218,480

a Figures of 1914 are somewhat preliminary and subject to revision. *b* Exclusive of Alaska and islands belonging to the United States. *c* Census figures, relating to Continental United States; the figures for 1914 represent an estimate. *d* Census figures. *e* True valuation of real and personal property. *f* 1904. *g* 1800 to 1850, outstanding principal of the public debt, January 1. *h* Figures for the years 1800 to 1850 include the total public debt. *i* 1913. *j* Gold and silver cannot be stated separately prior to 1876. From 1862 to 1875, inclusive, gold and silver were not in circulation, except on the Pacific coast, where it is estimated that the average specie circulation was about $25,000,000, and this estimate is continued for the three following years under the head of gold. After that period gold was available for circulation. *k* As the result of a special investigation by the Director of the Mint, a reduction of $135,000,000 was made in the estimate of gold coin in circulation on July 1, 1907, as compared with the basis of previous years, and on September 1, 1910, a reduction of $9,700,000 was made in the estimate of silver coin. *l* Includes notes of Bank of United States; state bank notes; demand notes of 1862 and 1863; fractional currency, 1870; treasury notes of 1890-1891 to date; and currency certificates, act of June 8, 1892-1900. *m* Includes value of buildings, $3,556,639,496. The twelfth census was the first to collect statistics of buildings on farms. *n* Includes value of buildings, $6,325,451,528. *o* Data of the Department of Agriculture, representing wealth production on farms. *p* Exclusive of neighborhood industries and hand trades, included in years previous to 1905. *q* "Ordinary receipts" include receipts from customs, internal revenue, direct tax, public lands, and "miscellaneous," but do not include receipts from loans, premiums, treasury notes, or revenues of Postoffice Department. *r* Includes corporation and income taxes, $71,386,156 in 1914. *s* "Ordinary disbursements" include disbursements for war, navy, Indians, pensions, payments for interest, and "miscellaneous," but do not include payments for premiums, principal of public debt, or disbursements for postal service paid from revenues thereof. *t* Imports for consumption after 1850. *u* Based on general imports. *v* Domestic exports only after 1860. *w* 1912. *x* Includes canal boats and barges prior to 1880. *y* First six months. *z* Figures relate to the Western Union only and after 1900 do not include messages sent over leased wires or under railroad contracts. (1) Estimated 1912. (2) 1800 to 1850, inclusive, from census of 1880; from 1880 to 1900, inclusive, from Rowell's Newspaper Directory; after 1900 from Ayer's American Newspaper Annual. Figures for 1914 include outlying possessions. (3) Includes salaries for teachers only. Figures are for 1912. (4) 1850, total alien passengers arrived; 1850, 15 months ending December 31; after 1850, fiscal years ending June 30.

POPULATION OF INCORPORATED PLACES, CENSUS OF 1910.

100 Largest Cities.

Cities.	Population.	Cities.	Population.	Cities.	Population.
New York, N. Y	4,766,883	San Francisco, Cal	416,912	Seattle, Wash	237,194
Chicago, Ill	2,185,283	Milwaukee, Wis	373,857	Indianapolis, Ind	233,650
Philadelphia, Pa	1,549,008	Cincinnati, Ohio	364,463	Providence, R. I	224,326
St. Louis, Mo	687,029	Newark, N. J	347,469	Louisville, Ky	223,928
Boston, Mass	670,585	New Orleans, La	339,075	Rochester, N. Y	218,149
Cleveland, Ohio	560,663	Washington, D. C	331,069	St. Paul, Minn	214,744
Baltimore, Md	558,485	Los Angeles, Cal	319,198	Denver, Colo	213,381
Pittsburg, Pa	533,905	Minneapolis, Minn	301,408	Portland, Oreg	207,214
Detroit, Mich	465,766	Jersey City, N. J	267,779	Columbus, Ohio	181,548
Buffalo, N. Y	423,715	Kansas City, Mo	248,381	Toledo, Ohio	168,497

POPULATION OF INCORPORATED PLACES, CENSUS OF 1910—*Continued.*

Cities.	Population.	Cities.	Population.	Cities.	Population.
Atlanta, Ga	154,839	Reading, Pa	96,071	Hoboken, N. J	70,324
Oakland, Cal	150,174	Camden, N. J	94,538	Manchester, N. H	70,063
Worcester, Mass	145,986	Salt Lake, Utah	92,777	Evansville, Ind	69,647
Syracuse, N. Y	137,249	Dallas, Tex	92,104	Akron, Ohio	69,067
New Haven, Conn	133,605	Lynn, Mass	89,336	Norfolk, Va	67,452
Birmingham, Ala	132,685	Springfield, Mass	88,926	Wilkes-Barre, Pa	67,105
Memphis, Tenn	131,105	Wilmington, Del	87,411	Peoria, Ill	66,950
Scranton, Pa	129,867	Des Moines, Iowa	86,368	Erie, Pa	66,525
Richmond, Va	127,628	Lawrence, Mass	85,892	Savannah, Ga	65,064
Paterson, N. J	125,600	Tacoma, Wash	82,972	Oklahoma City, Okla	64,205
Omaha, Neb	124,096	Kansas City, Kan	82,331	Harrisburg, Pa	64,186
Fall River, Mass	119,295	Yonkers, N. Y	79,803	Fort Wayne, Ind	63,933
Dayton, Ohio	116,577	Youngstown, Ohio	79,066	Charleston, S. C	58,833
Grand Rapids, Mich	112,571	Houston, Tex	78,800	Portland, Me	58,571
Nashville, Tenn	110,364	Duluth, Minn	78,466	East St. Louis, Ill	58,547
Lowell, Mass	106,294	St. Joseph, Mo	77,403	Terre Haute, Ind	58,157
Cambridge, Mass	104,839	Somerville, Mass	77,236	Holyoke, Mass	57,730
Spokane, Wash	104,402	Troy, N. Y	76,813	Jacksonville, Fla	57,699
Bridgeport, Conn	102,054	Utica, N. Y	74,419	Brockton, Mass	56,878
Albany, N. Y	100,253	Elizabeth, N. J	73,409	Bayonne, N. J	55,545
Hartford, Conn	98,915	Fort Worth, Tex	73,312	Johnstown, Pa	55,482
Trenton, N. J	96,815	Waterbury, Conn	73,141	Passaic, N. J	54,773
New Bedford, Mass	96,652	Schenectady, N. Y	72,826	South Bend, Ind	53,684
San Antonio, Tex	96,614				

TOTAL POPULATION, DWELLINGS AND FAMILIES IN 1910, AND PERSONS TO A DWELLING AND TO A FAMILY IN 1900 AND 1910.

By States and Geographic Divisions.

(Source: Reports of the Bureau of the Census, Department of Commerce and Labor.)

State.	Total population, 1910.	Total dwellings, 1910.	Total families, 1910.	Persons to a dwelling.		Persons to a family.	
				1900.	1910.	1900.	1910.
Alabama	2,138,093	441,249	454,767	5.0	4.8	4.9	4.7
Arizona	204,354	45,386	47,927	4.3	4.5	4.1	4.3
Arkansas	1,574,449	327,625	333,368	5.1	4.8	4.9	4.7
California	2,377,549	513,481	563,636	4.7	4.6	4.3	4.2
Colorado	799,024	183,874	191,467	4.5	4.3	4.2	4.1
Connecticut	1,114,756	181,911	246,659	5.7	6.1	4.5	4.5
Delaware	202,322	43,183	44,951	4.8	4.7	4.7	4.5
District of Columbia	331,069	58,513	71,339	5.6	5.7	4.9	4.6
Florida	752,619	165,818	171,422	4.7	4.5	4.5	4.4
Georgia	2,609,121	530,631	553,264	5.1	4.9	4.9	4.7
Idaho	325,594	71,830	73,669	4.4	4.5	4.3	4.4
Illinois	5,638,591	1,006,848	1,264,717	5.7	5.6	4.7	4.5
Indiana	2,700,876	631,554	654,891	4.6	4.3	4.4	4.1
Iowa	2,224,771	498,943	512,515	4.8	4.5	4.6	4.3
Kansas	1,690,949	385,672	395,771	4.7	4.4	4.6	4.3
Kentucky	2,289,905	469,669	494,788	5.2	4.9	4.9	4.6
Louisiana	1,656,388	331,220	344,144	5.1	5.0	4.8	4.8
Maine	742,371	159,437	177,960	4.7	4.7	4.3	4.2
Maryland	1,295,346	253,805	274,824	5.4	5.1	4.9	4.7
Massachusetts	3,366,416	511,926	734,013	6.2	6.6	4.6	4.6
Michigan	2,810,173	618,222	657,418	4.6	4.5	4.4	4.3
Minnesota	2,075,708	380,809	416,452	5.5	5.5	5.1	5.0
Mississippi	1,797,114	376,420	384,724	5.0	4.8	4.9	4.7
Missouri	3,293,335	677,196	749,812	5.2	4.9	4.7	4.4
Montana	376,053	82,811	86,602	4.5	4.5	4.4	4.3
Nebraska	1,192,214	258,967	265,549	5.0	4.6	4.8	4.5
Nevada	81,875	23,044	23,677	3.9	3.6	3.8	3.5
New Hampshire	430,572	88,871	103,156	4.8	4.8	4.2	4.2
New Jersey	2,537,167	407,295	558,202	5.9	6.2	4.5	4.5
New Mexico	327,301	75,888	78,883	4.3	4.3	4.2	4.1
New York	9,113,614	1,178,686	2,046,845	7.0	7.7	4.4	4.5
North Carolina	2,206,287	430,570	440,334	5.3	5.1	5.1	5.0
North Dakota	577,056	118,757	120,910	5.0	4.9	4.9	4.8
Ohio	4,767,121	1,024,800	1,138,165	4.8	4.7	4.4	4.2
Oklahoma	1,657,155	342,488	351,167	4.9	4.8	4.8	4.7

TOTAL POPULATION, DWELLINGS AND FAMILIES IN 1910, AND PERSONS TO A DWELLING AND TO A FAMILY IN 1900 AND 1910—*Continued.*

State.	Total population, 1910.	Total dwellings, 1910.	Total families, 1910.	Persons to a dwelling.		Persons to a family.	
				1900.	1910.	1900.	1910.
Oregon	672,765	144,832	151,858	4.7	4.6	4.5	4.1
Pennsylvania	7,665,111	1,507,483	1,630,628	5.1	5.1	4.8	4.7
Rhode Island	542,610	79,725	117,976	6.3	6.8	4.6	4.6
South Carolina	1,515,400	302,842	315,204	5.2	5.0	5.0	4.8
South Dakota	583,888	127,739	131,060	4.9	4.6	4.8	4.5
Tennessee	2,184,789	444,814	462,553	5.2	4.9	5.0	4.7
Texas	3,896,542	779,177	798,426	5.3	5.0	5.2	4.9
Utah	373,351	72,649	77,339	5.2	5.1	4.9	4.8
Vermont	355,956	77,466	85,178	4.6	4.6	4.2	4.2
Virginia	2,061,612	400,445	419,452	5.3	5.1	5.1	4.9
Washington	1,141,990	238,822	254,692	4.9	4.8	4.6	4.5
West Virginia	1,221,119	239,128	248,480	5.3	5.1	5.1	4.9
Wisconsin	2,333,860	462,355	499,629	5.2	5.0	4.9	4.7
Wyoming	145,965	30,969	32,092	4.7	4.7	4.6	4.5
Totals	91,972,266	17,805,845	20,255,555	5.3	5.2	4.7	4.5
Geographic divisions.							
New England	6,552,681	1,099,336	1,464,942	5.7	6.0	4.5	4.5
Middle Atlantic	19,315,892	3,093,464	4,235,675	6.0	6.2	4.6	4.6
East North Central	18,250,621	3,743,779	4,214,820	5.0	4.9	4.5	4.3
West North Central	11,637,921	2,448,083	2,592,069	5.0	4.8	4.8	4.5
South Atlantic	12,194,895	2,424,935	2,539,270	5.2	5.0	5.0	4.8
East South Central	8,409,901	1,732,152	1,796,832	5.1	4.9	4.9	4.7
West South Central	8,784,531	1,780,510	1,827,105	5.2	4.9	5.0	4.8
Mountain	2,633,517	586,451	614,656	4.5	4.5	4.4	4.3
Pacific	4,192,304	897,135	970,186	4.8	4.7	4.4	4.3

NATIVE AND FOREIGN-BORN POPULATION, 1890, 1900 AND 1910.

By States.

(Source: Reports of the Bureau of the Census, Department of Commerce and Labor.)

State.	Native born.			Foreign born.		
	1890.	1900.	1910.	1890.	1900.	1910.
Alabama	1,498,624	1,814,105	2,118,807	14,777	14,592	19,286
Arizona	69,448	98,698	155,589	18,795	24,233	48,765
Arkansas	1,113,947	1,297,275	1,557,403	14,264	14,289	17,046
California	847,089	1,117,813	1,791,117	366,309	267,240	586,432
Colorado	329,259	448,545	669,437	83,990	91,155	129,587
Connecticut	562,657	670,210	785,182	183,601	238,210	329,574
Delaware	155,332	170,925	184,830	13,161	13,810	17,492
District of Columbia	211,622	258,599	306,167	18,770	20,119	24,902
Florida	368,490	504,710	711,986	22,932	23,832	40,633
Georgia	1,825,216	2,203,928	2,593,644	12,137	12,403	15,477
Idaho	71,092	137,168	283,016	17,456	24,604	42,578
Illinois	2,984,005	3,854,803	4,433,277	842,347	966,747	1,205,314
Indiana	2,046,199	2,374,341	2,541,213	146,205	142,121	159,663
Iowa	1,588,228	1,925,933	1,951,006	324,069	305,920	273,765
Kansas	1,280,270	1,343,810	1,555,499	147,838	126,685	135,450
Kentucky	1,799,279	2,096,925	2,249,743	59,356	50,249	40,162
Louisiana	1,068,841	1,328,722	1,603,622	49,747	52,903	52,766
Maine	582,125	601,136	631,809	78,961	93,330	110,562
Maryland	948,094	1,094,110	1,190,402	94,296	93,934	104,941
Massachusetts	1,581,810	1,959,022	2,307,171	657,137	846,324	1,059,245
Michigan	1,550,010	1,879,329	2,212,623	543,880	541,653	597,550
Minnesota	842,927	1,246,076	1,532,113	467,356	505,318	543,595
Mississippi	1,281,648	1,543,289	1,787,344	7,952	7,981	9,770
Missouri	2,444,316	2,890,286	3,063,556	234,869	216,379	229,779
Montana	99,828	176,262	281,340	43,096	67,067	94,713

NATIVE AND FOREIGN-BORN POPULATION, 1890, 1900 AND 1910—*Continued.*

State.	Native born.			Foreign born.		
	1890.	1900.	1910.	1890.	1900.	1910.
Nebraska	860,114	888,953	1,015,552	202,542	177,347	176,662
Nevada	32,649	32,242	62,184	14,706	10,093	19,691
New Hampshire	304,190	323,481	333,905	72,340	88,107	96,667
New Jersey	1,115,958	1,451,785	1,876,379	328,975	431,884	660,788
New Mexico	149,023	181,685	304,155	11,259	13,625	23,146
New York	4,432,124	5,368,469	6,365,603	1,571,050	1,900,425	2,748,011
North Carolina	1,614,247	1,889,318	2,200,195	3,702	4,492	6,092
North Dakota	109,522	206,055	420,402	81,461	113,091	156,654
Ohio	3,213,036	3,698,811	4,168,747	459,293	458,734	598,374
Oklahoma	255,904	769,853	1,616,713	2,753	20,538	40,442
Oregon	260,387	347,788	559,629	57,317	65,748	113,136
Pennsylvania	4,412,393	5,316,865	6,222,737	845,720	985,250	1,442,374
Rhode Island	239,201	294,037	363,469	106,305	134,519	179,141
South Carolina	1,144,879	1,334,788	1,509,221	6,270	5,528	6,179
South Dakota	257,545	313,062	483,098	91,055	88,508	100,790
Tennessee	1,747,489	2,002,870	2,166,182	20,029	17,746	18,607
Texas	2,082,571	2,869,353	3,654,604	152,956	179,357	241,938
Utah	157,715	222,972	307,529	53,064	53,777	65,822
Vermont	288,334	298,894	306,035	44,088	44,747	49,921
Virginia	1,637,606	1,834,723	2,034,555	18,374	19,461	27,057
Washington	267,227	406,739	885,749	90,005	111,364	256,241
West Virginia	743,911	936,349	1,163,901	18,883	22,451	57,218
Wisconsin	1,174,131	1,553,071	1,820,995	519,199	515,971	512,865
Wyoming	47,642	75,116	116,945	14,913	17,415	29,020
Totals	53,698,154	65,653,299	78,456,380	9,249,560	10,341,276	13,515,886
Geographic divisions.						
New England	3,558,317	4,146,780	4,727,571	1,142,432	1,445,237	1,825,110
Middle Atlantic	9,960,475	12,137,119	14,464,719	2,745,745	3,317,559	4,851,173
East North Central	10,967,381	13,360,355	15,176,855	2,510,924	2,625,226	3,073,766
West North Central	7,382,922	8,814,175	10,021,226	1,549,190	1,533,248	1,616,695
South Atlantic	8,649,397	10,227,450	11,894,901	208,525	216,030	299,994
East South Central	6,327,040	7,457,189	8,322,076	102,114	90,568	87,825
West South Central	4,521,263	6,265,203	8,432,342	219,720	267,087	352,192
Mountain	956,656	1,372,688	2,180,195	257,279	301,969	453,322
Pacific	1,374,703	1,872,340	3,236,495	513,631	544,352	955,809

NUMBER OF PERSONS 6 TO 9, 10 TO 14 AND 15 TO 20 YEARS OF AGE, AND NUMBER AND PER CENT ATTENDING SCHOOL IN 1910.

BY STATES AND GEOGRAPHIC DIVISIONS.

(Source: Reports of the Bureau of the Census, Department of Commerce and Labor.)

State.	Persons 6 to 9 years.			Persons 10 to 14 years.			Persons 15 to 20 years.		
	Number.	At school.		Number.	At school.		Number.	At school.	
		Number.	Per cent.		Number.	Per cent.		Number.	Per cent.
Alabama	223,852	109,901	49.1	253,196	181,439	71.7	273,309	94,109	34.4
Arizona	17,180	9,657	56.2	18,091	14,034	77.6	21,626	6,664	30.8
Arkansas	165,403	102,017	61.7	179,879	139,921	77.8	206,390	82,097	39.8
California	139,639	109,378	78.3	173,945	163,142	93.8	241,970	88,557	36.6
Colorado	60,167	47,445	78.9	69,688	65,123	93.4	86,085	35,058	40.7
Connecticut	80,251	72,077	89.8	95,272	89,844	94.3	122,931	30,576	24.9
Delaware	15,181	11,185	73.7	19,308	17,072	88.4	23,443	7,047	30.1
District of Columbia	20,070	15,797	78.7	24,649	22,978	93.2	34,530	12,084	35.0
Florida	72,075	41,211	57.2	80,319	59,296	73.8	91,523	28,152	30.8
Georgia	274,519	159,012	57.9	315,217	227,732	72.2	336,129	93,634	27.9
Idaho	28,482	19,852	69.7	31,902	29,727	93.2	36,435	17,200	47.2
Illinois	432,853	354,775	82.0	520,955	482,944	92.7	662,106	187,334	28.3
Indiana	210,576	172,348	81.8	255,568	238,918	93.5	311,745	102,357	32.8
Iowa	182,252	157,887	86.6	222,577	209,118	94.0	270,393	102,773	38.0
Kansas	141,057	112,490	79.7	168,309	160,299	95.2	205,790	90,906	44.2
Kentucky	216,275	143,081	66.2	252,905	213,527	84.4	286,529	104,587	36.5
Louisiana	172,563	79,015	45.8	193,791	121,130	62.5	209,512	48,275	23.0
Maine	52,767	45,023	85.3	64,588	59,651	92.4	77,842	27,408	35.2
Maryland	106,263	78,196	73.6	129,605	111,049	85.7	152,618	37,779	24.8
Massachusetts	234,494	213,229	90.9	284,960	269,200	94.5	361,570	105,600	29.2
Michigan	217,544	184,986	85.0	258,480	246,721	95.5	320,863	108,032	33.7
Minnesota	175,220	141,114	80.5	214,402	205,058	95.6	259,153	97,589	37.7
Mississippi	191,519	125,111	65.3	219,914	171,989	78.2	233,372	90,972	39.0
Missouri	268,612	207,728	77.3	324,191	297,116	91.6	401,195	142,022	35.4
Montana	26,978	20,064	74.4	29,686	26,815	90.3	37,107	13,799	37.2
Nebraska	101,502	85,782	84.5	121,782	115,547	94.9	150,584	59,890	39.8
Nevada	4,476	3,391	75.8	4,936	4,442	90.0	6,720	2,308	34.3
New Hampshire	29,556	25,754	87.1	36,271	34,291	94.5	45,807	13,442	29.3
New Jersey	191,940	162,920	84.9	228,695	209,840	91.8	287,890	68,143	23.7
New Mexico	32,202	20,416	63.4	34,408	28,119	81.7	38,793	15,807	40.7

New York	637,903	540,228	84.7	785,826	741,542	94.4	1,030,699	281,604	27.3
North Carolina	232,597	145,057	62.4	265,964	212,355	79.8	287,022	124,038	43.2
North Dakota	54,902	38,745	70.6	59,392	53,478	90.0	69,042	25,230	36.5
Ohio	347,668	293,403	84.4	425,602	401,235	94.3	540,539	173,940	32.2
Oklahoma	172,307	121,850	70.7	186,069	169,667	91.2	207,947	92,299	44.4
Oregon	45,266	33,894	74.9	55,776	52,520	94.2	74,344	30,664	41.2
Pennsylvania	609,587	491,028	80.6	711,565	651,966	91.6	873,151	223,547	25.6
Rhode Island	38,262	32,707	85.5	47,014	43,053	91.6	62,826	14,568	23.2
South Carolina	165,103	85,569	51.8	192,406	138,397	71.9	206,751	67,341	32.6
South Dakota	52,889	38,804	73.4	60,021	55,194	92.0	71,069	28,644	40.3
Tennessee	212,375	129,733	61.1	243,328	198,741	81.7	282,775	110,073	38.9
Texas	402,384	215,964	53.7	456,792	387,184	84.8	504,537	187,588	37.2
Utah	36,082	27,146	75.2	40,070	38,068	95.0	44,864	19,792	44.1
Vermont	25,962	22,951	88.4	31,451	30,391	96.6	37,288	13,503	36.2
Virginia	203,357	109,873	54.0	237,563	191,134	80.5	256,729	91,492	35.6
Washington	78,943	59,538	75.4	92,802	87,681	94.5	121,733	48,040	39.5
West Virginia	116,314	85,019	73.1	131,027	119,057	90.9	149,477	55,895	37.4
Wisconsin	197,633	168,070	85.0	246,154	231,023	93.9	288,757	85,536	29.6
Wyoming	10,232	7,899	77.2	10,829	9,894	91.4	14,715	5,227	35.5
Totals	7,725,234	5,678,320	73.5	9,107,140	8,028,662	88.2	10,918,225	3,593,222	32.9
Geographic divisions.									
New England	461,292	411,741	89.3	559,556	526,430	94.1	708,264	205,097	29.0
Middle Atlantic	1,439,430	1,194,176	83.0	1,726,086	1,603,348	92.9	2,191,740	573,294	26.2
East North Central	1,406,274	1,173,582	83.5	1,706,759	1,600,841	93.8	2,124,010	657,199	30.9
West North Central	976,434	782,550	80.1	1,170,674	1,095,810	93.6	1,427,226	547,054	38.3
South Atlantic	1,205,479	730,919	60.6	1,396,058	1,099,070	78.7	1,538,222	517,462	33.6
East South Central	844,021	507,826	60.2	969,343	765,696	79.0	1,075,985	399,741	37.2
West South Central	912,657	518,846	56.9	1,016,531	817,902	80.5	1,128,386	410,259	36.4
Mountain	215,799	155,870	72.2	239,610	216,222	90.2	286,345	115,855	40.5
Pacific	263,848	202,810	76.9	322,523	303,343	94.1	438,047	167,261	38.2

DENSITY OF POPULATION PER SQUARE MILE AT EACH CENSUS, 1790 TO 1910.

BY STATES.

(Source: Reports of the Bureau of the Census, Department of Commerce and Labor.)

[NOTE.—In computing density of population for the United States, the areas and population of Alaska and Hawaii in 1900, of Alaska in 1890 and of Indian Territory in 1860, 1870 and 1880 are not considered. The area of Indian reservations, outside of Indian Territory, is included in the area of the states and territories in which they are severally situated, and in that of the United States prior to 1890, although the population of these Indian reservations was not ascertained, and for this reason cannot be considered in figuring density of population at the censuses prior to 1890.]

State.	1790.	1800.	1810.	1820.	1830.	1840.	1850.	1860.	1870.	1880.	1890.	1900.	1910.
Alabama	.....	.....	.....	2.5	6.0	11.5	15.0	18.8	19.4	24.6	29.5	35.7	41.7
Alaska	.....	.....	.....	.....	.....	.....	.....	.....	.....	.1	.1	.1	.1
Arizona	.....	.....	.....	.....	.....	.....	.....	.....	.1	.4	.8	1.1	1.8
Arkansas	.....	.....	.....	.1	.6	1.9	4.0	8.3	9.2	15.3	21.5	25.0	30.0
California	.....	.....	.....	.....	.....	.....	.6	2.4	3.6	5.5	7.8	9.5	15.3
Colorado	.....	.....	.....	.....	.....	.....	.....	.3	.4	1.9	4.0	5.2	7.7
Connecticut	49.4	52.1	54.3	57.1	61.8	64.3	76.9	95.5	111.5	129.2	154.8	188.5	231.3
Delaware	30.1	32.7	37.0	37.0	39.1	39.7	46.6	57.1	63.6	74.6	85.7	94.0	103.0
District of Columbia	.....	156.6	266.9	367.1	442.6	485.7	891.2	1,294.5	2,270.7	3,062.5	3,972.3	4,645.3	5,517.8
Florida	.....	.....	.....	.....	.6	1.0	1.6	2.6	3.4	4.9	7.1	9.6	13.7
Georgia	.6	1.5	4.3	5.8	8.8	11.8	15.4	18.0	20.2	26.3	31.3	37.7	44.4
Hawaii	.....	.....	.....	.....	.....	.....	.....	.....	.....	.....	.....	23.9	29.8
Idaho	.....	.....	.....	.....	.....	.....	.....	.....	.2	.4	1.1	1.9	3.9
Illinois	.....	.....	.1	1.0	2.8	8.5	15.2	30.6	45.4	55.0	68.3	86.1	100.6
Indiana	.....	(*)	.6	4.1	9.6	19.1	27.5	37.6	46.8	55.1	61.1	70.1	74.9
Iowa	.....	.....	.....	.....	.....	.2	3.5	12.1	21.5	29.2	34.4	40.2	40.0
Kansas	.....	.....	.....	.....	.....	.....	.....	1.3	4.5	12.2	17.5	18.0	20.7
Kentucky	1.8	5.5	10.1	14.0	17.1	19.4	24.4	28.8	32.9	41.0	46.3	53.4	57.0
Louisiana	.....	.....	2.2	3.4	4.8	7.8	11.4	15.6	16.0	20.7	24.6	30.4	36.5
Maine	3.2	5.1	7.7	10.0	13.4	16.8	19.5	21.0	21.0	21.7	22.1	23.2	24.8
Maryland	32.0	34.4	38.3	41.0	45.0	47.3	58.6	69.1	78.6	94.0	104.9	119.5	130.3
Massachusetts	47.1	52.6	58.7	65.1	75.9	91.7	123.7	153.1	181.3	221.8	278.5	349.0	418.8
Michigan	.....	.....	.1	.1	.2	3.7	6.9	13.0	20.6	28.5	36.4	42.1	48.9
Minnesota	.....	.....	.....	.....	.....	.....	(*)	2.1	5.4	9.7	16.2	21.7	25.7
Mississippi	.....	.3	.4	1.6	2.9	8.1	13.1	17.1	17.9	24.4	27.8	33.5	38.8
Missouri	.....	.....	.....	.....	2.1	5.6	9.9	17.2	25.0	31.6	39.0	45.2	47.9
Montana	.....	.....	.....	.....	.....	.....	.....	.....	.1	.3	1.0	1.7	2.6
Nebraska	.....	.....	.....	.....	.....	.....	.....	.2	1.6	5.9	13.8	13.9	15.5
Nevada	.....	.....	.....	.....	.....	.....	.....	.1	.4	.6	.4	.4	.7
New Hampshire	15.7	20.4	23.7	27.0	29.8	31.5	35.2	36.1	35.2	38.4	41.7	45.6	47.7

New Jersey	24.5	28.1	32.7	36.9	42.7	49.7	65.2	89.4	120.6	150.5	192.3	250.7	337.7
New Mexico	.....	.....	.....	.....	.....	.....	.3	.4	.7	1.0	1.3	1.6	2.7
New York	7.1	12.4	20.1	28.8	40.3	51.0	65.0	81.4	92.0	106.7	126.0	152.5	191.2
North Carolina	8.1	9.8	11.4	13.1	15.1	15.5	17.8	20.4	22.0	28.7	33.2	38.9	45.3
North Dakota	.....	.....	.....	.....	.....	.....	.....	(†)	(†)	(†)	2.7	4.5	8.2
Ohio	.....	1.1	5.7	14.5	23.3	37.3	48.6	57.4	65.4	78.5	90.1	102.1	117.0
Oklahoma‡	.....	.....	.....	.....	.....	.....	.....	.....	.....	.....	2.0	10.3	23.9
Oregon	.....	.....	.....	.....	.....	.....	(*)	.5	1.0	1.8	3.3	4.3	7.0
Pennsylvania	9.7	13.4	18.1	23.4	30.1	38.5	51.6	64.8	78.6	95.5	117.3	140.6	171.0
Porto Rico	.....	.....	.....	.....	.....	.....	.....	.....	.....	.....	.....	277.5	325.5
Rhode Island	64.5	64.8	72.1	77.8	91.1	102.0	138.3	163.7	203.7	259.2	323.8	401.6	508.5
South Carolina	8.2	11.3	13.6	16.5	19.1	19.5	21.9	23.1	23.1	32.6	37.7	44.0	49.7
South Dakota	.....	.....	.....	.....	.....	.....	.....	(†)	(†)	(†)	4.5	5.2	7.6
Tennessee	.8	2.5	6.3	10.1	16.4	19.9	24.1	26.6	30.2	37.0	42.4	48.5	52.4
Texas	.....	.....	.....	.....	.....	.....	.8	2.3	3.1	6.1	8.5	11.6	14.8
Utah	.....	.....	.....	.....	.....	.....	(*)	.3	1.1	1.8	2.6	3.4	4.5
Vermont	9.4	16.9	23.9	25.9	30.8	32.0	34.4	34.5	36.2	36.4	36.4	37.7	39.0
Virginia	11.6	13.7	15.2	16.6	18.9	19.3	22.1	24.8	30.4	37.6	41.1	46.1	51.2
Washington	.....	.....	.....	.....	.....	.....	.....	.1	.4	1.1	5.3	7.8	17.1
West Virginia	.....	.....	.....	.....	.....	.....	.....	.....	18.4	25.7	31.8	39.9	50.8
Wisconsin	.....	.....	.....	.....	.....	.4	5.5	14.0	19.1	23.8	30.6	37.4	42.2
Wyoming	.....	.....	.....	.....	.....	.....	.....	.....	.1	.2	.6	.9	1.5
The United States	4.5	6.1	4.3	5.5	7.3	9.7	7.9	10.6	13.0	16.9	21.2	25.6	30.9

*Less than one-tenth. †Dakota Territory: 0.9 in 1880, 0.1 in 1870 and 0.02 in 1860. ‡Indian Territory: 12.7 in 1900 and 5.9 in 1890.

DISTRIBUTION OF POPULATION AS URBAN AND RURAL, WITH PER CENT URBAN, 1890, 1900 AND 1910.

By States and Geographic Divisions.[1]

(Source: Reports of the Bureau of the Census, Department of Commerce and Labor.)

State.	1890.		1900.		1910.		Per cent urban.		
	Urban.	Rural.	Urban.	Rural.	Urban.	Rural.	1890.	1900.	1910.
Alabama	152,235	1,361,166	216,714	1,611,983	370,431	1,767,662	10.1	11.9	17.3
Arizona	8,302	79,941	19,495	103,436	63,260	111,091	9.4	15.9	31.0
Arkansas	73,159	1,055,052	111,733	1,199,831	202,681	1,371,768	6.5	8.5	12.9
California	589,464	623,931	777,699	707,354	1,469,739	907,810	48.6	52.4	61.8
Colorado	185,905	227,311	260,651	279,019	404,840	394,181	45.0	48.3	50.7
Connecticut	623,161	123,097	792,595	115,825	999,839	114,917	83.5	87.2	89.7
Delaware	71,067	97,126	85,717	99,018	97,085	105,237	42.2	46.4	48.0
District of Columbia	230,392	.....	278,718	.....	331,069	.....	100.0	100.0	100.0
Florida	77,358	314,064	107,031	421,511	219,080	533,539	19.8	20.3	29.1
Georgia	257,472	1,579,881	346,382	1,869,919	538,650	2,070,471	14.0	15.6	20.6
Idaho	.....	88,548	10,003	151,769	69,898	255,696	.....	6.2	21.5
Illinois	1,710,172	2,116,180	2,616,368	2,205,182	3,476,929	2,161,662	44.7	54.3	61.7
Indiana	590,039	1,602,365	862,689	1,653,773	1,143,835	1,557,041	26.9	31.3	42.4
Iowa	405,761	1,506,533	572,386	1,659,467	680,054	1,544,717	21.2	25.6	30.6
Kansas	272,201	1,155,907	330,903	1,139,592	493,790	1,197,159	19.1	22.5	29.2
Kentucky	356,713	1,501,922	467,668	1,679,506	555,442	1,734,463	19.2	21.8	21.3
Louisiana	283,845	834,743	366,288	1,015,337	496,516	1,159,872	25.4	26.5	30.0
Maine	298,604	362,482	337,390	357,076	381,443	360,928	45.2	48.6	51.4
Maryland	495,702	546,688	591,206	596,838	658,192	637,154	47.6	19.8	50.8
Massachusetts	2,003,854	235,093	2,567,098	238,218	3,125,367	241,049	89.5	91.5	92.8
Michigan	730,294	1,363,596	952,323	1,468,659	1,327,044	1,483,129	34.9	39.3	47.2
Minnesota	443,049	867,234	598,100	1,153,294	850,294	1,225,414	33.8	34.1	41.0
Mississippi	69,966	1,219,634	120,035	1,431,235	207,344	1,589,803	5.4	7.7	11.5
Missouri	856,966	1,822,219	1,128,104	1,978,561	1,398,817	1,894,518	32.0	36.3	42.5
Montana	38,787	104,437	84,554	158,775	133,420	242,633	27.1	34.7	35.5
Nebraska	291,641	771,015	252,702	813,598	310,852	881,362	27.4	23.7	26.1
Nevada	16,024	31,331	7,195	35,140	13,367	68,508	33.8	17.0	16.3
New Hampshire	192,479	184,051	226,269	185,319	255,099	175,473	51.1	55.0	59.2
New Jersey	876,638	568,295	1,329,162	554,507	1,907,210	629,957	60.7	70.6	75.2
New Mexico	9,970	150,312	27,381	167,929	46,571	280,730	6.2	14.0	14.2
New York	3,899,737	2,103,437	5,298,111	1,970,783	7,185,494	1,928,120	65.0	72.9	78.8
North Carolina	115,759	1,502,190	186,790	1,707,020	318,474	1,887,813	7.2	9.9	14.4
North Dakota	10,613	180,340	23,413	295,733	63,236	513,820	5.6	7.3	11.0
Ohio	1,504,390	2,167,939	1,998,382	2,159,163	2,665,143	2,101,978	41.0	48.1	55.9
Oklahoma	9,481	249,173	58,417	731,974	320,155	1,337,000	3.7	7.4	19.3
Oregon	85,093	232,611	133,180	280,356	307,060	365,705	26.8	32.2	45.6
Pennsylvania	2,557,397	2,700,716	3,418,610	2,853,505	4,630,669	3,034,412	48.6	54.7	60.4
Rhode Island	326,602	18,904	407,647	20,909	524,654	17,956	91.5	95.1	96.7
South Carolina	116,183	1,034,966	171,256	1,169,060	224,832	1,290,568	10.1	12.8	14.8
South Dakota	28,555	320,045	40,936	360,634	76,673	507,215	8.2	10.2	13.1
Tennessee	238,391	1,529,124	326,639	1,693,977	441,045	1,743,744	13.5	16.2	20.2
Texas	349,511	1,886,016	520,759	2,527,951	938,104	2,958,438	15.6	17.1	24.1
Utah	75,155	135,624	105,427	171,322	172,934	200,417	35.7	38.1	46.3
Vermont	117,063	215,359	139,180	204,461	168,943	187,013	35.2	40.5	47.5
Virginia	282,721	1,373,259	310,067	1,514,117	476,529	1,585,083	17.1	18.3	23.1
Washington	127,178	230,054	211,477	306,626	605,530	536,460	35.6	40.8	53.0
West Virginia	81,365	681,429	125,465	833,335	228,242	992,877	10.7	13.1	18.7
Wisconsin	562,286	1,131,044	790,213	1,278,829	1,004,320	1,329,540	33.2	38.2	43.0
Wyoming	21,484	41,071	26,657	65,874	43,221	102,744	34.3	28.8	29.6
Totals	22,720,223	40,227,491	30,797,185	45,197,390	42,623,383	49,348,883	36.1	40.5	46.3
Geographic divisions.									
New England	3,561,763	1,138,986	4,470,179	1,121,838	5,455,345	1,097,336	75.8	79.9	83.3
Middle Atlantic	7,333,772	5,372,448	10,075,883	5,378,795	13,723,373	5,592,519	57.7	65.2	71.0
East North Central	5,097,181	8,381,124	7,219,975	8,765,606	9,617,271	8,633,350	37.8	45.2	52.7
West North Central	2,308,819	6,623,293	2,916,544	7,400,879	3,873,716	7,704,205	25.8	28.5	33.3
South Atlantic	1,728,019	7,129,903	2,232,632	8,210,848	3,092,153	9,102,742	19.5	21.4	25.4
East South Central	817,308	5,611,816	1,131,056	6,416,701	1,574,229	6,835,672	12.7	15.0	18.7
West South Central	715,999	4,024,931	1,057,197	5,475,093	1,957,456	6,827,078	15.1	16.2	22.3
Mountain	355,627	858,308	541,363	1,133,291	947,511	1,686,006	29.3	32.3	36.0
Pacific	801,735	1,086,599	1,122,356	1,294,336	2,382,329	1,809,975	42.5	46.4	56.8

[1]Urban population comprises that residing in cities and other incorporated places of 2,500 inhabitants or more, including New England towns of that population.

IMMIGRATION INTO THE UNITED STATES, 1824 TO 1914.

Year.	Total alien passengers.	Year.	Total alien passengers.	Year.	Total immigrants.	Year.	Total immigrants.
1824	7,912	1848	226,527	1871	321,350	1895	279,918
1825	10,199	1849	297,024	1872	404,806	1896	343,267
1826	10,837	1850	369,986	1873	459,803	1897	230,832
1827	18,875	1851	379,466	1874	313,339	1898	229,299
1828	27,382	1852	371,603	1875	227,498	1899	311,715
1829	22,520	1853	368,645	1876	169,986	1900	448,572
1830	23,322	1854	427,833	1877	141,857	1901	487,918
1831	22,633	1855	200,877	1878	138,469	1902	648,743
1832	60,482	1856	195,857	1879	177,826	1903	857,016
1833	58,640	1857	246,945	1880	457,257	1904	812,870
1834	65,365	1858	119,501	1881	669,431	1905	1,027,421
1835	45,374	1859	118,616	1882	788,992	1906	1,100,735
1836	76,242	1860	450,237	1883	603,322	1907	1,285,349
1837	79,340	1861	89,724	1884	518,592	1908	782,870
1838	38,914	1862	89,207	1885	395,346	1909	751,786
1839	68,069	1863	174,524	1886	334,203	1910	1,041,570
1840	84,066	1864	193,195	1887	490,109	1911	878,587
1841	80,289	1865	247,453	1888	546,889	1912	838,172
1842	104,565	1866	163,594	1889	444,427	1913	1,197,892
1843	52,496	Fiscal year ending June 30		1890	455,302	1914	1,218,480
1844	78,615	1867	298,967	1891	560,319		
1845	114,371	1868	282,189	1892	623,084	Total	32,027,324
1846	154,416	1869	352,569	1893	502,917	1789 to 1822, est.	266,038
1847	234,968	1870	387,203	1894	314,467		

Total from 1820 to 1914, inclusive, 32,027,424. From 1789 to 1822, estimated, 266,038.

Of the whole number of immigrants in the fiscal year ending June 30, 1914, 878,052 came through the customs district of New York, 39,048 through Baltimore, 69,365 through Boston, 56,857 through Philadelphia, 6,716 through San Francisco, 117,796 through Canadian ports or border, and the balance through other ports.

The reported occupations of immigrants arriving during the fiscal year 1914 were as follows: Laborers, 226,407; servants, 144,409; farm laborers, 288,053; tailors, 27,403; merchants and dealers, 16,505; carpenters and joiners, 15,755; shoemakers, 11,200; clerks and accountants, 16,876; mariners, 5,185; miners, 7,770. The number of professional immigrants (including 1,019 actors, 1,931 engineers, 1,356 musicians, and 2,578 teachers) was 14,601; of skilled laborers, 173,208; other miscellaneous (including unskilled), 15,965; no occupation (including women and children), 320,215.

ALIENS DEBARRED AND DEPORTED, 1903-1914.

Year ended June 30.	Total immigration.	Debarred.	Deported.	Year ended June 30.	Total immigration.	Debarred.	Deported.
1903	857,016	8,769	547	1909	751,786	10,411	2,124
1904	812,870	7,994	779	1910	1,041,570	24,270	2,695
1905	1,026,499	11,879	845	1911	878,587	22,349	2,770
1906	1,100,735	12,432	676	1912	838,172	16,057	2,456
1907	1,285,349	13,064	995	1913	1,197,892	19,938	3,461
1908	782,870	10,902	2,069	1914	1,218,480	33,041	4,610

ACCORDING TO RACES, THE FOLLOWING SHOWS AMOUNT OF MONEY BROUGHT BY IMMIGRANTS, AND THE NUMBER DEBARRED IN FISCAL YEAR 1914.

Race.	Amount of money.	Debarred.	Race.	Amount of money.	Debarred.
Chinese	$98,676	410	Italian	$7,887,778	6,748
English	4,332,732	1,808	Japanese	345,308	273
French	1,265,444	884	Polish	2,910,837	1,896
German	4,621,022	1,375	Russian	.....	1,590
Hebrew	3,032,445	2,506	Scandinavian	2,043,329	414
Irish	1,673,875	832	Scotch	1,529,827	668

IMMIGRATION BY COUNTRIES IN FISCAL YEARS 1913 AND 1914.

Countries.	1913.	1914.	Countries.	1913.	1914.
Austria-Hungary	254,825	278,152	Wales	2,745	2,183
Belgium	7,105	5,763	Other Europe	371	967
Bulgaria, Servia and Montenegro	1,753	9,189	Total Europe	1,055,855	1,058,391
Denmark	6,478	6,262			
France, including Corsica	9,675	9,296	China	2,105	2,502
German Empire	34,329	35,734	Japan	8,281	8,929
Greece	22,817	35,832	India	179	221
Italy, inc. Sicily and Sardinia	265,542	283,738	Turkey in Asia	23,955	21,716
Netherlands	6,902	6,321	Other Asia	838	905
Norway	8,587	8,329	Total Asia	35,358	34,273
Portugal, including Cape Verde and Azore Islands	14,171	10,898	Africa	1,409	1,539
Roumania	2,155	4,032	Australia, Tasmania and New Zealand	1,229	1,336
Russian Empire and Finland	291,040	255,660	Pacific Islands, not specified	111	110
Spain, including Canary and Balearic Islands	6,167	7,591	British North America	73,802	86,139
Sweden	17,202	14,800	Central America	1,473	1,622
Switzerland	4,104	4,211	Mexico	11,926	14,614
Turkey in Europe	14,128	8,199	South America	4,218	5,869
England	43,363	35,864	West Indies	12,458	14,451
Ireland	27,876	24,688	Other countries	23	136
Scotland	14,220	10,682	Grand totals	1,197,892	1,218,480

EMIGRATION FROM UNITED STATES.

For fiscal years ended June 30, 1908, emigrant aliens, 395,073; nonemigrant aliens, 319,755; total, 714,828. In 1909, emigrant aliens, 225,802; nonemigrant aliens, 174,590; total, 400,392. In 1910, emigrant aliens, 202,436; nonemigrant aliens, 177,982; total, 380,-418. In 1911, emigrant aliens, 295,666; nonemigrant aliens, 222,549; total, 518,215. In 1912, emigrant aliens, 333,262; nonemigrant aliens, 282,030; total, 615,292. In 1913, emigrant aliens, 308,190; nonemigrant aliens, 303,734; total, 611,924. In 1914, emigrant aliens, 303,338; nonemigrant aliens, 330,467; total, 633,805.

NOTE.—Arriving aliens whose permanent residence has been outside the United States, who intend to reside permanently in the United States, are classed as immigrant aliens. Departing aliens, whose permanent residence has been in the United States, who intend to reside permanently outside, are classed as emigrant aliens. All alien residents of the United States making a temporary trip abroad, and all aliens residing abroad making a temporary trip to the United States, are classed as nonimmigrant aliens on the inward journey and nonemigrant on the outward.

CHINESE SEEKING ADMISSION TO THE UNITED STATES.

Year ended June 30.	1910.			1911.		1912.		1913.		1914.	
Classes.	Admitted.	Deported.	Escaped.	Admitted.	Deported.	Admitted.	Deported.	Admitted.	Deported.	Admitted.	Deported.
United States citizens	2,109	490	5	1,639	284	1,756	170	2,171	121	2,201	139
Wives of United States citizens	110	14	....	80	5	88	5	126	9	122	2
Returning laborers	1,037	12	....	1,113	19	1,103	1	1,036	5	1,000	7
Returning merchants	869	31	....	1,092	33	1,093	18	986	13	881	20
Other merchants	228	29	....	199	28	170	8	105	16	180	7
Members of merchants' families	1,029	332	....	559	259	558	133	738	92	807	130
Students	268	31	....	213	25	413	20	370	11	338	5
Travelers	83	3	....	52	....	80	7	19	....	29	3
Teachers	24	1	....	32	....	33	1	33	1	17	....
Officials	145	....	1	87	....	47	1	38	....	110	....
Miscellaneous	48	26	....	41	39	33	36	40	116	88	97
Totals	5,950	969	6	5,107	692	5,374	400	5,662	384	5,673	410

IMMIGRANT ALIENS ADMITTED DURING YEAR ENDED JUNE 30, 1914, SHOWING THEIR VARIOUS DESTINATIONS.

State or territory.	Immigrant aliens.	State or territory.	Immigrant aliens.	State or territory.	Immigrant aliens.
Alabama	1,450	Maine	7,278	Oregon	5,547
Alaska	886	Maryland	8,944	Pennsylvania	184,438
Arizona	3,886	Massachusetts	93,200	Philippine Islands	13
Arkansas	399	Michigan	49,639	Porto Rico	1,203
California	32,089	Minnesota	22,232	Rhode Island	12,569
Colorado	4,493	Mississippi	500	South Carolina	260
Connecticut	33,192	Missouri	13,781	South Dakota	1,754
Delaware	1,559	Montana	6,070	Tennessee	846
District of Columbia	1,913	Nebraska	5,056	Texas	14,639
Florida	6,471	Nevada	1,171	Utah	3,387
Georgia	778	New Hampshire	7,313	Vermont	3,503
Hawaii	5,622	New Jersey	62,495	Virginia	1,959
Idaho	1,976	New Mexico	895	Washington	20,061
Illinois	105,811	New York	344,663	West Virginia	12,399
Indiana	14,727	North Carolina	463	Wisconsin	20,660
Iowa	9,307	North Dakota	4,313	Wyoming	1,377
Kansas	2,520	Ohio	74,615		
Kentucky	944	Oklahoma	946	Grand total	1,218,480
Louisiana	2,268				

MERCHANT MARINE OF THE UNITED STATES.

Tonnage of Sailing and Steam Vessels, 1881 to 1914.

(Source: Reports of the Commissioner of Navigation. The term "gross ton" expresses in units of 100 cubic feet the entire cubical capacity of the vessel, including spaces occupied by the crew, engines, boilers and bunker coals.)

Year ended June 30.	Sailing vessels.*		Steam vessels.		Total.	
	Number.	Gross tons.	Number.	Gross tons.	Number.	Gross tons.
1884	18,681	2,805,320	5,401	1,465,909	24,082	4,271,229
1885	18,564	2,771,017	5,399	1,494,917	23,963	4,265,934
1886	18,067	2,608,152	5,467	1,522,984	23,534	4,131,136
1887	17,582	2,563,128	5,481	1,542,717	23,063	4,105,845
1888	17,587	2,513,846	5,694	1,648,070	23,281	4,191,916
1889	17,699	2,541,924	5,924	1,765,551	23,623	4,307,475
1890	17,502	2,565,409	5,965	1,859,088	23,467	4,424,497
1891	17,683	2,668,495	6,216	2,016,264	23,899	4,684,759
1892	17,991	2,690,504	6,392	2,074,417	24,383	4,764,921
1893	17,951	2,641,799	6,561	2,183,272	24,512	4,825,071
1894	17,060	2,494,599	6,526	2,189,430	23,586	4,684,029
1895	16,686	2,423,159	6,554	2,212,801	23,240	4,635,960
1896	16,313	2,396,672	6,595	2,307,208	22,908	4,703,880
1897	16,034	2,410,462	6,599	2,358,558	22,633	4,769,020
1898	15,993	2,377,815	6,712	2,371,923	22,705	4,749,738
1899	15,891	2,388,227	6,837	2,476,011	22,728	4,864,238
1900	16,280	2,507,042	7,053	2,657,797	23,333	5,164,839
1901	16,643	2,603,265	7,414	2,920,953	24,057	5,524,218
1902	16,546	2,621,028	7,727	3,176,874	24,273	5,797,902
1903	16,371	2,679,257	8,054	3,408,088	24,425	6,087,345
1904	16,095	2,696,117	8,463	3,595,418	24,558	6,291,535
1905	15,784	2,715,049	8,897	3,741,494	24,681	6,456,543
1906	15,506	2,699,682	9,500	3,975,287	25,006	6,674,969
1907	14,861	2,659,426	10,050	4,279,368	24,911	6,938,794
1908	14,499	2,654,271	10,926	4,711,174	25,425	7,365,445
1909	14,047	2,639,531	11,641	4,749,224	25,688	7,388,755
1910	13,288	2,607,721	12,452	4,900,361	25,740	7,508,082
1911	12,684	2,564,721	13,307	5,074,069	25,991	7,638,790
1912	12,263	2,534,325	14,265	5,179,858	26,528	7,714,183
1913	11,992	2,551,028	15,081	5,335,499	27,073	7,886,527
1914	11,452	2,501,162	15,491	5,427,526	26,943	7,928,688

*Including canal boats and barges.

SHIPBUILDING IN THE UNITED STATES.

The following table shows the class, number and tonnage of the documented vessels built in this country during the last four years reported:

Class.	1911.		1912.		1913.		1914.	
	Number.	Tons.	Number.	Tons.	Number.	Tons.	Number.	Tons.
Sailing vessels	82	10,092	95	21,221	73	29,085	51	13,749
Steam vessels	969	227,231	1,051	153,493	1,003	243,415	778	224,225
Canal boats	52	6,196	27	2,978	39	4,641	25	2,558
Barges	319	47,643	332	54,977	359	69,021	297	75,718
Totals	1,422	291,162	1,505	232,669	1,474	346,162	1,151	316,250

IRON AND STEEL TONNAGE BUILT IN THE UNITED STATES, 1883-1914.

Years.	Sailing vessels and barges.	Steam vessels.	Total.	Years.	Sailing vessels and barges.	Steam vessels.	Total.
1883	2,033	37,613	39,646	1899	28,361	103,018	131,379
1884	4,432	31,200	35,632	1900	28,903	167,948	196,851
1885	731	43,297	44,028	1901	26,571	236,128	262,699
1886	692	14,215	14,907	1902	9,430	270,932	280,362
1887	92	34,261	34,353	1903	18,112	240,107	258,219
1888	746	35,972	36,718	1904	18,773	222,307	241,080
1889	33	53,479	53,512	1905	12,336	170,304	182,640
1890	4,975	75,402	80,377	1906	8,276	289,094	297,370
1891	6,309	99,309	105,618	1907	15,039	333,516	348,555
1892	5,282	46,092	51,374	1908	7,392	442,625	450,017
1893	13,104	81,428	94,532	1909	13,781	123,142	136,923
1894	4,649	46,821	51,470	1910	15,636	234,988	250,624
1895	5,975	42,619	48,594	1911	6,009	195,964	201,973
1896	16,832	96,388	113,220	1912	16,700	119,181	135,881
1897	46,158	78,236	124,394	1913	25,988	175,677	201,665
1898	13,765	48,501	62,266	1914	9,840	192,709	202,549

*COMPARATIVE GROWTH OF THE TONNAGE OF THE MERCHANT NAVIES OF THE UNITED STATES AND OF THE PRINCIPAL MARITIME COUNTRIES OF EUROPE FROM 1905 TO 1914.

Countries.	1905.	1906.	1907.	1908.	1909.
American	6,456,543	6,674,969	6,938,794	7,365,445	7,388,755
British	16,831,938	17,555,867	18,325,628	18,566,560	19,031,574
French	1,739,077	1,751,724	1,779,214	1,952,660	2,011,332
Norwegian	1,799,852	1,902,966	1,960,589	1,977,978	2,008,017
Swedish	834,582	883,506	921,024	941,627	963,625
Danish	618,536	690,165	750,401	754,413	776,020
German	3,525,744	3,932,109	4,076,175	4,202,553	4,289,736
Dutch	734,879	768,688	883,636	898,760	920,608
Belgian	165,524	167,204	185,630	233,565	238,795
Italian	1,141,502	1,262,174	1,321,131	1,340,179	1,347,264
Austro-Hungarian	576,472	619,866	674,960	721,532	728,776
Greek	499,164	533,329	572,748	628,638	630,722
Russian	.....	.....	.....	.....	1,361,706
Japanese	.....	.....	.....	.....	1,265,269
Spanish	.....	.....	.....	.....	775,604

*From Bureau Veritas; gross for steam vessels, not for sailing.

COMPARATIVE GROWTH OF THE TONNAGE OF THE MERCHANT NAVIES OF THE UNITED STATES AND OF THE PRINCIPAL MARITIME COUNTRIES OF EUROPE FROM 1905 TO 1914—*Continued.*

Countries.	1910.	1911.	1912.	1913.	1914.
American	7,508,082	7,638,822	7,714,183	7,886,527	7,928,688
British	19,133,870	19,344,487	19,240,517	19,541,206	19,799,119
French	1,899,625	1,958,645	1,941,327	2,088,065	2,173,544
Norwegian	2,021,103	2,038,462	2,187,544	2,286,037	2,425,476
Swedish	1,018,791	1,012,137	994,915	1,033,965	1,114,046
Danish	757,036	763,236	750,302	768,637	778,970
German	4,301,421	4,397,098	4,326,723	4,593,095	4,892,410
Dutch	1,016,577	1,072,715	1,084,729	1,155,535	1,297,409
Belgian	276,895	302,516	280,563	256,591	323,018
Italian	1,407,800	1,359,298	1,412,495	1,452,849	1,549,887
Austro-Hungarian	735,989	774,041	829,225	887,692	998,130
Greek	620,032	642,271	722,009	791,335	828,639
Russian	1,388,377	1,379,252	1,363,810	1,399,991	1,449,216
Japanese	1,290,458	1,305,338	1,373,664	1,476,877	1,674,264
Spanish	757,576	808,296	788,531	785,748	855,261

Tonnage of the United States in 1914, 7,928,688.

The above tables have been compiled from the report of the Commissioner of Navigation of the United States.

AMERICA'S TWENTY BEST CUSTOMERS.

(From report of Bureau of Foreign and Domestic Commerce.)

The following table is arranged to show the twenty heaviest buyers of American goods, as indicated by the value of exports from the United States during the fiscal years 1913 and 1914:

1913.

	Country.	Value.		Country.	Value.		Country.	Value.
1	England	$546,997,911	8	Cuba	$70,581,154	15	Spain	$31,471,723
2	Canada	415,449,457	9	Belgium	66,845,462	16	Russia	25,363,795
3	Germany	331,684,212	10	Japan	57,741,815	17	Panama	24,562,247
4	France	146,100,201	11	Mexico	54,383,424	18	Austria-Hungary	23,320,696
5	Netherlands	125,909,862	12	Argentina	52,894,834	19	China	21,326,834
6	Oceania	79,102,845	13	Brazil	42,638,467	20	Denmark	18,687,794
7	Italy	76,285,278	14	Scotland	36,400,492			

1914.

	Country.	Value.		Country.	Value.		Country.	Value.
1	England	$548,641,399	8	Cuba	$68,884,428	15	Russia	$30,088,643
2	Germany	344,794,276	9	Belgium	61,219,894	16	Brazil	29,963,914
3	Canada	344,716,981	10	Japan	51,205,520	17	China	24,698,734
4	France	159,818,921	11	Argentina	45,179,089	18	Austria-Hungary	22,718,258
5	Netherlands	112,215,673	12	Mexico	38,748,793	19	Panama	22,678,234
6	Oceania	83,568,417	13	Scotland	33,950,947	20	Chile	17,432,392
7	Italy	74,235,012	14	Spain	30,387,569			

MERCHANDISE IMPORTED AND EXPORTED, AND THE ANNUAL EXCESS OF IMPORTS OR EXPORTS.

Specie Values, 1862 to 1914.

Year ended June 30.	Exports.			Imports.	Total exports and imports.	Excess of exports over imports.	Excess of imports over exports.
	Domestic.	Foreign.	Total.				
1862	$179,644,024	$11,026,177	$190,670,501	$189,356,677	$380,027,178	$1,313,824	.....
1863	186,003,912	17,960,535	203,964,447	213,335,815	417,300,262	.....	$39,371,368
1864	143,504,027	15,333,961	158,837,988	316,447,283	475,285,271	.....	157,609,295
1865	136,940,218	29,089,055	166,029,303	238,745,580	404,774,883	.....	72,716,277
1866	337,518,102	11,311,420	348,859,522	434,812,066	783,671,588	.....	85,952,544
1867	279,786,809	14,719,332	294,506,141	395,761,096	690,267,237	.....	101,254,955
1868	269,389,900	12,562,999	281,952,899	357,436,440	639,389,339	.....	75,483,541
1869	275,166,697	10,951,000	286,117,697	417,506,379	703,624,076	.....	131,388,682
1870	376,616,173	16,155,295	392,771,768	435,958,408	828,730,176	.....	43,186,640
1871	428,398,908	14,421,270	442,820,178	520,223,681	963,043,862	.....	77,403,506
1872	428,487,131	15,690,455	444,177,586	626,595,077	1,070,772,663	.....	182,417,491
1873	505,033,439	17,416,483	522,449,922	612,136,210	1,164,616,132	.....	119,656,288
1874	569,433,421	16,849,619	586,283,040	567,406,342	1,153,689,382	18,876,698	.....
1875	499,284,100	14,158,611	513,442,711	533,005,436	1,046,448,147	.....	19,562,725
1876	525,582,247	14,802,424	540,381,671	460,744,190	1,001,125,861	79,643,481	.....
1877	589,670,224	12,804,996	602,475,220	451,323,126	1,053,798,340	151,152,094	.....
1878	680,709,268	14,156,498	691,865,766	437,051,532	1,131,917,298	257,814,234	.....
1879	698,340,790	12,098,651	710,439,441	445,777,775	1,156,217,216	264,661,666	.....
1880	823,946,353	11,692,305	835,638,658	667,954,746	1,503,593,404	167,683,912	.....
1881	883,925,947	18,451,399	902,377,346	642,664,628	1,545,041,974	259,712,718	.....
1882	733,239,732	17,302,525	750,542,257	724,639,574	1,475,181,831	25,902,683	.....
1883	804,223,632	19,615,770	823,839,402	723,180,914	1,547,020,316	100,658,488	.....
1884	724,964,852	15,548,757	740,513,609	667,697,693	1,408,211,302	72,815,916	.....
1885	726,682,946	15,506,809	742,189,755	577,527,329	1,319,717,084	164,662,426	.....
1886	665,964,529	13,560,301	679,524,830	635,436,136	1,314,960,966	44,088,694	.....
1887	703,022,923	13,160,288	716,183,211	692,319,768	1,408,502,979	23,863,443	.....
1888	683,862,104	12,092,403	695,954,507	723,957,114	1,419,911,621	.....	28,002,607
1889	730,282,609	12,118,766	742,401,375	715,131,652	1,487,533,027	.....	2,730,277
1890	845,293,828	12,534,856	857,828,684	789,310,409	1,647,139,093	68,518,275	.....
1891	872,270,283	12,210,527	884,480,810	844,916,196	1,729,397,006	39,564,614	.....
1892	1,015,732,011	14,546,137	1,030,278,148	827,402,462	1,857,680,610	202,875,686	.....
1893	831,030,785	16,634,409	847,665,194	866,400,922	1,714,066,116	.....	18,735,728
1894	869,204,937	22,935,635	892,140,572	654,994,622	1,547,135,194	237,145,950	.....
1895	793,392,599	14,145,566	807,538,165	731,969,965	1,539,508,130	75,568,200	.....
1896	863,200,487	19,406,451	882,606,938	779,724,674	1,662,331,612	102,882,264	.....
1897	1,032,007,603	18,985,953	1,050,993,556	764,730,412	1,815,723,968	286,263,144	.....
1898	1,210,291,913	21,190,417	1,231,482,330	616,049,654	1,847,531,984	615,432,676	.....
1899	1,203,931,222	23,092,080	1,227,023,302	697,148,489	1,924,171,791	529,874,813	.....
1900	1,370,763,571	23,719,511	1,394,483,082	849,941,184	2,244,424,266	544,541,898	.....
1901	1,460,462,806	27,302,185	1,487,764,991	822,172,165	2,310,937,156	664,592,826	.....
1902	1,355,481,861	26,237,540	1,381,719,401	903,320,948	2,285,040,349	478,398,453	.....
1903	1,392,231,302	27,910,377	1,420,141,679	1,025,719,237	2,445,860,916	394,422,442	.....
1904	1,435,179,017	25,648,254	1,460,827,271	991,087,371	2,451,914,642	469,739,900	.....
1905	1,491,744,641	26,817,025	1,518,561,666	1,117,513,071	2,636,074,737	401,048,595	.....
1906	1,717,953,382	25,911,118	1,743,864,500	1,226,562,446	2,970,426,946	517,302,054	.....
1907	1,853,718,034	27,133,044	1,880,851,078	1,434,421,425	3,315,272,503	446,429,653	.....
1908	1,834,786,357	25,986,989	1,860,773,346	1,194,341,792	3,055,115,138	666,431,554	.....
1909	1,638,355,593	24,655,511	1,663,011,104	1,311,920,224	2,974,931,328	351,090,880	.....
1910	1,710,083,998	34,900,722	1,744,984,720	1,556,947,430	3,301,932,150	188,037,290	.....
1911	2,013,549,025	35,771,174	2,049,320,199	1,527,226,105	3,576,546,304	522,094,094	.....
1912	2,170,319,828	34,002,581	2,204,322,409	1,653,264,934	3,857,587,343	551,057,475	.....
1913	2,428,506,358	37,377,791	2,465,884,149	1,812,978,234	4,278,862,383	652,905,915	.....
1914	2,329,684,025	34,895,123	2,364,579,148	1,893,925,657	4,258,504,805	470,653,491	.....

GOLD.

Value of Imports and Exports and Annual Excess of Imports or Exports, 1863 to 1914.*

Year ended June 30.	Exports.			Imports.	Excess of	
	Domestic.†	Foreign.	Total.		Exports over imports.	Imports over exports.
	Dollars.	*Dollars.*	*Dollars.*	*Dollars.*	*Dollars.*	*Dollars.*
1863	55,993,562	6,169,276	.....	5,530,538	.....	.....
1864	97,134,624	3,527,010	100,661,634	11,176,769	89,484,865	.....
1865	56,558,706	1,822,327	58,381,033	6,498,228	51,882,805	.....
1866	70,127,466	1,069,843	71,197,309	8,196,261	63,001,048	.....
1867	36,229,676	2,796,951	39,026,627	17,024,866	22,001,761	.....
1868	68,231,158	4,165,186	72,396,344	8,737,443	63,658,901	.....

GOLD—*Continued.*

Year ended June 30.	Exports.			Imports.	Excess of	
	Domestic.†	Foreign.	Total.		Exports over imports.	Imports over exports.
	Dollars.	*Dollars.*	*Dollars.*	*Dollars.*	*Dollars.*	*Dollars.*
1869	28,442,776	7,560,722	36,003,498	14,132,568	21,870,930	.....
1870	28,580,609	5,055,353	33,635,962	12,056,950	21,579,012	.....
1871	64,581,678	2,104,530	66,686,208	6,883,561	59,802,647	.....
1872	48,377,502	1,171,258	49,548,760	8,717,458	40,831,302	.....
1873	44,472,038	384,677	44,856,715	8,682,447	36,174,268	.....
1874	32,645,486	1,396,934	34,042,420	19,503,137	14,539,283	.....
1875	61,543,545	5,437,432	66,980,977	13,696,793	53,284,184	.....
1876	29,431,757	1,745,293	31,177,050	7,992,709	23,184,341	.....
1877	22,359,101	4,231,273	26,590,374	26,246,234	344,140	.....
1878	6,632,570	2,571,885	9,204,455	13,330,215	.....	4,125,760
1879	4,145,085	442,529	4,587,614	5,624,948	.....	1,037,334
1880	1,775,039	1,863,986	3,639,025	80,758,396	.....	77,119,371
1881	1,826,307	738,825	2,565,132	100,031,259	.....	97,466,127
1882	31,403,625	1,184,255	32,587,880	34,377,054	.....	1,789,174
1883	8,920,909	2,679,979	11,600,888	17,734,149	.....	6,133,261
1884	35,294,204	5,787,753	41,081,957	22,831,317	18,250,640	.....
1885	2,741,559	5,736,333	8,477,892	26,691,696	.....	18,213,801
1886	32,766,066	10,186,125	42,952,191	20,743,349	22,208,842	.....
1887	5,705,304	3,995,883	9,701,187	42,910,601	.....	33,209,414
1888	12,560,084	5,816,150	18,376,234	43,934,317	.....	25,558,083
1889	54,930,332	5,021,953	59,952,285	10,284,858	49,667,427	.....
1890	13,403,632	3,870,859	17,274,491	12,943,342	4,331,149	.....
1891	84,939,551	1,423,103	86,362,654	18,232,567	68,130,087	.....
1892	43,321,351	6,873,976	50,195,327	49,699,454	495,873	.....
1893	102,068,153	6,612,691	108,680,844	21,174,381	87,506,463	.....
1894	64,487,354	12,490,707	76,978,061	72,449,119	4,528,942	.....
1895	56,218,307	10,250,174	66,468,481	36,384,760	30,083,721	.....
1896	106,934,336	5,475,611	112,409,947	33,525,065	78,884,882	.....
1897	39,152,522	1,209,058	40,361,580	85,014,780	.....	44,653,200
1898	10,470,371	4,936,020	15,406,391	120,391,674	.....	104,985,283
1899	27,478,412	10,043,674	37,522,086	88,954,603	.....	51,432,517
1900	46,693,893	1,572,866	48,266,759	44,573,184	3,693,575	.....
1901	52,635,309	549,868	53,185,177	66,051,187	.....	12,866,010
1902	46,761,438	1,807,512	48,568,950	52,021,254	.....	3,452,304
1903	44,584,640	2,505,955	47,090,595	41,982,027	2,108,568	.....
1904	79,195,987	2,263,999	81,459,986	99,055,368	.....	17,595,382
1905	86,146,743	6,447,281	92,594,024	53,648,961	38,945,063	.....
1906	27,847,474	10,726,117	38,573,591	96,221,730	.....	57,648,139
1907	47,579,479	3,819,697	51,399,176	114,510,249	.....	63,111,073
1908	70,196,042	2,236,882	72,432,924	148,337,321	.....	75,904,397
1909	89,241,464	2,290,354	91,531,818	44,003,989	47,527,829	.....
1910	114,569,714	3,993,501	118,563,215	43,339,905	75,223,310	.....
1911	21,810,820	698,833	22,509,653	73,607,013	.....	51,097,360
1912	53,495,479	3,832,869	57,328,348	48,936,500	8,391,848	.....
1913	.....	.....	77,762,622	69,194,025	8,568,597	.....
1914	.....	.....	112,038,529	66,538,659	45,499,870	.....

*The figures relate to coin and bullion only prior to 1895; subsequently they include ore also.

†Gold and silver cannot be separately stated in domestic exports prior to 1864, but it is probable that the greater portion of the exports was gold, under which head the silver in question is included.

SILVER.

Values of Imports and Exports and Annual Excess of Exports Over Imports, 1863 to 1914.*

Year ended June 30.	Exports.			Imports.	Excess of exports over imports.
	Domestic.†	Foreign.	Total.		
	Dollars.	*Dollars.*	*Dollars.*	*Dollars.*	*Dollars.*
1863	.....	1,993,773	.....	4,053,567	.....
1864	3,338,938	1,395,969	4,734,907	1,938,843	2,796,064
1865	8,059,418	1,202,775	9,262,193	3,311,844	5,950,349
1866	12,515,908	2,330,854	14,846,762	2,503,831	12,342,931
1867	18,746,520	3,095,225	21,841,745	5,045,609	16,796,136
1868	15,514,817	5,872,941	21,387,758	5,450,925	15,936,833
1869	14,473,190	6,661,692	21,134,882	5,675,308	15,459,574
1870	15,303,193	9,216,511	24,519,704	14,362,229	10,157,475
1871	19,821,681	11,934,099	31,755,780	14,386,463	17,369,317
1872	24,420,738	5,908,036	30,328,774	5,026,231	25,302,543
1873	29,433,508	10,318,351	39,751,859	12,798,490	26,953,369
1874	27,054,200	5,533,785	32,587,985	8,951,769	23,636,216

[illegible]

[illegible]	[illegible]	[illegible]	[illegible]	[illegible]	[illegible]	[illegible]
[illegible]	[illegible]	[illegible]	[illegible]	[illegible]	[illegible]	[illegible]

SILVER—*Continued.*

Year ended June 30.	Exports.			Imports.	Excess of exports over imports.
	Domestic.†	Foreign.	Total.		
	Dollars.	*Dollars.*	*Dollars.*	*Dollars.*	*Dollars.*
1875	22,313,584	2,837,581	25,151,165	7,203,924	17,947,241
1876	20,606,934	4,722,318	25,329,252	7,943,972	17,385,280
1877	20,775,637	8,796,226	29,571,863	14,528,180	15,043,683
1878	20,429,315	4,106,355	24,535,670	16,491,099	8,044,571
1879	13,409,950	6,999,877	20,409,827	14,671,052	5,738,775
1880	7,572,854	5,931,040	13,503,894	12,275,914	1,227,980
1881	12,400,637	4,441,078	16,841,715	10,544,238	6,297,477
1882	12,076,646	4,752,953	16,829,599	8,095,336	8,734,263
1883	12,702,272	7,517,173	20,219,445	10,755,242	9,464,203
1884	14,931,431	11,119,995	26,051,426	14,594,945	11,456,481
1885	21,634,551	12,119,082	33,753,633	16,550,627	17,203,006
1886	19,158,051	10,353,168	29,511,219	17,850,307	11,660,912
1887	17,005,036	9,291,468	26,296,504	17,260,191	9,036,313
1888	20,635,420	7,402,529	28,037,949	15,403,669	12,634,280
1889	25,284,662	11,404,586	36,689,248	18,678,215	18,011,033
1890	22,378,557	12,495,372	34,873,929	21,032,984	13,840,945
1891	14,033,714	8,557,274	22,590,988	18,026,880	4,564,108
1892	16,765,067	16,045,492	32,810,559	19,955,086	12,855,473
1893	23,559,254	17,178,065	40,737,319	23,193,252	17,544,067
1894	39,069,087	11,382,178	50,451,265	13,286,552	37,164,713
1895	40,119,428	7,175,858	47,295,286	20,211,179	27,084,107
1896	53,196,559	7,345,111	60,541,670	28,777,186	31,764,484
1897	56,541,823	5,404,815	61,946,638	30,533,227	31,413,411
1898	47,829,645	7,275,594	55,105,239	30,927,781	24,177,458
1899	51,168,770	5,150,285	56,319,055	30,675,056	25,643,999
1900	52,464,345	4,247,930	56,712,275	35,256,302	21,455,973
1901	58,778,779	5,506,401	64,285,180	36,386,521	27,898,659
1902	45,971,249	3,761,141	49,732,390	28,232,254	21,410,136
1903	40,121,497	4,128,762	44,250,259	24,163,491	20,086,768
1904	37,986,864	11,485,838	49,472,702	27,768,814	21,703,888
1905	36,764,431	12,084,381	48,848,812	27,484,865	21,363,947
1906	56,967,467	8,901,596	65,869,063	44,442,540	21,426,523
1907	44,695,151	12,043,922	56,739,073	42,946,624	13,792,449
1908	52,473,292	5,447,910	57,921,202	44,658,097	13,263,105
1909	54,500,308	1,182,484	55,682,792	43,954,810	11,727,982
1910	53,094,567	2,192,294	55,286,861	45,217,194	10,069,667
1911	60,068,925	4,681,033	64,749,958	45,937,249	18,812,709
1912	58,522,368	6,368,297	64,890,665	47,050,219	17,840,446
1913	.....	.....	71,614,311	41,268,516	30,345,795
1914	.....	.....	54,965,023	30,326,604	24,638,419

*The figures relate to coin and bullion only prior to 1895; subsequently they include ore also.

†Gold and silver cannot be separately stated in domestic exports prior to 1864, but it is probable that the greater portion of the exports was gold, under which head the silver in question is included.

HIGHEST TEMPERATURES FOR THE YEAR 1914.

Stations.	January	February	March	April	May	June	July	August	September	October	November	December	Annual
Abilene, Tex	82	74	84	91	88	96	104	97	92	92	78	60	104
Albany, N. Y	50	45	61	85	91	92	90	93	92	82	71	62	94
Amarillo, Tex	77	77	82	88	95	99	97	94	98	86	76	62	99
Atlanta, Ga	71	68	77	85	97	100	95	91	90	80	75	68	100
Bismarck, N. Dak	56	52	71	76	87	84	98	97	95	89	67	44	98
Boise, Idaho	56	58	66	73	93	96	98	101	93	83	73	51	101
Boston, Mass	63	56	74	87	95	94	90	90	94	83	74	62	95
Buffalo, N. Y	59	46	61	74	85	80	86	95	83	78	61	59	95
Charlotte, N. C	70	67	77	88	95	102	100	93	92	81	77	63	102
Chicago, Ill	60	48	65	81	92	95	99	96	88	81	74	58	99
Cleveland, Ohio	65	50	64	84	90	93	90	93	88	78	75	55	93
Denver, Colo	64	70	74	78	84	93	94	96	91	79	75	54	96
Des Moines, Iowa	57	51	73	84	92	95	101	98	93	79	76	54	101
Dodge, Kan	71	72	80	92	90	98	102	98	100	87	79	51	102
Dubuque, Iowa	54	47	70	80	91	90	97	96	85	78	69	52	97
Duluth, Minn	39	45	53	67	85	82	87	90	83	78	54	40	90
Eastport, Me	49	43	49	64	87	86	83	77	81	76	58	53	87
El Paso, Tex	76	72	81	89	97	100	95	98	94	88	74	62	100
Fresno, Cal	66	72	83	92	99	106	104	106	99	92	83	60	106
Galveston, Tex	73	73	72	76	82	94	94	88	89	85	75	68	94
Green Bay, Wis	50	42	59	80	88	88	92	93	86	79	65	50	93
Harrisburg, Pa	55	47	72	80	92	94	94	93	92	81	74	59	94
Havre, Mont	59	45	64	78	87	93	99	99	88	79	68	43	99
Helena, Mont	61	52	63	65	84	91	93	95	87	71	62	45	95
Huron, S. Dak	54	44	72	85	85	91	101	98	87	85	70	49	101
Indianapolis, Ind	65	51	67	83	91	97	100	94	89	82	71	62	100
Jacksonville, Fla	77	74	85	89	92	101	99	95	94	86	83	78	101
Kansas City, Mo	65	56	82	83	88	96	101	98	94	80	80	54	101
Knoxville, Tenn	73	65	76	88	95	99	98	92	90	84	76	64	99
Lander, Wyo	48	54	64	70	82	91	93	94	86	76	71	49	94
Little Rock, Ark	76	68	76	89	91	101	104	92	94	84	80	61	101
Los Angeles, Cal	82	79	94	92	73	88	84	88	88	97	91	74	97
Louisville, Ky	69	59	72	83	93	101	102	95	90	84	77	62	102
Lynchburg, Va	73	64	78	88	96	101	98	98	93	85	79	65	101
Miami, Fla	79	82	80	86	87	90	92	89	87	85	82	80	92
Montgomery, Ala	77	75	83	88	98	104	98	92	93	85	81	75	104
New Orleans, La	78	79	84	85	92	98	96	93	94	90	82	76	98
New York, N. Y	58	52	70	78	91	90	90	95	92	80	73	64	95
Northfield, Vt	56	47	58	78	87	88	85	91	89	77	69	57	91
North Platte, Neb	65	64	72	84	90	98	100	105	90	87	80	52	105
Oklahoma, Okla	77	72	84	89	84	100	106	101	93	88	82	52	106
Omaha, Neb	57	50	69	85	93	97	100	100	100	81	80	46	100
Oswego, N. Y	50	48	59	81	84	86	88	90	89	79	67	59	90
Palestine, Tex	82	75	80	88	90	98	100	95	95	89	80	61	100
Parkersburg, W. Va	73	55	75	89	96	97	100	97	92	84	76	64	100
Phœnix, Ariz	77	77	90	97	104	110	108	110	104	96	84	68	110
Port Huron, Mich	54	41	57	82	88	94	90	90	88	78	67	54	94
Portland, Oreg	62	57	74	76	87	94	94	93	84	72	64	51	94
Rapid City, S. Dak	65	60	71	77	84	91	98	99	98	83	70	54	99
Red Bluff, Cal	64	70	91	88	101	108	105	105	96	90	79	67	108
St. Louis, Mo	68	62	80	82	92	101	102	98	89	82	80	60	102
St. Paul, Minn	43	42	58	75	92	88	95	95	84	80	66	48	95
Salt Lake City, Utah	55	60	63	72	86	92	96	97	89	76	72	52	97
San Antonio, Tex	82	79	81	90	92	96	102	102	95	93	84	72	102
San Francisco, Cal	63	67	86	83	74	84	73	83	92	89	77	67	92
Santa Fe, N. Mex	55	55	63	73	78	87	86	86	82	73	63	46	87
Sault Ste. Marie, Mich	48	43	48	66	85	92	88	93	85	75	63	44	93
Seattle, Wash	59	64	74	68	78	87	88	88	73	74	59	54	88
Shreveport, La	78	74	79	88	90	101	103	94	96	91	82	62	103
Spokane, Wash	53	50	65	75	89	90	99	100	86	73	60	45	100
Springfield, Ill	65	47	69	85	93	100	104	97	90	81	74	59	104
Springfield, Mo	68	62	77	82	87	97	97	92	89	82	76	56	97
Tampa, Fla	81	78	85	87	91	93	92	94	92	88	82	80	94
Vicksburg, Miss	79	73	83	86	92	99	95	92	92	86	83	69	99
Walla Walla, Wash	70	60	67	76	90	95	100	101	91	83	65	55	101
Washington, D. C	72	59	75	86	95	97	98	97	96	86	79	64	98
Williston, N. Dak	50	51	65	77	85	89	98	99	91	83	62	40	99
Wilmington, N. C	75	74	76	90	91	98	99	92	92	86	79	72	99
Winnemucca, Nev	53	62	74	75	92	95	96	100	89	83	71	48	100

[illegible]

LOWEST TEMPERATURES FOR THE YEAR 1914.

Stations.	January	February	March	April	May	June	July	August	September	October	November	December	Annual
Abilene, Tex	20	10	23	26	47	65	68	66	47	33	29	16	10
Albany, N. Y	−15	−16	9	25	36	45	51	51	32	30	13	−18	−18
Amarillo, Tex	20	−1	14	20	42	57	60	57	49	30	23	10	−1
Atlanta, Ga	26	19	15	33	48	58	64	64	51	35	14	11	11
Bismarck, N. Dak	−11	−32	−10	12	27	40	49	33	33	21	−9	−30	−32
Boise, Idaho	19	7	30	29	35	35	43	48	34	31	19	3	3
Boston, Mass	−9	−11	16	27	38	49	51	55	31	29	20	−2	−11
Buffalo, N. Y	−10	−9	8	20	34	43	51	50	45	28	19	2	−10
Charlotte, N. C	25	17	18	35	47	57	56	65	49	30	19	15	15
Chicago, Ill	4	−6	10	20	40	51	59	61	50	28	12	−4	−6
Cleveland, Ohio	2	−6	8	23	38	48	56	56	41	33	18	−1	−6
Denver, Colo	10	−15	2	17	32	43	50	51	35	30	15	−7	−15
Des Moines, Iowa	1	−9	6	23	38	52	56	52	47	24	3	−15	−15
Dodge, Kan	15	−7	12	16	40	58	57	58	43	21	20	−6	−7
Dubuque, Iowa	0	−12	4	19	38	45	56	49	43	26	4	−20	−20
Duluth, Minn	−18	−28	−12	9	29	39	45	42	36	20	−4	−20	−28
Eastport, Me	−16	−23	8	16	29	39	47	46	35	24	12	−11	−23
El Paso, Tex	20	26	27	36	45	59	64	63	53	43	34	22	20
Fresno, Cal	31	35	35	43	49	50	57	54	52	43	31	27	27
Galveston, Tex	38	27	40	41	62	73	74	69	63	54	45	28	27
Green Bay, Wis	−6	−13	5	14	35	42	53	46	42	23	10	−18	−18
Harrisburg, Pa	−1	0	12	28	42	49	55	60	38	32	21	1	−1
Havre, Mont	−20	−43	−1	15	24	39	42	35	34	25	−1	−25	−43
Helena, Mont	0	−26	0	26	32	38	48	39	35	20	5	−6	−26
Huron, S. Dak	−8	−33	0	15	31	49	52	39	39	20	−7	−20	−33
Indianapolis, Ind	10	−1	11	21	38	49	55	57	46	29	8	−7	−7
Jacksonville, Fla	32	32	33	52	59	70	69	68	60	46	29	32	29
Kansas City, Mo	10	−4	16	25	42	58	62	58	50	30	9	−4	−4
Knoxville, Tenn	21	18	14	29	45	56	59	59	47	28	13	5	5
Lander, Wyo	−8	−27	4	22	25	29	43	39	25	25	3	−15	−27
Little Rock, Ark	26	10	26	31	49	64	67	65	52	34	21	8	8
Los Angeles, Cal	42	41	44	46	48	52	56	56	51	54	48	40	40
Louisville, Ky	16	3	14	25	42	55	58	62	48	30	10	0	0
Lynchburg, Va	15	9	14	28	38	51	50	58	39	29	16	0	0
Miami, Fla	44	43	36	57	63	68	70	71	69	64	36	41	36
Montgomery, Ala	29	21	25	35	52	65	69	68	54	35	18	19	18
New Orleans, La	36	31	39	43	59	70	70	68	63	45	34	29	29
New York, N. Y	−5	−2	14	26	40	48	54	59	42	31	22	4	−5
Northfield, Vt	−28	−33	−5	10	24	35	39	34	20	17	−6	−32	−33
North Platte, Neb	2	−15	12	13	32	48	49	48	36	26	13	−11	−15
Oklahoma, Okla	19	3	19	25	41	62	66	62	48	28	23	5	3
Omaha, Neb	3	−11	9	22	36	56	60	55	46	27	1	−7	−11
Oswego, N. Y	−21	−11	4	21	37	41	53	50	40	30	14	−9	−21
Palestine, Tex	29	17	30	31	54	67	70	67	54	39	30	19	17
Parkersburg, W. Va	12	−7	9	26	38	48	53	57	39	29	16	−5	−7
Phoenix, Ariz	35	32	41	45	48	60	72	69	61	50	42	28	28
Port Huron, Mich	−5	−7	6	18	33	39	50	47	39	25	9	−7	−7
Portland, Oreg	33	28	38	37	40	42	50	49	45	43	33	22	22
Rapid City, S. Dak	1	−23	5	11	30	48	53	41	37	27	6	−11	−23
Red Bluff, Cal	30	32	40	42	50	47	58	52	49	43	34	28	28
St. Louis, Mo	15	1	16	26	41	57	65	63	52	31	13	2	1
St. Paul, Minn	−10	−19	−5	18	33	46	53	47	43	21	0	−22	−22
Salt Lake City, Utah	12	11	29	38	37	32	56	56	35	35	24	12	11
San Antonio, Tex	31	23	34	35	57	70	71	68	57	45	38	26	23
San Francisco, Cal	42	43	43	48	48	48	49	51	51	50	45	41	41
Santa Fe, N. Mex	5	11	14	24	32	49	53	49	44	34	24	6	5
Sault Ste. Marie, Mich	−26	−28	−6	10	29	35	45	42	30	22	8	−9	−28
Seattle, Wash	31	26	33	36	43	43	49	48	46	43	33	24	24
Shreveport, La	29	17	32	36	55	70	70	69	51	35	28	18	17
Spokane, Wash	21	−1	26	31	37	40	48	41	41	32	23	1	−1
Springfield, Ill	9	1	9	25	38	50	59	58	46	27	10	−7	−7
Springfield, Mo	13	−2	17	25	40	57	64	60	47	28	13	−2	−2
Tampa, Fla	41	41	40	51	60	67	68	70	65	52	32	37	32
Vicksburg, Miss	29	22	32	38	51	67	69	69	55	36	23	18	18
Walla Walla, Wash	27	10	33	33	39	43	53	53	43	39	27	8	8
Washington, D. C	7	−1	15	28	41	51	56	58	41	33	20	2	−1
Williston, N. Dak	−24	−34	−15	12	23	42	46	33	35	17	−7	−30	−34
Wilmington, N. C	24	19	22	37	49	60	60	65	50	34	24	20	19
Winnemucca, Nev	14	15	22	23	34	31	46	40	22	24	5	−10	−10

MONTHLY MEAN TEMPERATURES FOR THE YEAR 1914.

Stations.	January	February	March	April	May	June	July	August	September	October	November	December	Annual
Abilene, Tex	52	44	55	63	69	79	81	78	75	61	55	39	63
Albany, N. Y	22	16	32	44	62	67	71	71	63	55	38	26	47
Amarillo, Tex	45	38	47	56	63	76	78	76	73	58	50	30	58
Atlanta, Ga	45	43	49	62	71	81	79	77	71	62	52	40	61
Bismarck, N. Dak	18	5	28	43	56	64	73	61	61	51	35	7	42
Boise, Idaho	38	36	46	51	61	63	75	73	61	54	42	24	52
Boston, Mass	29	24	37	45	60	67	69	70	65	57	43	30	50
Buffalo, N. Y	28	17	30	40	54	63	70	69	62	55	40	26	46
Charlotte, N. C	44	40	46	61	71	80	78	78	69	62	50	38	60
Chicago, Ill	32	20	36	48	62	70	75	74	67	59	44	24	51
Cleveland, Ohio	32	20	34	45	60	68	72	72	63	57	42	27	49
Denver, Colo	37	31	40	47	57	69	72	71	65	53	46	24	51
Des Moines, Iowa	30	20	37	50	61	74	79	76	66	57	43	19	51
Dodge, Kan	39	30	44	54	63	77	79	77	73	58	48	23	56
Dubuque, Iowa	28	16	35	48	63	70	76	73	64	57	41	18	49
Duluth, Minn	15	3	23	34	53	57	65	62	56	49	30	9	38
Eastport, Me	19	15	30	36	48	55	60	60	58	49	36	24	41
El Paso, Tex	48	49	53	64	71	79	78	78	74	64	55	43	63
Fresno, Cal	50	52	59	61	69	74	80	80	72	65	57	45	64
Galveston, Tex	57	53	57	67	75	82	83	82	80	72	63	50	68
Green Bay, Wis	24	10	29	40	58	64	72	68	61	55	36	16	44
Harrisburg, Pa	32	24	36	50	65	71	74	74	64	58	43	29	52
Havre, Mont	19	8	34	45	55	61	72	64	57	46	37	11	42
Helena, Mont	31	24	35	41	53	58	70	66	56	45	39	20	45
Huron, S. Dak	21	7	31	45	58	68	76	69	63	53	38	12	45
Indianapolis, Ind	35	22	38	52	66	75	78	75	66	58	44	26	53
Jacksonville, Fla	55	55	58	70	75	83	82	82	77	72	62	55	69
Kansas City, Mo	36	27	43	55	67	78	81	78	70	60	50	24	56
Knoxville, Tenn	42	39	41	58	68	79	77	76	70	61	48	37	58
Lander, Wyo	24	23	37	42	54	61	69	66	57	47	38	15	44
Little Rock, Ark	47	42	51	62	71	84	83	78	75	63	51	37	62
Los Angeles, Cal	57	59	63	63	60	65	67	68	68	69	67	53	63
Louisville, Ky	39	30	42	56	68	79	80	77	69	61	48	31	57
Lynchburg, Va	42	35	43	57	68	77	76	76	67	61	47	35	57
Miami, Fla	64	67	65	75	78	81	81	82	79	76	71	70	74
Montgomery, Ala	50	48	53	66	74	81	83	80	74	65	55	46	65
New Orleans, La	57	53	58	69	76	84	83	82	79	70	61	51	68
New York, N. Y	31	25	36	47	64	68	71	74	66	59	44	32	51
Northfield, Vt	12	8	27	35	53	58	63	63	55	48	32	18	39
North Platte, Neb	34	23	38	50	60	72	76	74	66	53	44	18	51
Oklahoma, Okla	45	37	50	58	66	81	85	80	76	62	54	31	60
Omaha, Neb	31	21	37	52	64	75	79	77	68	58	45	18	52
Oswego, N. Y	24	16	30	40	55	61	68	68	60	53	38	25	45
Palestine, Tex	54	47	56	65	72	82	85	81	78	67	58	42	66
Parkersburg, W. Va	38	28	39	54	65	73	76	75	66	59	45	31	54
Phœnix, Ariz	55	55	64	68	76	85	89	89	84	71	64	50	71
Port Huron, Mich	27	15	31	42	57	64	69	68	61	54	38	23	46
Portland, Oreg	46	43	51	54	61	61	69	68	59	57	47	37	54
Rapid City, S. Dak	34	18	35	44	55	67	74	68	63	51	43	20	48
Red Bluff, Cal	47	54	60	59	68	73	80	80	71	62	55	42	62
St. Louis, Mo	40	27	44	56	69	81	83	79	70	64	50	29	57
St. Paul, Minn	21	8	31	41	60	66	75	69	62	55	36	12	45
Salt Lake City, Utah	35	34	45	52	62	65	75	76	64	56	43	29	53
San Antonio, Tex	56	53	59	67	74	82	86	83	80	70	61	46	68
San Francisco, Cal	52	54	58	58	56	57	57	58	61	62	59	49	57
Santa Fe, N. Mex	31	33	39	48	56	67	67	67	63	49	43	26	49
Sault Ste. Marie, Mich	17	6	22	34	53	58	65	63	56	50	32	19	40
Seattle, Wash	43	42	48	51	57	59	64	63	57	55	47	40	52
Shreveport, La	53	46	55	65	72	84	86	80	77	67	57	42	65
Spokane, Wash	36	31	44	50	58	61	73	70	58	50	41	24	50
Springfield, Ill	35	21	39	54	67	77	81	77	68	58	46	24	54
Springfield, Mo	40	31	44	55	66	79	79	76	71	59	51	27	56
Tampa, Fla	60	60	62	72	77	81	81	82	78	74	66	61	71
Vicksburg, Miss	53	48	54	65	73	83	82	79	76	66	57	43	65
Walla Walla, Wash	46	36	49	53	62	65	77	75	62	54	45	26	54
Washington, D. C	39	30	39	54	67	74	76	76	66	60	45	33	55
Williston, N. Dak	17	4	27	43	55	62	73	64	59	49	33	7	41
Wilmington, N. C	49	45	48	62	70	78	79	79	71	66	54	46	62
Winnemucca, Nev	35	36	45	49	59	61	72	71	58	50	38	19	49

MONTHLY PRECIPITATION FOR 1914 (Inches).

Stations.	January	February	March	April	May	June	July	August	September	October	November	December	Annual
Abilene, Tex	T	0.14	0.66	5.34	7.53	1.10	1.05	15.70	0.91	4.08	3.48	1.61	41.60
Albany, N. Y	1.91	1.85	3.41	5.78	2.30	1.59	2.25	5.30	0.47	0.81	2.19	1.84	29.76
Amarillo, Tex	0.06	0.10	0.15	0.95	4.43	0.81	3.07	2.97	1.07	4.46	T	1.17	19.27
Atlanta, Ga	1.35	3.31	3.17	3.16	0.30	2.14	3.66	5.04	2.48	6.14	4.89	5.31	40.98
Bismarck, N. Dak	0.25	0.36	1.23	0.92	3.61	9.90	2.01	2.02	1.10	0.79	0.42	0.34	22.98
Boise, Idaho	4.06	0.98	0.39	1.63	0.51	0.82	1.04	0.04	0.35	1.20	0.11	0.47	8.60
Boston, Mass	3.26	3.07	4.16	5.87	2.78	1.40	2.64	3.20	0.21	1.54	2.72	3.46	34.31
Buffalo, N. Y	3.96	1.95	4.18	3.24	3.67	1.72	1.30	4.95	2.31	1.80	1.84	3.49	34.38
Charlotte, N. C	2.78	4.03	1.56	2.99	0.19	2.12	4.83	2.25	2.02	3.11	2.45	6.53	35.16
Chicago, Ill	3.04	0.93	1.87	1.07	5.22	3.53	2.11	3.76	1.56	2.89	0.33	2.33	28.64
Cleveland, Ohio	1.64	1.84	2.10	4.28	4.09	2.80	1.00	3.93	1.16	2.39	1.34	1.57	28.41
Denver, Colo	0.03	0.39	2.02	3.75	3.55	1.67	1.49	2.43	0.21	3.05	0.30	0.72	19.61
Des Moines, Iowa	0.85	1.21	1.18	1.52	4.83	3.89	1.22	1.77	14.81	3.57	0.35	1.28	36.51
Dodge, Kan	0.18	0.47	0.09	1.28	3.47	3.82	0.36	1.23	0.53	0.43	T	0.46	12.32
Dubuque, Iowa	0.78	1.16	1.74	1.53	4.64	5.84	1.57	4.01	4.75	2.88	0.21	1.83	30.91
Duluth, Minn	1.75	0.64	1.56	2.90	4.63	6.28	2.99	4.20	2.55	1.14	1.15	0.30	30.09
Eastport, Me	4.18	2.26	3.77	3.93	0.80	3.23	1.21	2.51	2.92	2.56	2.78	1.95	32.13
El Paso, Tex	0.03	0.53	0.10	0.47	1.23	1.47	4.91	1.85	0.56	0.80	1.13	3.94	17.02
Fresno, Cal	4.94	1.34	0.25	0.59	T	0.23	T	T	0.22	0.26	0.11	1.76	9.67
Galveston, Tex	0.34	3.34	4.63	8.54	7.51	0.12	1.29	8.17	5.20	2.95	9.19	4.43	55.71
Green Bay, Wis	0.91	0.83	0.87	2.75	4.12	8.68	4.95	5.26	4.86	1.73	1.78	0.99	38.03
Harrisburg, Pa	3.14	3.51	1.58	4.52	2.64	3.13	6.21	4.43	0.68	1.36	1.25	4.63	37.05
Havre, Mont	0.64	1.04	0.17	0.01	1.13	4.07	0.41	2.43	1.37	2.82	0.24	0.66	15.02
Helena, Mont	0.40	1.05	0.68	1.35	2.30	3.63	0.21	0.21	1.46	2.08	0.27	0.25	13.89
Huron, S. Dak	0.30	0.79	0.37	2.96	5.83	11.56	0.96	1.29	3.43	2.35	T	0.30	30.14
Indianapolis, Ind	2.76	2.92	1.82	3.21	1.90	3.65	0.49	5.58	2.15	1.67	1.45	3.37	30.97
Jacksonville, Fla	3.34	1.55	1.84	0.30	2.00	1.32	5.13	8.17	6.39	2.31	3.87	5.20	44.72
Kansas City, Mo	0.28	2.40	3.02	1.76	0.70	5.51	2.81	3.12	16.17	5.65	0.26	1.52	43.20
Knoxville, Tenn	4.64	3.47	3.97	4.50	1.25	3.91	7.11	5.69	1.01	3.57	1.29	7.86	45.30
Lander, Wyo	0.08	0.76	0.18	5.36	0.38	0.18	0.59	0.15	T	0.42	0.09	0.31	8.32
Little Rock, Ark	1.35	2.85	4.63	5.19	2.25	0.01	3.71	4.77	1.93	1.47	2.36	6.88	37.40
Los Angeles, Cal	10.35	7.04	0.58	0.47	0.43	0.09	0.01	0.00	0.00	0.31	0.20	3.73	23.21
Louisville, Ky	1.81	5.77	3.04	2.13	0.65	2.20	2.59	6.97	1.35	2.42	0.75	4.06	33.74
Lynchburg, Va	3.09	2.77	2.24	1.70	0.59	2.21	4.53	2.69	0.67	4.42	2.31	4.68	31.72
Miami, Fla	1.35	1.21	0.99	5.24	1.82	2.57	4.52	3.77	6.68	6.92	7.06	4.43	46.56
Montgomery, Ala	2.25	3.29	2.75	3.19	0.69	1.82	2.26	5.35	2.95	3.46	3.77	6.21	37.99
New Orleans, La	1.02	6.43	4.17	5.34	0.19	3.51	9.18	8.47	5.05	2.63	4.65	3.99	54.63
New York, N. Y	3.69	3.27	4.55	2.67	1.97	1.83	5.13	2.18	0.20	1.92	2.08	4.01	33.50
Northfield, Vt	4.75	1.56	3.48	5.05	0.90	2.85	4.22	3.14	2.04	1.00	2.90	1.19	30.08
North Platte, Neb	0.18	0.96	0.41	1.48	2.14	4.63	0.58	3.45	0.17	0.92	T	0.87	15.79
Oklahoma, Okla	0.05	0.86	1.68	2.41	5.07	0.02	0.62	2.76	1.70	1.50	0.70	2.74	20.11
Omaha, Neb	0.56	0.87	1.52	3.13	2.16	7.01	1.09	2.24	3.56	3.70	0.03	1.38	27.25
Oswego, N. Y	1.79	2.20	3.74	3.98	2.32	1.36	1.15	3.21	1.32	1.34	3.05	4.34	29.80
Palestine, Tex	0.62	2.92	6.81	3.28	6.16	T	0.17	4.09	2.04	1.37	4.91	6.19	38.56
Parkersburg, W. Va	1.55	3.74	2.19	4.38	1.51	2.16	2.13	5.05	0.62	2.91	0.80	4.75	31.79
Phoenix, Ariz	0.30	0.74	0.92	0.10	T	0.05	0.24	0.30	T	2.30	1.00	3.09	8.98
Port Huron, Mich	2.11	0.69	1.36	2.04	1.91	1.60	2.36	4.21	2.47	1.66	1.18	1.35	22.97
Portland, Oreg	11.53	4.19	2.28	3.08	1.22	1.52	0.01	0.01	3.10	3.47	3.70	2.56	36.67
Rapid City, S. Dak	0.01	0.95	0.62	1.58	1.61	3.07	2.17	1.95	1.22	1.65	0.04	0.46	15.33
Red Bluff, Cal	9.20	5.40	0.50	2.41	0.47	1.43	T	0.00	T	1.56	0.31	6.23	27.51
St. Louis, Mo	2.21	4.63	1.25	1.92	0.69	0.10	1.52	5.42	6.68	7.45	1.53	2.23	35.63
St. Paul, Minn	1.05	0.49	0.93	3.73	1.48	6.49	0.95	4.48	2.16	1.88	0.48	0.50	24.62
Salt Lake City, Utah	3.08	0.98	1.21	2.84	0.89	2.68	1.20	0.24	0.17	2.61	0.37	0.39	16.69
San Antonio, Tex	0.09	1.38	0.83	5.26	5.59	0.01	0.02	7.80	2.24	5.78	3.24	1.43	33.67
San Francisco, Cal	9.76	5.04	1.09	0.99	0.37	0.29	0.02	0.00	T	0.29	0.70	5.49	24.04
Santa Fe, N. Mex	0.19	0.63	0.82	0.44	2.28	1.72	3.98	2.51	0.59	2.40	T	1.70	17.26
Sault Ste. Marie, Mich	1.88	1.08	1.42	4.71	1.08	2.72	1.46	2.40	2.05	1.47	4.08	2.16	26.51
Seattle, Wash	9.82	1.93	1.40	3.31	0.74	1.75	0.01	0.01	1.42	4.37	5.28	1.39	31.43
Shreveport, La	0.73	4.85	6.55	3.35	4.49	2.29	0.84	4.00	0.15	0.32	3.61	7.16	38.34
Spokane, Wash	2.08	1.72	0.65	1.45	0.63	0.86	1.28	0.01	0.91	1.48	1.03	1.46	13.56
Springfield, Ill	2.13	2.53	1.01	2.99	1.11	1.69	1.39	3.32	1.82	2.08	0.49	2.20	22.76
Springfield, Mo	1.80	2.26	3.37	3.63	3.55	1.48	3.35	4.70	3.59	2.84	0.71	2.90	34.18
Tampa, Fla	4.27	3.43	1.22	2.50	1.03	4.73	6.21	5.64	6.30	4.45	2.05	4.93	46.76
Vicksburg, Miss	0.37	6.41	12.29	3.14	1.02	2.31	4.88	5.13	4.39	0.90	2.31	3.69	46.80
Walla Walla, Wash	2.62	1.59	0.59	1.51	0.98	1.12	0.12	T	1.52	1.99	1.00	0.53	13.60
Washington, D. C	4.60	3.05	2.27	3.20	1.72	6.20	2.32	6.00	0.66	1.65	2.06	4.49	38.22
Williston, N. Dak	0.55	0.28	0.50	0.43	1.19	6.08	2.32	3.22	0.46	0.38	0.21	0.33	16.58
Wilmington, N. C	2.02	6.04	2.89	5.12	0.10	1.13	2.38	7.67	5.39	4.84	3.30	2.39	43.27
Winnemucca, Nev	1.99	0.51	0.08	1.32	0.48	2.17	0.19	T	0.48	0.63	0.02	0.57	8.44

ABSTRACT OF REPORTS OF CONDITION OF STATE BANKS, NATIONAL BANKS AND TRUST COMPANIES IN MISSOURI ON JUNE 23, 1915.

	20 Private banks.	1281 Incorporated banks.	67 Trust companies.	131 National banks.	1499 Total banks and trust companies in Missouri.
RESOURCES.					
Loans and discounts, personal or collateral	$1,605,572.40	$192,168,953.95	$40,163,285.60	$208,964,122.11	$442,901,934.06
Loans, real estate	494,538.44	35,692,708.49	21,834,542.13	.....	58,021,789.06
Other negotiable and nonnegotiable paper	.....	.....	19,697,809.34	.....	19,697,809.34
Overdrafts	18,979.28	1,295,900.47	61,564.79	207,578.97	1,584,023.51
Bonds and stocks	1,500.00	25,392,766.25	35,328,525.43	44,136,198.01	104,858,989.69
Real estate (banking house) and safety deposit vaults	24,700.00	5,683,539.48	2,472,249.74	8,773,787.07	16,954,276.29
Other real estate	900.00	1,626,014.40	601,931.65	913,844.70	3,142,690.75
Furniture and fixtures	18,722.20	2,066,065.26	187,206.77	(*)	2,271,994.23
Due from other banks and trust companies, subject to check	530,716.31	42,291,919.08	26,895,870.04	90,415,876.24	160,134,381.67
Cash items	10,012.26	2,035,352.89	1,080,545.21	6,641,705.73	9,767,616.09
Cash on hand (currency, gold and silver)	74,738.81	14,407,792.42	5,770,053.74	20,812,004.59	41,064,589.56
Due from United States treasury	.....	.....	.....	1,659,741.25	1,659,741.25
Other resources	2,894.10	618,510.79	1,029,191.23	.....	1,650,596.12
Totals	$2,783,273.80	$323,279,523.48	$155,122,775.67	$382,524,858.67	$863,710,431.62
LIABILITIES.					
Capital stock paid in	$445,000.00	$38,747,985.00	$20,623,600.00	$36,085,000.00	$95,901,585.00
Surplus fund	366,000.00	21,934,764.68	17,835,101.01	15,869,968.82	56,005,834.51
Undivided profits, net	88,661.34	7,131,424.94	4,946,297.75	6,409,418.74	18,575,802.77
Due to banks and bankers, subject to check	12,285.32	13,355,274.40	8,816,171.67	146,715,729.53	168,899,460.92
Individual deposits	1,429,110.50	140,810,534.01	58,429,289.49	†124,929,599.90	325,598,533.90
Time certificates of deposit	353,236.03	73,917,360.84	9,487,647.21	21,638,013.71	105,396,257.79
Demand certificates of deposit and cashier's checks	7,080.83	3,436,263.04	23,110.25	.....	3,466,454.12
Savings deposits	.....	13,293,422.43	30,677,723.29	.....	43,971,145.72
Bills payable and rediscounts	81,115.00	9,532,425.03	279,000.00	1,304,771.82	11,197,311.85
National bank notes outstanding	.....	.....	.....	27,317,355.00	27,317,355.00
Bonds borrowed	.....	.....	.....	2,209,340.00	2,209,340.00
Other liabilities	784.78	1,120,069.11	4,004,835.00	45,661.15	5,171,350.04
Totals	$2,783,273.80	$323,279,523.48	$155,122,775.67	$382,524,858.67	$863,710,431.62

*Furniture and fixtures included in item of real estate (banking house) and safety deposit vaults.
†Called demand deposits by national banks.

ABSTRACT OF REPORTS OF CONDITION OF STATE BANKS, NATIONAL BANKS AND TRUST COMPANIES IN MISSOURI ON JUNE 23, 1915—*Continued.*

	1294 State banks and trust companies outside of St. Louis, Kansas City and St. Joseph.	40 State banks and trust companies in St. Louis.	20 State banks and trust companies in Kansas City.	14 State banks and trust companies in St. Joseph.
RESOURCES.				
Loans and discounts, personal or collateral	$121,363,946.93	$96,264,938.25	$12,858,060.01	$3,450,866.76
Loans, real estate	33,252,366.15	14,946,372.99	6,136,891.81	3,686,158.11
Other negotiable and nonnegotiable paper	2,297,863.69	11,517,085.47	5,763,143.61	119,716.57
Overdrafts	1,258,936.11	43,363.49	10,900.96	63,243.98
Bonds and stocks	6,847,595.94	47,477,207.70	6,194,705.76	203,282.28
Real estate (banking house and safety deposit vaults)	4,774,666.49	2,757,535.15	581,591.27	66,696.31
Other real estate	949,209.91	1,216,463.52	56,489.64	6,682.98
Furniture and fixtures	1,919,212.86	297,539.30	39,714.02	15,528.05
Due from other banks and trust companies, subject to check	26,843,680.41	28,280,387.87	13,167,175.98	1,427,261.17
Cash items	758,763.61	1,490,674.48	571,619.80	304,852.47
Cash on hand (currency, gold and silver)	6,677,708.96	11,810,120.20	1,489,443.93	275,311.88
Other resources	468,186.48	566,162.45	597,376.49	18,870.70
Totals	$207,412,137.54	$216,667,850.87	$47,467,113.28	$9,638,471.26
LIABILITIES.				
Capital stock paid in	$30,684,085.00	$23,950,000.00	$4,427,500.00	$755,000.00
Surplus funds	13,853,495.11	24,048,000.00	2,007,770.58	226,600.00
Undivided profits, net	5,540,804.91	5,044,597.03	1,324,580.86	256,401.23
Due to banks and bankers, subject to check	4,002,458.38	10,872,121.02	6,142,446.30	1,166,705.69
Individual deposits, subject to check	98,683,609.07	76,127,265.32	23,344,522.88	2,513,536.73
Time certificates of deposit	40,538,420.98	39,250,621.99	3,624,005.24	345,195.87
Demand certificates of deposit and cashier's checks	1,355,699.61	1,798,314.61	74,640.87	237,799.03
Savings deposits	2,769,772.43	31,812,630.59	5,378,370.77	4,010,371.93
Bills payable and rediscounts	9,715,983.82	70,000.00	75,000.00	31,556.21
Other liabilities	267,808.23	3,694,300.31	1,068,275.78	95,304.57
Totals	$207,412,137.54	$216,667,850.87	$47,467,113.28	$9,638,471.26



JEFFERSON MEMORIAL BUILDING, HOME OF THE MISSOURI HISTORICAL SOCIETY.

THE MISSOURI HISTORICAL SOCIETY.

The Missouri Historical Society had its origin at a public meeting of citizens held at the courthouse in St. Louis August 11, 1866.

Among its active promoters were Elihu H. Shepard, Edward Bates, James B. Eads, John F. Darby, Henry Shaw, James H. Lucas, William G. Eliot, Edward Dobyns, Howard Gray, Wilson Primm, Archibald Gamble, James Clemens, Jr., Louis A. Benoist, John and George Knapp and Luther M. Kennett.

Ever since its organization the society has been engaged in collecting material for the history of Missouri and the Mississippi Valley.

It now has a comprehensive historical library, which includes a collection of books, pamphlets and newspapers relating to Missouri and Missourians which is unequaled.

It has also a very large collection of manuscripts consisting of letters, journals, war records, marriage contracts, wills, baptismal registers, manumissions of slaves, deeds, mortgages, books of account, legal documents and other papers, covering the period from the first white settlement to the present day.

The collection of portraits and of views of Missouri scenery is full and interesting.

The museum is devoted to articles illustrating the life and activities of the people, both Indian and whites, from prehistoric days to the present.

All of these departments are growing rapidly, and contributions are solicited.

The society also publishes from time to time papers and documents relating to the history of the state and its people.

At the May meeting, 1906, a resolution was adopted declaring that the society hold "all its land, premises, improvements, collections of books, manuscripts, portraits, prehistoric remains, relics, moneys, *choses in action*, and all its property and effects of every kind and description in trust for the use and benefit of the people of the State of Missouri forever."

To carry out this resolution a formal declaration of trust was duly executed and recorded.

The home of the society is in the beautiful, fireproof Jefferson Memorial building erected for it in Forest park, St. Louis, by the Louisiana Purchase Exposition Company.

This building was erected as a monument to Thomas Jefferson, with the idea that by devoting it to the uses of the Historical Society it would become a living and perpetually active memorial.

The society is supported by the annual contributions of its members and the income from a small endowment.

PER CENT OF LAND AREA IN FARMS.

(Per cent for the State, 78.6.)

The per cent of land area in farms, when less than 20, is inserted under the county name. From Federal Census Report, 1910.

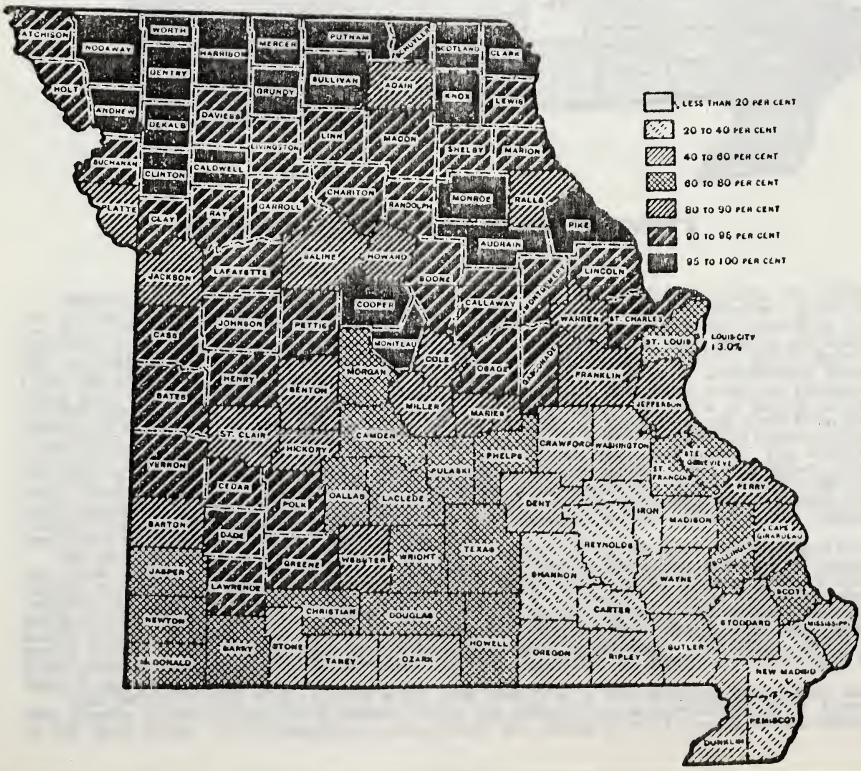

AVERAGE VALUE OF FARM LAND PER ACRE.

(Average for the State, $41.80.)

When the value is less than $10 per acre it is inserted under the county name.

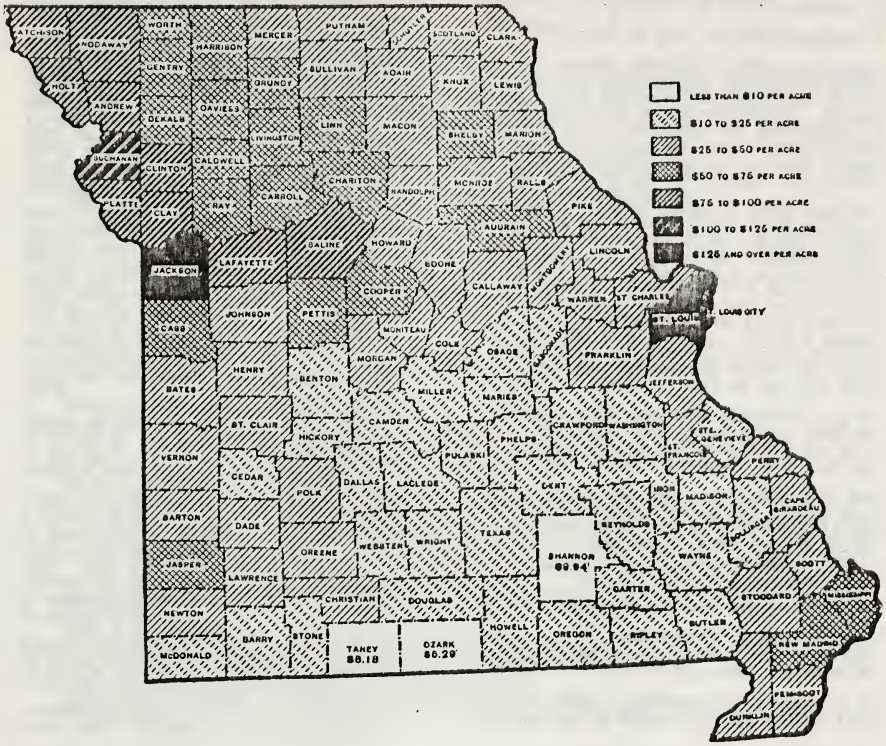

MISSOURI—FARMS AND FARM PROPERTY.

(From Federal Census Report, 1910.)

Missouri ranks eighteenth in land area and seventh in population among the states and territories of Continental United States. The northern portion of Missouri, north of the Missouri river, consists of a broad, nearly level, or gently undulating prairie in the westward portion of the Mississippi Basin Plateau. This region has been heavily glaciated, and the underlying rocks are covered to extremely variable depths with the glacial debris. Over this glacial material the fine, silty loess has been deposited to a considerable depth along both the Missouri and the Mississippi rivers and to a less depth over the glaciated plateau more remote from the river courses. In consequence the soils of the northern portion of the state are prevalently silty. In the vicinity of the rivers and back from the river bluffs to a varying distance the deep loess gives rise to yellow and brown loams, which constitute excellent soils for the production of corn, wheat, oats and grass. The shallow covering of loess over the remainder of the glaciated area is chiefly a gray to brown, silty loam, usually possessed of a stiff plastic silt loam or clay subsoil. These latter soils are better suited to the production of winter wheat, oats and grass, although some of them are excellent corn soils. There are also extensive loess deposits in the vicinity of the Mississippi river in the southeastern portion of the state.

All of the south-central portion of Missouri consists of an elevated section known as the Ozark region. A little to the east of the central portion of this region is found the rough, rugged, mountainous country of the Ozark center, more noted for its mineral than its agricultural production. Small valleys within this region, however, contain excellent agricultural soils. This center is bounded upon all sides by the elevated and deeply dissected Ozark Plateau, within which the soils are principally derived from cherty and flinty limestones and to a less degree from associated fine-grained sandstones. The gray, silty and stony soils of this section are better suited to the production of wheat and grass than to that of any other farm crops.

The Ozark Plateau sinks to the north and west into a less elevated but rolling and hilly section known as the Ozark border, where the soils are again prevalently gray, brown or red, silty loams. The topography is less rough, the rolling to evel areas between stream

drainages are better suited to agriculture, and corn, wheat, oats and grass are grown extensively.

Lying to the west and north of this Ozark section and south of the Missouri river is a level to undulating prairie region whose soils are derived from shales, sandstones and limestones. This comprises the residual prairie section of Missouri. Within this region winter wheat, corn and grass are the principal agricultural products.

Both the Mississippi and the Missouri rivers within the State of Missouri are bordered by narrow bottom lands occupied by alluvial soils. In the extreme southeastern portion of the state the Mississippi bottom lands broaden to many miles in width, constituting valuable cotton soils upon the better-drained portions and extensive forested swamps at the lower levels.

It is upon some of the stony, silty loams of the Ozark region that the development of apple orcharding within the state has occurred.

It will be seen by reference to the maps that the counties showing a high percentage of area in farms, that is, over 90 or 95 per cent, are located generally in the northern half of the state. The high percentage counties, however, run into the southern half of the state along the western border, and occupy a considerable area in the southwest. As one passes from the center of the state toward its southeastern extremity the percentage of area in farms tend to fall off irregularly, except that it is maintained in certain counties along the Mississippi river. A considerable area in the southeast shows less than 60 per cent in farms, while certain counties here fall into the 20 to 40 per cent class. No county except St. Louis city reports less than 20 per cent of its area in farms.

The most conspicuous features of the map showing average value of farm land per acre are the dark areas, indicating average values of over $100 or $125 for St. Louis city, St. Louis, Jackson and Buchanan counties. The high average value of land in these counties is due to its proximity to the cities of St. Louis, Kansas City and St. Joseph, respectively. Outside of these counties it is generally true that the value of land per acre tends to be relatively high in regions which have a high percentage of their area in farms. The high value land in the $50 to $75 and $75 to $100 classes lies generally in the northwestern and in the western, the low value land in the south-central regions. In three southern counties the value falls below $10 per acre. In considering these average values it should be borne in mind that the average in each case is based upon total farm area, which includes unimproved with improved land. The averages are, therefore, generally below the usual value of improved land, and may be very much below the value per acre of the best farm land.

Progress During the Decade, 1900 to 1910.—Between 1900 and 1910 there was an increase of 186,670, or 6 per cent, in the population of the state, while there was a decrease of 7,642, or 2.7 per cent, in the number of farms. There was an increase of 1.7 per cent in the area of farm land, while the improved land in farms increased 7.3 per cent, and the average size of farms rose from 119.3 to 124.8 acres.

Farm property, which includes land, buildings, implements and machinery and live stock (domestic animals, poultry and bees), has increased in value during the decade over a billion dollars, or about doubled. This increase is made up of increases of $121,714,000 in the value of buildings, of $750,512,000 in the value of land and of $147,570,000 in the value of farm equipment, including implements and machinery and live stock, of which more than five-sixths represents a gain in the value of live stock and the remainder the increase in the value of implements and machinery. In considering the increase of values in agriculture the general increase in the prices of all commodities in the last ten years should be borne in mind.

The average value of a farm with its equipment in 1900 was $3,626, while ten years later it was $7,405. The average value of land rose from $20.46 per acre in 1900 to $41.80 in 1910, this advance being accompanied by increases in the average value per farm of buildings, implements and machinery, and live stock.

The following table summarizes for the State the more significant facts relating to population and land area, the number, value and acreage of farms and the value of all other farm property in 1910 and 1900:

Number, area and value of farms.	1910. (April 15.)	1900. (June 1.)	Increase.*	
			Amount.	Per cent.
Population	3,293,335	3,106,665	186,670	6.0
Number of all farms	277,244	284,886	—7,642	—2.7
Approximate land area of the state, acres	43,985,280	43,985,280	.....	....
Land in farms, acres	34,591,248	33,997,873	593,375	1.7
Improved land in farms, acres	24,581,186	22,900,043	1,681,143	7.3
Average acres per farm	124.8	119.3	5.5	4.6
Value of farm property, total	$2,052,917,488	$1,033,121,897	$1,019,795,591	98.7
Land	$1,445,982,389	$695,470,723	$750,511,666	107.9
Buildings	270,221,997	148,508,490	121,713,507	82.0
Implements and machinery	50,873,991	28,602,680	22,271,311	77.9
Domestic animals, poultry and bees	285,839,108	160,540,004	125,299,104	78.0
Average value of all property per farm	$7,405.00	$3,626.00	$3,779.00	104.2
Average value of land per acre	41.80	20.46	21.34	104.3

*A minus sign (—) denotes decrease.

Population, Number of Farms and Farm Acreage, 1850 to 1910.—The table following presents for the state as a whole for each census from 1850 to 1910, inclusive, a statement of the total population, the number of farms and the acreage of farm land and of improved land in farms. It also gives the percentage of the land area in farms, the percentage of farm land improved and the percentage of increase during each decade in the number of farms and in the land in farms.

Census year.	Population.	Farms.		Land in farms.			Per cent of land area in farms	Per cent of farm land improved
				All land.				
		Number.	Per cent of increase.*	Acres.	Per cent of increase.	Improved land (acres).		
1910	3,293,335	277,244	-2.7	34,591,248	1.7	24,581,186	78.6	71.1
1900	3,106,665	284,886	19.7	33,997,873	10.5	22,900,043	77.3	67.4
1890	2,679,185	238,043	10.4	30,780,290	10.4	19,792,313	70.0	64.3
1880	2,168,380	215,575	45.3	27,879,276	28.4	16,745,031	63.4	60.1
1870	1,721,295	148,328	59.8	21,707,220	8.6	9,130,615	49.4	42.1
1860	1,182,012	92,792	70.4	19,984,810	105.3	6,246,871	45.4	31.3
1850	682,044	54,458	.....	9,732,670	.....	2,938,425	22.1	30.2

*A minus sign (—) denotes decrease.

In sixty years the population of the state has increased 2,611,291 and was in 1910 nearly five times as great as in 1850.

There are 277,244 farms in Missouri, or more than five times as many as in 1850. The increase was very rapid from 1850 to 1880, averaging 5,371 per year, as compared with 3,466 during the next twenty years, but during the decade just passed the number of farms has been decreasing at the rate of 764 per year. This decrease was quite general throughout the state, except in the southeastern quarter of the state, where increases occurred.

The land surface of Missouri is approximately 43,985,280 acres. Of this area 34,591,248 acres, or 78.6 per cent, are included in farms, while 24,581,186 acres, or 71.1 per cent of the total farm acreage, are reported as improved land, representing 55.9 per cent of the total land area of the state. The total acreage of farm land increased 1.7 per cent during the last decade. Since the reported acreage of improved land increased more rapidly than the total acreage in farms during the last decade, the percentage of farm land improved rose.

The preceding table shows also the rapid increase from 1850 to 1880 in the total farm acreage and in the acreage of improved land, and their slower but continuous increase since that time. The proportion of the total land area of the state which was occupied by farms rose during the period before 1880 from 22.1 to 63.4 per cent, while the proportion which improved land formed of the total land in farms increased from 30.2 to 60.1 per cent. In 1910, 78.6 per cent of the state's land surface was in farms and 71.1 per cent of the farm acreage was reported as improved.

Values of Farm Property, 1850 to 1910.—The agricultural changes in Missouri since 1850 as reflected in the values of the several classes of farm property, are shown in the table which follows:

Census year.	Farm property.							
	Total.		Land and buildings.		Implements and machinery.		Domestic animals, poultry, and bees.	
	Value.	Per cent of increase.	Value.	Per cent of increase.	Value.	Per cent of increase.	Value.	Per cent of increase.
1910	$2,052,917,488	98.7	$1,716,204,386	103.3	$50,873,994	77.9	$285,839,108	78.0
1900	1,033,121,897	31.4	843,979,213	34.9	28,602,680	31.0	160,540,004	15.7
1890	786,390,253	60.6	625,858,361	66.6	21,830,719	20.6	138,701,173	44.8
1880	489,521,663	24.2	375,633,307	19.5	18,103,074	45.1	95,785,282	42.1
1870*	394,231,797	34.5	314,326,438	36.3	12,477,141	43.2	67,428,218	25.6
1860	293,037,307	236.5	230,632,126	264.8	8,711,508	118.8	53,693,673	170.0
1850	87,094,648	.....	63,225,543	.....	3,981,525	.....	19,887,580	.....

*Computed gold values, being 80 per cent of the currency values reported.

[illegible]

[illegible]

[illegible]

[illegible]

In 1910 the total wealth in the form of farm property exceeded $2,000,000,000. Of this amount 83.6 per cent represented land and buildings, 2.5 per cent implements and machinery and 13.9 per cent live stock. The total value of farm property increased during the last decade by over a billion dollars, or 98.7 per cent. This was a greater absolute increase than that of the preceding half century, and a greater relative increase than during any other decade since 1860. Of the total increase in the value of farm property during the past decade, $872,225,000 represents the increase in the value of land and buildings, $22,271,000 the increase in the value of implements and machinery and $125,299,000 the increase in the value of live stock.

Average Acreage and Values per Farm, 1850 to 1910.—The changes which have taken place during the past sixty years in the average acreage of Missouri farms and in the average values of the various classes of farm property, as well as in the average value per acre of land and buildings, are shown in the next table.

The average size of the Missouri farm increased from 178.7 acres in 1850 to 215.4 acres in 1860, but during the next two decades it decreased to 129.3 acres. From 1880 to 1890 there was no change, but during the decade 1890 to 1900 the average size decreased to 119.3 acres. Since 1900 there has been an increase of 5.5 acres. The average size in 1910, 124.8 acres, was still 4.5 acres smaller than in 1880 or in 1890.

The average value of a Missouri farm, including its equipment, has grown during the last decade from $3,626 to $7,405. Of this average value in 1910, $6,190 represents land and buildings, $1,031 live stock and $183 implements and machinery. During the last decade the average value of land and buildings per acre has increased $24.79, or almost exactly doubled. The average value per farm of land and buildings in 1910 is more than five times as great as in 1850; of farm equipment, which includes implements and machinery and live stock, it is two and three-fourths times as great as it was sixty years ago. In each class of farm property the increase in average value per farm during the last decade has been greater than the increase during the whole half century, 1850 to 1900.

Census year.	Average acres per farm.	Average value per farm.*				Average value of land and buildings per acre.
		All farm property.	Land and buildings.	Implements and machinery.	Domestic animals, poultry and bees.	
1910	124.8	$7,405	$6,190	$183	$1,031	$49.61
1900	119.3	3,626	2,963	100	564	24.82
1890	129.3	3,304	2,629	92	583	20.33
1880	129.3	2,271	1,742	84	444	13.47
1870†	146.3	2,658	2,119	84	455	14.48
1860	215.4	3,158	2,485	91	579	11.54
1850	178.7	1,599	1,161	73	365	6.50

*Averages are based on "all farms" in state.
†Computed gold values, being 80 per cent of the currency values reported.

Farm Tenure, 1880 to 1910.—The following table shows the distribution of the farms of the state according to character of tenure at each census since 1880:

Tenure.	1910.	1900.	1890.	1880.
Number of all farms	277,244	284,886	238,043	215,575
Farms operated by owners and managers	194,286	197,989	174,285	156,703
Farms consisting of owned land only	152,807	164,411	(*)	(*)
Farms consisting of owned and hired land	39,478	31,747	(*)	(*)
Farms operated by managers	2,001	1,831	(*)	(*)
Farms operated by tenants	82,958	86,897	63,758	58,872
Share tenants	46,744	55,667	40,233	39,029
Share-cash tenants†	8,553			
Cash tenants	24,461	31,230	23,525	19,843
Tenure not specified‡	3,200			
Per cent of farms operated by—				
Owners and managers	70.1	69.5	73.2	72.7
Tenants	29.9	30.5	26.8	27.3
Share and share-cash	19.9	19.5	16.9	18.1
Cash and nonspecified	10.0	11.0	9.9	9.2

*Not reported separately.
†Share-cash tenants were doubtless largely included with share tenants in 1900, 1890 and 1880.
‡Prior to 1910 nonspecified tenants were included with cash tenants.

During the last decade the number of farms operated by owners and managers decreased 3,703 and those operated by tenants, 3,939, giving an aggregate decrease of 7,642 in the total number of farms.

In 1910 about thirty out of every one hundred Missouri farms were operated by tenants, and although the proportion has changed slightly from decade to decade the percentage of tenants has not increased materially during the thirty years. The percentage decreased slightly, from 27.3 to 26.8, in the decade 1880 to 1890, increased in the decade 1890 to 1900 to 30.5, and decreased in the last decade to 29.9. Approximately, one-third of the tenant farms are rented for cash, including nonspecified, and two-thirds wholly or in part for a share of the crops. This proportion is substantially the same as in 1880, and the departure from it in 1890 and 1900 was not great.

The following table shows the acreage, improved acreage and the value of lands and buildings for farms operated by owners (including part owners), managers and tenants, respectively:

Farms operated by—	All land in farms (acres).		Improved land in farms (acres).		Value of land and buildings.	
	1910.	1900.	1910.	1900.	1910.	1900.
Total	34,591,248	33,997,873	24,581,186	22,900,043	$1,716,204,386	$843,979,213
Owners	25,189,241	25,413,150	17,694,543	16,885,276	1,206,020,845	610,744,443
Managers	629,845	648,597	396,712	360,449	40,361,980	18,960,740
Tenants	8,772,162	7,936,126	6,489,931	5,654,318	469,821,561	214,274,030

The following table shows the per cent distribution by tenure groups of the items in the preceding table, and also of the number of farms:

Farms operated by—	Per cent of total.							
	Number of farms.		All land in farms.		Improved land in farms.		Value of land and buildings.	
	1910.	1900.	1910.	1900.	1910.	1900.	1910.	1900.
Total	100.0	100.0	100.0	100.0	100.0	100.0	100.0	100.0
Owners	69.4	68.9	72.8	74.8	72.0	73.7	70.3	72.4
Managers	0.7	0.6	1.8	1.9	1.6	1.6	2.4	2.2
Tenants	29.9	30.5	25.4	23.3	26.4	24.7	27.4	25.4

It will be seen that, in 1910, 72.8 per cent of all land in farms was in farms operated by their owners (including part owners), 1.8 per cent in farms operated by managers and 25.4 per cent in farms operated by tenants, the percentage for owners and for managers being lower and that for tenants higher than in 1900.

As shown by the table below, the average size of farms operated by managers in 1910 (314.8 acres) was somewhat less than two and one-half times as great as that of farms operated by owners (131 acres), which was in turn somewhat larger than that of farms operated by tenants (105.7 acres).

Farms operated by—	Average acres per farm.				Per cent of farm land improved.		Average value of land and buildings.			
	All land.		Improved land.				Per farm.		Per acre.	
	1910.	1900.	1910.	1900.	1910.	1900.	1910.	1900.	1910.	1900.
Total	124.8	119.3	88.7	80.4	71.1	67.4	$6,190	$2,963	$49.61	$24.82
Owners	131.0	129.6	92.0	86.1	70.2	66.4	6,272	3,114	47.88	24.03
Managers	314.8	354.2	198.3	196.9	63.0	55.6	20,171	10,355	64.08	29.23
Tenants	105.7	91.3	78.2	65.1	74.0	71.2	5,663	2,466	53.56	27.00

The average size of farms operated by owners and by tenants increased from 1900 to 1910, while that of farms operated by managers decreased considerably. In 1910 the percentage of farm land improved was highest for farms operated by tenants and lowest for farms operated by managers.

Farm Mortgages, 1890 to 1910.—The eleventh census (1890) was the first to collect data relating to mortgage debt on farms. The basis of the returns was the "farm home" occupied by its owner. The same class of information was secured by the population schedules of the twelfth census (1900). The agricultural schedules of the thirteenth census (1910) secured practically the same information, except that the basis was "owned farms"

instead of "owned farm homes"—a difference involving, however, no appreciable incomparability.

The following table relates to farms operated by persons owning all or part of the land, and shows for 1910 (1) the number of such farms reported as free from mortgage; (2) the number reported as mortgaged, and (3) the number for which no mortgage reports were secured. Comparable items are included for 1900 and 1890.

Class.	Owned farms.*		Owned farm homes.		Owned farm homes.†	
	1910		1900.		1890.	
	Number.	Per cent.‡	Number.	Per cent.‡	Number.	Per cent.
Total	192,285	.....	194,193	.....	172,957	.....
Free from mortgage	102,514	53.7	109,665	57.6	109,946	63.6
Mortgaged	88,486	46.3	80,662	42.4	63,011	36.4
Unknown	1,285	.....	4,166	.....	.....	.....

*Includes all farms owned in whole or in part by the operator.

†The 2,909 "owned farm homes" for which no reports were secured were distributed between "free from mortgage" and "mortgaged" in 1890.

‡Per cent of combined total of "free from mortgage" and "mortgaged."

In 1910 the total number of farms owned in whole or in part by the operators was 192,285. Of this number, 102,514 were reported as free from mortgage; 88,486 were reported as mortgaged, and for 1,285 no report relative to mortgage indebtedness was obtained. The number of mortgaged farms constituted 46.3 per cent of the total number of owned farms, exclusive of those for which no mortgage report was obtained. The percentage was 42.4 in 1900 and 36.4 in 1890. It may be noted that the percentages given for the three censuses are comparable, but that the number of mortgaged and unmortgaged farms reported in 1890 is not entirely comparable with the numbers reported at the later censuses, because at the census of 1890 the farms for which no reports were obtained were distributed between the two classes of mortgaged and unmortgaged farms. It can be seen, however, that the number of unmortgaged farms has been practically stationary since 1890, while the number of mortgaged has increased very considerably.

The statement of mortgage debt and the value of mortgaged farm property is restricted to the farms of those farmers who own all of their land and report the amount as well as the fact of indebtedness. Of the 88,486 farms reported as mortgaged, 66,339 are wholly owned by the farmers, and for 64,028 of these the amount of mortgage debt is reported. Only these last-mentioned farms are included under 1910 in the next table, which presents data relating to mortgaged farms for 1910 and 1890. In this connection it should be noted that in 1890 the amount of mortgage debt of farms with incomplete reports was estimated according to the percentages and averages obtained from farms with full reports, but that no such estimate is here made for 1910.

The table gives a comparative statement of the value of mortgaged farms owned entirely by their operators and the amount of indebtedness, together with the average value of such farms, the average debt per farm and the average equity per farm for 1910 and 1890. Data regarding the amount of mortgage debt were not obtained in 1900.

	Owned farms or farm homes mortgaged.		Increase.	
	1910.*	1890.†	Amount.	Per cent.
Number	64,028	63,011	.....	.....
Value—Land and building	$389,176,000	$166,539,160	.....	.....
Amount of mortgaged debt	$112,565,403	$53,753,011	.....	.....
Per cent of debt to value	28.9	32.3	.....	.....
Average value per farm	$6,083	$2,643	$3,440	130.2
Average debt per farm	$1,758	$853	$905	106.1
Average equity per farm	$1,325	$1,790	$2,535	141.6

*Includes only farms consisting wholly of owned land and reporting value of farm and amount of debt.

†Includes all owned farm homes, estimates being made of value of farms and amount of debt for all defective reports.

The average debt of mortgaged farms increased in the twenty years from $853 to $1,758 or 106.1 per cent, while the average value of such farms rose from $2,643 to $6,083, or 130.2 per cent. Thus the owner's equity increased on the average from $1,790 to $1,325, or 141.6 per cent. As a result of the greater relative increase in farm value than in farm debt, the mortgage indebtedness, which was 32.3 per cent of the value of the mortgaged farms in 1890, had decreased to 28.9 per cent of the value in 1910.

Color and Nativity of Farmers, 1910.—Prior to the thirteenth census no attempt was made to secure information on the farm schedules concerning the nativity of farmers. The table which follows shows the color and nativity of farm operators by character of tenure for 1910:

Color and nativity.	Farm operators.							
	Total.		Owners.	Tenants.	Managers.	Per cent of total.		
	Number.	Per cent distribution.				Owners.	Tenants.	Managers.
Total	277,244	100.0	192,285	82,958	2,001	69.4	29.9	0.7
Native white	259,111	93.5	177,620	79,609	1,882	68.6	30.7	0.7
Foreign-born white	14,467	5.2	12,556	1,833	78	86.8	12.7	0.5
Negro and other non-white	3,666	1.3	2,109	1,516	41	57.5	41.4	1.1

Of all Missouri farmers, 93.5 per cent were native whites, 5.2 per cent foreign-born whites and 1.3 per cent negroes and other nonwhites. Of the 3,666 nonwhites, 3,656 were negroes, 9 Indians and 1 Chinese. Of the native whites, 30.7 per cent were tenants, as compared with 12.7 per cent among foreign-born whites and 41.4 per cent among the nonwhites.

Of the 14,467 foreign-born white farmers in Missouri in 1910, 8,453 were born in Germany, 1,048 in England, 883 in Ireland, 850 in Switzerland, 551 in Sweden, 546 in Canada, 504 in Austria, 291 in Scotland, 248 in France, 190 in Denmark, 167 in Italy, 163 in Wales, 109 in Hungary and 103 in Holland. Other European countries were represented by 305 farmers, and non-European countries, other than Canada, by 56.

WHAT SHOULD BE DONE TO ERADICATE HOG CHOLERA IN MISSOURI.

(J. W. Connaway.)

The measures necessary to eradicate hog cholera do not differ materially from those that are applied to the eradication of infectious and contagious diseases of man. The principles of sanitation are the same, and the adaptation of these principles to stock farm conditions is not a difficult task. The discovery and exploitation of the "Hog Cholera Serum" has, however, led many swine raisers and veterinary sanitarians to expect too much from that valuable discovery; and the more essential things of disease control have been overlooked and quite generally neglected.

In the control of hog cholera as in the control of any other infectious or contagious disease the most important measures to be applied are "*quarantine*" and "*disinfection*." The undue emphasis that has been placed on "immunization" of hogs, so as to render a herd more resistant to the infection in badly contaminated hog lots has greatly retarded progress in destroying the hog cholera virus or germs on infected farms; and has been the means of spreading the disease to new territory through the indiscriminate use of the double, or "simultaneous," serum-virus method of vaccination. But fortunately the tide is turning strongly toward the use of the more important measures of disease control; and vaccination with anti-hog-cholera serum will in the near future take its proper place as a valuable though secondary aid in the prevention and eradication of hog cholera. And the large and unrestricted use of "virus" or "hog cholera blood" in the "simultaneous method" will ultimately be prohibited.

The important lessons that the swine raisers and many live stock sanitary officers must learn are these: That the eradication of hog cholera depends upon the destruction of the virus or germs that cause the disease, and that the practical destruction of the infection is feasible by the application of quite simple and practical measures. These measures are covered by the term "disinfection." They must also learn how to prevent the infection from spreading from one farm to another and from one part of the state to another. And every effort must be made to prevent the disease from being brought into the state from other states. Effective, practical "quarantine" must, therefore, supplement "disinfection."

The machinery already exists for doing all that is necessary to prevent and eradicate hog cholera in Missouri. All that is needed is to adjust the parts, oil the bearings and put it to work; each part doing that which it is best adapted to do and which it was designed to do. The machinery or forces available to do the work are these:

1st. The farmers, who raise hogs and who are more vitally interested in the eradication of hog cholera than anyone else can be, and upon whom the greater part of the actual work of eradicating hog cholera must fall.

2nd. The University, with its College of Agriculture and Experiment Station equipped with laboratories and other educational facilities for practical demonstrations in animal husbandry and veterinary lines bearing upon the question of hog cholera eradication.

3rd. The State Board of Agriculture, with its veterinary police functions and forces for the enforcement of official live stock quarantines within the state.

4th. The Federal Bureau of Animal Industry, with its veterinary police functions relating to the interstate shipment of diseased animals, animal products, vaccines, serums and viruses.

The last three agencies are independent official departments, but all of them were organized to serve the first group, the farmers. And each of these departments has a tolerably distinct function to perform that the other departments cannot perform so efficiently. These departments should, therefore, co-operate and each should carry out its distinct work,

and not let the slight overlapping of functions interfere with effective work in the prevention and eradication of hog cholera.

What the farmers themselves and each of the official departments should do will be presented as briefly as possible. A fuller presentation of the subject is given in a bulletin.

What the Farmers Should Do. The practical details that are most essential in the work of preventing and eradicating hog cholera must be carried out by the men who feed and care for the hogs, and they must learn what to do and how to do it. They should learn what rations are best for the brood sows and pigs and the fattening herd, not only for profitable feeding but for maintenance of health; how to handle the herd to best advantage in the different seasons; what crops to plant for summer and winter forage; how to shelter and care for the herd in winter for maintenance of health and growth. They should learn how to keep their herds free from the common parasites—lice and worms. In a word, they should learn how to breed healthy hogs and how to maintain them in a vigorous, healthy condition.

They should learn the essentials of stock farm sanitation, the nature of infectious diseases, how they are spread and how to eradicate them; how to establish and maintain an effective quarantine on their farms; how to dispose of infected carcasses, and how to disinfect the premises.

The swine raisers must learn that the sick hog is the most dangerous distributer of hog cholera infection, and that the prompt isolation of every sick hog on the first appearance of any signs of illness will, in many cases, save the owner of the herds and their neighbors from great losses. Every farmer should build an isolation shed or quarantine hospital for the better care of sick animals. This isolation shed need not be expensive. The separation of the sick hog from the herd in the early stage of the disease before a diarrhoea has developed prevents to a considerable extent the infection of other hogs. And the confinement of the infected hogs to small quarters prevents scattering infection widely over the farm, and renders the task of disinfecting the excretions less burdensome.

The excretions from the sick hog and the carcass of the dead hog contain cholera germs and should be thoroughly disinfected. Whenever practicable fire should be applied. The cobs and all contaminated rough litter of the barnyards should be raked up and burned, and the carcasses of all dead pigs should always be burned—burning is required by law, burial has been prohibited.

For the disinfection of the contaminated grounds of hog lots and floors of the hog houses, quicklime, freshly slacked, is the best practical disinfectant. It should be applied freely. It also kills the worm eggs in the dung and barnyard litter, and thus helps to keep the herd free from worms. A three per cent solution of the cresol compound solution (liquor cresolis compositus, U. S. P.) is an excellent disinfectant for spraying the walls of hog houses, hog cots and fences.

The farmers should co-operate with their neighbors to prevent the spread of cholera. When cholera occurs in a herd the law requires that the owner shall notify his neighbors, in order that they may take proper precautions against the disease. If notified, they can remove their hogs to a less exposed location and away from streams that run through infected farms. They can also vaccinate the herd, if that seems advisable, or market a lot of feeding hogs that may be sufficiently fattened.

When a herd becomes infected with cholera it is usually advisable to vaccinate all of the healthy hogs in the herd as promptly as possible. And the owner should notify the superintendent of the University serum farm, who will send an expert to investigate the case and to vaccinate the herd if the conditions justify it. He will also give such instructions and help, concerning matters of sanitation as may be necessary to eradicate the disease from the farm and prevent its spread to other farms.

In the event that the law is not being observed in regard to the burning of dead hogs, and flagrant carelessness in other ways on the part of anyone threatens loss to other farmers of a neighborhood, they should co-operate to see that the dangers are averted through the voluntary application of proper sanitary measures. If the offending party refuses to carry out the provisions of the law, the facts should be reported to the State Veterinarian, or to a local deputy, who has police powers, and has authority to apply an official quarantine to the premises, and to compel the owner or tenant to comply with the provisions of the law. These officers have authority to arrest the offending party and to bring him into court for trial. Every neighborly effort, however, should be exhausted before invoking such drastic measures.

What the University Should Do.—The University is able to render valuable service to the state in the prevention and eradication of hog cholera. One of its important functions is to investigate farm and live stock problems and to develop practical measures for the betterment of these interests. This work it is carrying on through its College of Agriculture and Experiment Station. The eradication of hog cholera is one of the problems that is now receiving special attention by the departments of veterinary science, animal husbandry and farm management.

The instruction given to hundreds of agricultural students in the subjects of better farm managements, the better care of stock, contagious diseases and farm sanitation contributes in a substantial way to the prevention and eradication of hog cholera. These students on their return to the farm are enabled to manage their own farms better and to help their neighbors in matters of mutual interest, like the control of hog cholera. Through the agricultural extension service the departments mentioned are coming into still closer touch with the swine raisers of the state, with practical instruction on measures of disease prevention and eradication. This instruction is being carried to large numbers of farmers who cannot attend the University. Branch short courses, of a week's duration, are given in various parts of the state, and instruction is given in the breeding, feeding and care of swine and how to prevent and eradicate hog cholera. A still more extensive and concentrated effort is now being made by the extension department in the matter of hog cholera eradication by county organization of anti-hog-cholera clubs for instructional and co-operative work to get rid of hog cholera. A test of the methods in six counties shows that the plans are practical, and that the best results in the eradication of hog cholera can be attained through these co-operative plans. An organization campaign of a week or more is put on. Three or four meetings are held daily, and a representative from the veterinary and the animal husbandry departments give practical talks on the proper care of hogs and the methods to be applied to prevent and eradicate hog cholera. This is followed by the organization of an anti-hog-cholera club. From fifteen to twenty-five of these farmers' clubs are organized, depending on the size of the county. The presidents and secretaries of these local clubs constitute a county organization for the transaction of business of mutual interest to all the clubs. It is the duty of these officers to keep themselves informed as to the conditions in their neighborhoods and to report to the officers of neighboring clubs the location of out-

breaks of cholera, and these officers in turn notify by phone or post card the members of their own club whose farms may be exposed by drainage or in other ways, and if advisable the chairman calls a meeting of the club to discuss measures of protection. It is the duty of these officers to report the outbreaks of cholera to the county farm adviser or "county agricultural agent," as they are now called, if the county has employed such an officer.

Most of these county agricultural agents have had good training in animal husbandry and in the essentials of farm sanitation and hog cholera control, and can themselves render very efficient service in eradicating an outbreak of cholera. Moreover, their official relations with the College of Agriculture enable them to keep the veterinary department of the college and Experiment Station informed as to the cholera situation in the county, and to secure expert aid promptly, if it should be needed in the diagnosis of difficult cases. By having an official expert agricultural agent in the county the University can render more prompt service in supplying serum when it is required. The county agricultural agent can also serve the farmers of a neighborhood in securing more promptly the services of the veterinary department of the Board of Agriculture, in the event that the official enforcement of any of the veterinary sanitary regulations are required.

The University is also giving aid to counties not provided with county farm advisers, by sending on request an expert on hog cholera from the veterinary department to investigate the outbreaks and to instruct the owners of the herds and their neighbors what measures to apply to save their hogs and to prevent the spread of the disease. When necessary, the herds visited are treated with hog cholera serum from the University serum laboratories. No charge is made for the services of the hog cholera expert, and the serum is supplied at cost of production.

The new University serum plant, for which the Legislature provided $50,000, is now in operation. The grounds, barns and laboratories it is believed have ample capacity for handling all the hogs needed for supplying sufficient hog cholera serum for every legitimate purpose in the control and eradication of hog cholera in the state. This of course presumes that the farmers who raise hogs and all others concerned in the handling of hogs, and in the eradication of hog cholera, will co-operate toward the end of getting rid of the disease, and will apply proper sanitary measures in conjunction with the use of serum.

It is estimated that, if the necessity should arise, sufficient serum to vaccinate two million hogs can be produced annually at the University serum farm.

What the State Board of Agriculture Should Do.—The State Board of Agriculture has an important function to perform in the prevention and eradication of hog cholera. The official veterinary police functions rest with that board, namely, the powers of official quarantine, and the enforcement of the veterinary sanitary laws. These official functions are exercised in most states in the handling of such diseases as glanders, tuberculosis and foot-and-mouth disease. When the necessity arises, the infected animals are quarantined and slaughtered and the carcasses are destroyed. Moreover, the owners of the infected animals are required to thoroughly disinfect the premises in such manner as may be prescribed by the veterinary sanitary officer. But in most states, as in this state, veterinary police measures have not been as rigidly applied in the control of hog cholera as in the control of the other infectious diseases. The cause of this neglect has doubtless in some measure been due to a lack of funds, but in greater measure to the disinclination of the swine raisers themselves to ask for the protection of their herds by official quarantine of neighboring sick herds, and the enforcement of the laws relating to the burning of dead hogs. Many farmers prefer to lose their hogs rather than to gain the ill will of a careless though otherwise good neighbor. And in the enforcement of laws, the backing of a strong community sentiment in favor of enforcement is a great aid to the officer. Such a sentiment actually exists in every farming community, but it is not organized and is therefore ineffective.

The educational work of the College of Agriculture, and particularly its practical demonstration work in hog cholera eradication and the organization of the "anti-hog-cholera-club" work, will remove to a large extent the need for applying official quarantines and other veterinary police measures. But when the necessity does arise for the application of drastic measures, the enforcement of the law will be an easy matter, because the officer will be backed by an organized community sentiment. This has been demonstrated in two of the counties in which the College of Agriculture had organized groups of farmers into clubs for co-operation and more systematic work in hog cholera eradication. In two cases the owners of sick herds refused to burn the dead hogs when requested to do so by their neighbors. The co-operation of the State Veterinarian taught the offenders that the law meant what it said; for in addition to burning the dead hogs, their neglect to do it sooner led to the assessment of a fine and court costs.

The State Board of Agriculture also has the power to prohibit or regulate the movement of animals affected with contagious or infectious diseases from one part of the state to another. More stringent regulations should be formulated and enforced to prevent the dangers that now exist from the shipment of hogs infected with hog cholera, as numerous outbreaks of the disease have occurred from this source which have resulted in far greater losses to the farmers of the state than the value of the infected shipments that caused the outbreaks.

Stock cars that have carried cholera-infected hogs into interior parts of the state are a source of danger, and should be properly disinfected at the local station before being used again. The enforcement of proper regulations to prevent the spread of cholera by infected stock cars is a police function that properly falls to the veterinary service of the State Board of Agriculture. Co-operation with the shippers and the railroads in the matter of cleaning and disinfecting cholera-contaminated cars will help greatly in the prevention and eradication of hog cholera.

The prevention of the spread of hog cholera from the stockyards located within the state is also a veterinary police function that falls to the state board. Regulations preventing the movement of swine from the stockyards of the large market centers have been in force for a number of years, and these restrictions have been of considerable value in preventing the spread of cholera. The modification of these quarantine regulations to permit the shipment of vaccinated hogs to interior parts of the state is a matter that should be closely watched to avoid the spread of disease to the farms in the interior of the state. The regulations should be made more stringent if necessary.

No adequate regulations exist to prevent the local shipping yards throughout the state from becoming and remaining dangerous centers of hog cholera infection, from which the disease can be carried to many farms in the adjacent territory. An effective system of inspection of these yards and disinfection of the same should be formulated and put into operation. The friendly co-operation of the veterinary police officers with the local railroad station agents in maintaining cholera-free shipping pens, in the farming districts, will pre-

vent many outbreaks of cholera on the farms. Two or three, or more, properly qualified sanitary inspectors detailed for this special work would prevent many outbreaks of hog cholera.

What the Federal Bureau of Animal Industry Should Do.—The Federal Bureau of Animal Industry is empowered with veterinary police functions to prohibit interstate shipments of diseased animals or diseased animal products, and to regulate the interstate shipment of vaccines, serums and virus. In the exercise of its interstate police functions the United States bureau has rendered valuable service to Missouri and other states in the prevention of many outbreaks of hog cholera. And the strengthening of its regulations and veterinary staff to prevent hog cholera and other diseases from being carried from one state to another will be approved by the great majority of stock raisers in Missouri. The great majority of these do not want hog cholera infection in any form to be brought into the state from the neighboring states nor from any other state. But in spite of the good work of this bureau, cholera infection is shipped into the state from other states, and is a source of danger to the swine herds. It comes in, at times, in car lots of hogs that are shipped in from other states for feeding purposes; at other times it finds its way into the state in the form of cholera-infected fresh pork that is shipped from the packing houses of adjoining states. For in spite of careful "post-mortem" inspection many cholera-infected carcasses get into the markets and are shipped to the meat dealers of the interior towns of the state. The infected meat scraps in the garbage gathered from hotels and private kitchens, when fed to hogs in the outskirts of the town, are a source of danger to the herds on the surrounding farms; another serious source of danger to the swine herds of the state is the interstate shipment of "hog cholera virus," for use with serum in the vaccination of hogs against cholera by the serum-virus or "simultaneous" method of vaccination.

The aid of the Federal Bureau of Animal Industry is necessary to protect the swine industry of Missouri from danger from the sources mentioned, since these are matters of interstate traffic. And in these matters the bureau can add to the value of its present service by strengthening its police regulations and veterinary staff so as to more effectually prevent the shipment of *cholera-infected* hogs into the state for feeding purposes. Closer co-operation of the federal bureau with the state veterinary police forces of this state and the adjoining states, and with the transportation companies and shippers, to ensure that no shipment contains hogs from a cholera-infected farm, and that they do not become exposed en route, will remove most of the danger to the swine herds of Missouri from the interstate shipment of feeding hogs. Such service is more important in the prevention of outbreaks of hog cholera than "immunization" of the imported hogs.

The cleaning of infected cars under government supervision at the large market centers before these cars are used again is a valuable service in preventing the spread of cholera. The dangers from "cholera-infected garbage" cannot be wholly removed until the farmers themselves quit shipping sick hogs to market, as some of the infection is certain to come back to the farms again from the packing houses. And too often it is the innocent farmer who is injured on the return of the infection to the country. A rigid "premortem" as well as post-mortem inspection of all "cholera suspects," and the condemnation for food purposes of all cholera-infected carcasses, would prevent the cholera-infected pork from finding its way to the country hotels and homes. This, too, would hasten the eradication of hog cholera from the farms. The federal bureau can therefore render the swine industry of Missouri and other states a valuable service by such modification of its inspection rules as will practically prevent the interstate shipment of cholera-infected pork. The approval of the public who consume the products can well be assured.

The efforts of the United States bureau to regulate the commercial production of hog cholera serum so that the farmers who use the product can be assured of a clean and potent serum are to be commended—the difficulties in the way, however, are great and in some cases well-nigh insurmountable. But in this work the greatest service the federal bureau can render the farmers of Missouri and of other states would be to prohibit the interstate shipment of hog cholera "virus." The greater part of the "hog cholera blood" or "virus" that is used in this state is shipped in from other states. And the opinion of a large number of Missouri farmers is that the shipment into the state of hog cholera germs and the injection of these germs or "virus" into hogs for immunizing purposes by the "simultaneous" serum-virus method should be prohibited. And the number of farmers who hold this opinion is rapidly increasing. Serum alone, sanitation and co-operation, along the lines indicated, it is believed is the most feasible and practical way of eradicating hog cholera.

In no state is the task of eradicating hog cholera a one man's job, nor the work of anyone official agency. It will require the united efforts of the swine raisers, the colleges of agriculture, the boards of agriculture or live stock sanitary boards, and the Federal Bureau of Animal Industry, each performing to the fullest extent of its ability its own proper task, and all co-operating to the single end of getting rid of hog cholera. The task of the farmer, however, is the largest, and the most important, and cannot be laid upon the other agencies mentioned.

For illustrated bulletins and circulars containing fuller information in regard to swine management and hog cholera prevention and eradication, address a card to the dean and director of the College of Agriculture and Experiment Station, or the secretary of the agricultural extension department. For hog cholera serum, address the veterinary department, University serum laboratory, Columbia, Mo.

UNIVERSITY OF MISSOURI.

COLLEGE OF AGRICULTURE.

A State-Wide College.

Although located at the center of the state, the College of Agriculture of the University of Missouri places some part of its work within the reach of every home in the state. In 1914-15 it gave instruction regularly to 4,661 different men and women in courses ranging from four days to four years in length. These people represented every county in Missouri, more than half of the other states of the Union, and many foreign countries. The four-year courses at Columbia were attended by 667 students, but 275 others who could not stay so long attended the two-year short course, while 2810 came for Farmers' Week. Movable schools in agriculture and home economics reached 5,589 people during the first year of the work of the agricultural extension service, and other meetings for farmers and their wives and children reached 26,264 people in all parts of the state.



THE MAIN AGRICULTURAL BUILDING.

From this building Dean F. B. Mumford and his assistants reach every portion of the state in their activities among farmers.

The number of four-year men has increased from 75 in 1904 to 667 in 1915, and the number of graduates in this course from two in 1905 to 83 in 1915. Other special short courses are maintained in Columbia for dairymen, women and boys and girls, and special instruction is offered to teachers during the summer vacation from June to August. More than 150 teachers took this work in 1914.

The experiment station work conducted by the college is continually discovering new facts and methods to be applied on Missouri farms. Its field includes every subject from feeding chickens to marketing the farm's products or perfecting the methods used in the best hog cholera serum plant in the United States. Many of the men most closely connected with this work are also doing the classroom teaching and addressing farmers' meetings.

The agricultural extension service has one or more specialists in each of the important branches of agriculture and home economics, giving full time to short courses and farmers' meetings in various parts of the state.

Soil Survey.

Part of every section of the state has been covered by a detailed soil survey, in connection with which careful study of the best farm methods already in use was made, together with suggestions for the improvement of faulty methods. Few other states have been as completely surveyed, for 38 of the 114 counties have already been covered, and the men now at work can complete five counties each year. The United States Department of Agriculture co-operates in the field work and in making the soil analyses. A map of the Ozark region has been published and a complete map of the state will be prepared very soon. It will deal with all the main soil areas in such a way as to aid prospective purchasers.

Field Crops at the University.

In order that the work may apply to the entire state rather than to the locality of the college, outlying fields have been established in seven different sections. To determine the best varieties of corn, oats, wheat, cotton, cowpeas and soy beans for use on each of the various soil types, methods of growing the crops are also studied in co-operation with about 150 farmers, well scattered over the state.

Better Wheat for Missouri.

As a result of wheat-breeding work, pedigreed seed of two varieties has been sent to farmers in a number of counties. In 1914 it gave an average yield of 30 bushels per acre as compared with 10.4 bushels of ordinary wheat grown on the same farms under similar conditions. A corresponding increase on over two million acres of wheat grown each year in Missouri would mean an increase of nearly forty million bushels.

In 1914, 2,728 tests were made at the seed laboratory, or about twice as many as in 1912. Every farmer should have seed tested before purchasing in order to learn whether it will grow and whether in sowing it he is bringing new weed upon his farm in purchased seed. The tests are made without charge by the college and United States department co-operating.

Judging at Fairs.

Corn and other grains were judged at 19 fairs, attended by 47,625 people, and live stock at 42, attended by 380,736 people. The public judging and the discussion of the reasons are important methods in the campaign for better crops and live stock. At the corn and grain shows 3,877 exhibits were passed upon, while 24 men were required for 145 days in all to examine 8,046 animals in awarding prizes.

Finding Better Hog Feeds.

In experiments just completed, wheat, corn and tankage have been tested and especially good results have been secured by pasturing down forage crops.

Silage from Shock Corn.

Station tests and farm experience have now proved that shocked corn will make much better feed if put into the silo with the addition of plenty of water. While the feed is not as good as the ordinary silage, its use will enable a farmer to double or treble the efficiency of his silo by filling it two or three times each year instead of only once.

Soil Fertility.

Each year a bulletin presents the analyses of the fertilizers which are licensed for sale in Missouri so that the farmer may know whether he is getting the plant food guaranteed by the manufacturer. Limestones are being tested to determine their value in liming soils and various soils to determine whether they need lime. It is not needed on all soils, but one soil, which was producing only 803 pounds of alfalfa an acre when unlimed, produced two tons when limed, three and three-quarters tons when limed and manured, and about six tons when bone meal also was added.

Tuberculosis.

It is important to prevent the loss of animals by tuberculosis, and above all to prevent its transmission to human beings through the milk or meat consumed. Recent tests show that it is much more readily transmitted from cows to their calves and to pigs than from sows to their pigs. The work which has saved hogs worth millions of dollars from cholera is discussed on page 765 of this volume.

The Fence Post Problem.

The increasing scarcity of fence posts is becoming serious in many sections. The college has tested posts of 27 kinds of wood and treated them with creosote and other preservatives, so that it is now able to give reliable information on these points.

Spray Your Fruit.

By co-operating with 25 orchardists the college was able to spray each orchard four times a year at a cost of $22.26 per acre. The fruit on the unsprayed trees sold for $18.05 per acre, as compared with $187.19, or more than ten times as much, making the average net profit from spraying $136.78.

Exhibits at Fairs.

Two sets of exhibits are sent to the various fairs in the state in charge of demonstrators. They were shown in ten counties, giving 149,000 people an opportunity to see them last year. Cattle from the college herd won two championships, ten firsts and numerous other premiums at the State Fair in 1915 and at national and international exhibitions in other years before the foot-and-mouth disease temporarily closed them.

County Agents.

The exchange of ideas of farmers among themselves and with the college workers is one of the most important factors in rural progress. The printed page and the short course or farmers' institute lecturer are invaluable for this purpose, but the county agent is able to make a more continuous local application of the measures needed in a given section than any other agency. The county authorities, the college and the United States Department of Agriculture co-operate in maintaining such advisers in fifteen counties. In 1914 these men vaccinated 32,632 hogs, secured the planting of 16,759 acres of cowpeas and soy beans, wrote 40,487 letters and spoke to meetings attended by 101,210 people, besides writing numerous articles for the local papers and making innumerable farm visits. They advised creamery men, aided in the introduction of pure-bred sires and organized cow-testing associations.

Department of Farm Management.

The business side of farming needs attention even more than the increase of yields. The University has made a careful study of farm accounts and methods of farm management, on the basis of which it is able to advise in the reorganization of the farm for greater profit along many different lines, such as size of farm, terms of rental contract, adjustment of rotation, size and shape of field and location and arrangement of the farmstead.

University Reduces $50,000,000 Insect Damage.

The Hessian fly losses in 1915 have been variously estimated at from five to ten million dollars, and the work of the chinch bug, army worm and other insects raises the figure to about fifty million dollars each year. One man spends almost all of his time in spreading information with regard to methods of preventing or checking all outbreaks of these insects. Most of the methods necessary, such as proper fall plowing, not only aid in preventing the loss, but would increase crop yields if there were no insects to combat.

Publications.

More than 5,000,000 pages of printed matter go out each year to farmers and newspapers, mainly in Missouri, although every state and many foreign countries are also reached. The publications include bulletins stating the results of investigations which the federal law requires the experiment station to publish. Station circulars of information, extension circulars and press bulletins are also issued until more than 350 in all have now been mailed out. These go directly to more than 15,000 addresses. The press bulletins, which consist of brief, timely articles, are mailed each week to local and agricultural papers for use in their columns. This bulletin service reaches 481 libraries and 165 nonresidents of the United States in addition to those included in the following table:

Names on Free Mailing List, October 1, 1915.

	Missouri.	United States.	Other colleges.
Fertilizers	2,029	411	335
Dairy husbandry	2,025	701	600
Animal husbandry	4,080	931	760
Farm crops and soils	4,944	1,164	1,089
Horticulture	2,146	712	764
All publications	2,795	785	399
Deans and directors	.....	120	.....
Missouri newspapers and farm journals	792	.....	.....
Other farm journals	.....	497	.....

Agricultural Extension.

In 1914 the University curators organized the agricultural extension course of the College of Agriculture. This department is supported by $10,000 appropriated by Congress and additional money divided on the basis of rural population on condition that the state shall give as much as the nation does. Missouri stands fourth in rural population, and if the state pays its share this annual appropriation will increase until it amounts to $324,816 in 1922-23 and each year thereafter.

Five-day courses in agriculture are offered to any portion of the state where fifty or more farmers are sufficiently interested to pay the local expenses, and movable schools of home economics, if twenty-five women ask for them. Field demonstrations are conducted wherever there is special need or interest, and a representative of the college will even remain in a county for several months without charge for his time. In addition to giving this local instruction in practically every subject taken up in the regular agricultural classroom at Columbia, the extension workers pay especial attention to farmers' clubs and to clubs among boys and girls between ten and eighteen years of age.

The Agricultural Extension Service, 1914-15.

Activity.	Farms visited.	Meetings.		Hogs vaccinated.
		Number.	Attendance.	
Hog cholera control	673	113	2,757	14,203
Movable schools of agriculture	.....	15	2,685	.....
Movable schools of home economics	.....	52	2,904	.....
Dairy development	130	69	7,530	.....
Farmers' Week short course	.....	.....	2,843	.....
Miscellaneous meetings	.....	101	11,341	.....
Boys' and girls' clubs	.....	413	4,636	.....
Totals	803	763	34,696	14,203

THE COLLEGE MAKES ANOTHER WORLD'S RECORD.

The ability of the dairy cow to produce human food is seldom fully realized. Grace Briggs, the Jersey shown in the cut, was born on the University farm in August, 1897, and she is still turning silage and hay into yellow cream and butter. Fully 3,000 agricultural students have judged and studied her during her eighteen years of service. During this time she produced a total of 110,599 pounds of milk and 5,825 pounds of butter. Every milking has been weighed and recorded, and her milk tested for richness monthly. So far as known she has the "long distance world's" record for milk and butter production.

A GREAT DAIRY PRODUCER.

Grace Briggs is a pure-bred Jersey cow at age of eighteen years, bred and owned by the University of Missouri. Every milking has been weighed and during her entire lifetime she is known to have given 110,599 pounds of milk and 5,825 pounds of butter.

She calved first at the age of thirty months. Since that time she has averaged 375 pounds of butter each year. One year she produced 736 pounds. Her milk has been used for butter making and the price received has averaged over thirty cents per pound. At thirty cents per pound the value of her butter during the sixteen years in milk would be $1,747.50, and at twenty cents a hundred pounds her skim milk would have brought $200. If her milk had been sold at eight cents a quart it would have brought $4,213.28.

Some Results from Missouri Dairy Cattle.

Since the career of Josephine a few years ago, the people of Missouri have had full confidence in the Missouri dairy cow. The University herd has helped materially in bringing this about. Four breeds are represented in this herd, and the state record for the production of milk and butter for each breed is held by cows in the University herd.

In the group of Holsteins shown in the cut is found the cow having the highest butter record for the state, 960 pounds in one year. Others in the group stand third and fourth in the Holstein breed. This group of five cows in one year produced 101,612 pounds of milk and 3,879 pounds of butter, an average of 20,322 pounds of milk and 776 pounds of butter each. What such a production means may be better understood by stating that each cow produced 9,670 quarts during the year, or an average of twenty-seven quarts a day. Had this been sold at eight cents a quart the income would have been $773. The average consumption of milk in the large cities is one-third of a quart a person daily. At this rate each of these cows would have supplied a hotel with eighty-one boarders with milk.

The average cow in Missouri produces about 4,000 pounds of milk yearly. A herd of twenty-five average cows would be required to equal these five Holsteins in milk production. To raise a calf in good condition requires about 2,500 pounds of milk. Each of these cows could have raised eight good calves. Milk is not the only important source of income with such animals. One of the cows in the picture has had six calves. Of these four were bulls and sold for a total of $1,100 cash at ages of less than eight months. Their mother has averaged over 15,000 pounds of milk each year.

In March, 1902, the dairy department of the University of Missouri purchased four Holstein heifers at a cost of $600 from a Missouri breeder. One of the four was sold within a year on account of not being a satisfactory dairy animal. Not another cow has been purchased, and the present Holstein herd is entirely descended from the three cows. Animals have been sold from this herd for $6,218 in cash, and thirty-six females are now on hand. The average of all Holstein public sales in the United States last year was $250 a head. At this rate the herd on hand is worth $9,000, but it could not be replaced for $10,000, and an

offer of that amount would not be considered. The investment of $600 in 1902 has resulted from the sale of breeding stock alone in a cash income of over ten times the amount invested. The income for stock sold or owned is at least $16,218, as the milk produced has more than paid all the expenses of the herd.

A MISSOURI CHAMPION AND HER MATES.

These pure-bred Holstein cows, bred and owned by the University of Missouri, averaged 20,322 pounds of milk and 770 pounds of butter in one year. One of them has produced more butter in a year than any other cow in Missouri.

THE COLLEGE HERD IN 1914.

This herd won three championships and fifteen first premiums at the State Fair in 1914.

This is the history of this herd from the standing of breeding pure-bred cattle without consideration of the enormous amount of milk produced. Four cows in the herd have produced over 25,000 pounds of milk each within a year. One has produced 63,000 pounds in three years. The agricultural colleges of Oregon, Kansas and Arkansas have been supplied with herd sires. It would be entirely possible for a Missouri breeder to do as well.

Fat Cattle.

SECRET, A CHAMPION SHORTHORN STEER.

Among the show steers are Secret, the Champion Shorthorn steer at the Missouri State Fair in 1913; his full brother, Surprise, won first prize in the Shorthorn calf class at the Missouri State Fair, 1914. Emperor, a two-year-old steer, was the Champion Hereford steer at the State Fair, 1914; Prince of Viewpoint Ninth was the Champion Angus at the Missouri State Fair 1914; Wildwood was the Champion Galloway steer at the Missouri State Fair, 1914. This show herd won at the Missouri State Fair in 1914 three championships, fifteen firsts, three seconds and one third.

Horses.

The twelve-year-old Percheron stallion, Honorable 41371 (54635), purchased in December, 1913, weighs 2,000 pounds and is one of the best representatives of the breed in America. In the get-of-sire classes at the Wisconsin State Fair in 1914 his colts won first place, defeating all the American-bred and imported animals in this class. A daughter of



HONORABLE, A SIRE OF PRIZE WINNERS.

Honorable won in the produce-of-dam class. One of his sons was the first prize three-year-old stallion and another the first prize weanling stallion. One of his daughters was the champion Wisconsin-bred mare, and his grandson won the first prize in the two-year-old class and championship over all horses both home-bred and imported.

Among the light horses owned by the department are Magna, a saddle brood mare, that won many prizes in the east while she was being shown; Martha 2d, a daughter of the world's champion saddle mare, Emily; Ruth McDonald, a daughter of McDonald, one of the best specimens of the American saddle horse to be seen anywhere, and mares by Charles Reade, Astral King and other celebrated sires.



SOME COLLEGE DRAFT MARES.

The study of such animals and numerous others at the University farm is an important part of college teaching.

The live stock equipment of the department of animal husbandry is better now than it has ever been before. During the last two years some animals have been purchased and many others have been produced in the herds.

Sheep and Hogs.

The department has sheep of six of the leading breeds and hogs of various breeds. It also has a flock of grade ewes which are mated with pure-bred rams, and the produce for some generations show the great improvement which can be made by this sort of breeding.

DAIRYING IN MISSOURI.

Yesterday—Today—Tomorrow.

(By E. G. Bennett, State Dairy Commissioner.)

Yesterday's in Missouri were not especially promising for the dairy industry, because it requires the growth of a country to develop dairying, together with natural resources favorable to dairy stock. Years ago this grand old state, with her cheap and unfenced acres, provided large areas of free range which afforded far more opportunities to the ranchman with his extensive herds of beef cattle than to the dairyman who could only find a limited market for his whole milk at 5 cents per quart or the dairy farmer who, because of poor market facilities, was compelled to accept 10 to 12½ cents per pound for butter. These conditions, however, were only temporary, as time has proven.

When Dame Nature molded the country now inside the boundaries of Missouri, she surely had the dairy cow uppermost in her mind, for in no state in the Union has nature done more for her welfare than here. The mild climate provides abundant blue-grass pasture late in the fall and early in the springtime, pure water gushing from thousands of springs, the hills and valleys dotted with ample shade, truly makes a paradise for the dairy herd. These favorable conditions mean much to the success of the dairyman; the early-day obstacles

of poor markets were soon overcome, as it only required the increased price of land to cause the larger tracts to be divided and subdivided into smaller farms, and this, with the growth of towns and cities, to increase the demand for dairy product, caused the farmer to turn his attention more to the dairy cow. He gave more thought to the work and solved many of the economic questions so important to the dairyman's success. Better cows were sought, more attention was given to mating and breeding, and the output of dairy products increased. Soon creameries were started in all parts of the state, creating a greater demand and materially improving market conditions, enabling the farmer to sell his cream to the creamery and cream stations, providing a regular market and relieving him of the work in making butter, also of depending entirely on the home merchant for the sale of his product.

Today.—Dairying is considered one of the state's most important industries. Eight hundred thousand dairy cows enjoy the shaded pastures and pure spring water. More than thirty millions of dollars annually are added to the state's putput of farm products. In every town and hamlet farmers are seen daily bringing their cream to creameries and cream-buying stations. It requires but a glance at railroad stations to see express trucks loaded with cream being shipped to creameries for its manufacture into butter, a sight not to be found in Missouri a few years ago. This surely means growth of the industry, while the many modern dairy farms with their up-to-date equipment established within the past few years and the many herds of pure-bred, registered dairy cattle is evidence of its permanency.

Today more attention is being given in Missouri to breeding and raising better stock than ever before. In 1915 more than $250,000 worth of specially selected, pure-bred, registered dairy animals were purchased in other sections and brought to Missouri to be added to our already fast-growing herds. Many of these animals were imported, which means that we are getting the best blood of the breeds. To continue adding such animals will attract the attention of breeders everywhere, and we will soon become a breeding center, selling our increase to those wanting well-bred stock, thus adding to the profits of the dairy herd.

Tomorrow.—The center of the dairy industry, like the center of population, is coming westward, and the day is not far distant when the center of manufacture and production of dairy products will be west of the Mississippi river. Missouri, with her vast expanse of open territory known as the Ozark country, offers many inducements to those wanting to engage in dairying. Millions of available virgin acres at most reasonable prices await the coming of more dairy cows, and the rapid growth of the cities and towns in the state, together with the splendid shipping facilities to eastern and southern markets, is an assurance of ready sales and the highest market prices for all dairy products produced in this state. When dairy farmers, living in sections not so well adapted to dairying as Missouri, fully realize our advantages of mild climate and cheap lands, they will join the thousands of successful dairymen already located north of the river and in the Ozark country, and Missouri will stand high in the column of dairy states

POULTRY RAISING A GREAT INDUSTRY IN MISSOURI.

(By. Hon. Geo. B. Ellis.)

Missouri ranks among the best winter wheat states of the Union—our annual contribution to the world's bread basket being from twenty-five to thirty-five million bushels, and it requires two million acres of our best farm lands to produce this crop.

The little red hen, getting her sustenance largely from insects, weed seeds and the waste of the barnyard, brings to the "pin-money bank account" of our farmers' wives double the amount of our wheat crop.

Few people on first thought will credit the statement that the poultry industry of Missouri has a greater value than the wheat and oats crop combined, but the United States census for the year 1910 verifies the fact that the wives of Missouri farmers hold in their poultry account more value by $4,680,000 than the value of the wheat and oats produced in the census year of 1909.

The total value of all domestic animals sold off our farms in 1909, including those slaughtered for home use, amounted to the magnificent sum of $159,239,222. For every dollar brought into the farmer's bank account by all the animals sold, including also all that were consumed at home, the farmer's wife put away one-third as much from the proceeds of the poultry yard.

Missouri's greatest cereal crop is corn, the value of which is exceeded by the crop of only two other states in the Union—the value of a single year's crop being one hundred million dollars. Vast as this sum is, the little red hen and her product for two years would buy the great corn crop produced in any one year.

But few states excel Missouri in the production of cattle, our annual surplus amounting to forty millions of dollars. The little red hen looks small and insignificant beside a big beef animal, yet her bank account is ten million dollars more than that produced by the beef cattle of the state.

Missouri has more than 25,000 acres of coal area and also great fields of lead, zinc, iron and other minerals, supplying manufacturers more than thirty million dollars a year in these materials, but the modest little hen brings more wealth to the state, by $16,000,000, than do all our mineral products combined.

Poultry is more universally kept on our farms than any other class of domestic animals. Out of every one hundred farms which keep any live stock at all 93.6 keep poultry.

The cackle of the Missouri hen is sweet music to nearly three hundred thousand good mothers and more than half a million country-bred boys and girls. Many little feet are clad in shoes paid for with the products of the poultry yard, and many pupils in the country schools get their daily lessons from books paid for in the same good way. We fear the burden of better country schools and good country roads because of greater taxation, but if we will set aside the products of the poultry yard for the next ten years it will macadamize every mile of public road in the state. Great is the Missouri hen!

Through the Poultry Experiment Station at Mountain Grove and the Poultry Department of the University at Columbia, Missouri's poultry industry will become more profitable and to a greater extent in the future will contribute its share to the general prosperity of the state.

A YEAR'S RECORD OF HIGH-LAYING HENS.

National Egg-Laying Contest—Poultry Experiment Station, Mountain Grove, Missouri.

These turn grass into greenbacks and grain into gold and lift Missouri mortgages.



The national Leghorn contest winners.

The above is a cut of the pen of ten S. C. White Leghorn hens owned by S. S. Hinerman, Marshfield, Mo., which pen made the following record and won the following prizes in the last national egg-laying contest held at the Missouri Poultry Experiment Station:

Best pen record in the national Leghorn contest, 2,104 eggs.
Second best hen out of 1,040 hens from 25 states and 8 foreign countries.
Best pen record made by any pen from America.
Silver cup for best pen record in April, 1914.
Silver cup for best pen record in May, 1914.
Silver cup for best pen record in July, 1914.

Second best pen record with seven foreign countries represented, the six best hens in the pen making the following records respectively: 273 eggs, 250 eggs, 242 eggs, 236 eggs, 207 eggs, 202 eggs, with the four other hens averaging not far from 200 eggs each.

This pen of ten hens includes "Ozark Queen," the champion egg layer of the state, with a record of 273 eggs in 365 days.

A pair of Experiment Station capons, "Pete and Repete."

ADDENDA.

MISCELLANEOUS DEPARTMENTS.

Nurses, Board of Examination and Registration.

Allie Durham Nelson, St. Louis, appointed November 1, 1915, for term ending December 1, 1918.

Miss M. A. Gilles, St. Louis, appointed November 1, 1915, for term ending December 1, 1918.

STATE INSTITUTIONS.

State Hospital No. 2, St. Joseph—Board of Managers.

Judge L. J. Eastin, appointed November 8, 1915, for term ending February 1, 1919, vice E. M. Lindsay, resigned.

Second District Normal School, Warrensburg—Board of Regents.

J. L. Spiller's address is Otterville, Mo., instead of Jefferson City.

Colony for the Feeble-Minded and Epileptic, Marshall—Board of Managers.

S. P. Houston, Malta Bend, reappointed September 3, 1915, for term ending August 21, 1919.

MISSOURI COUNTY OFFICERS.

Audrain County.

Mrs. Nettie M. Stephens, appointed September 13, 1915, recorder of deeds, vice J. W. Stephens, deceased.

Franklin County.

J. H. Dickbrader, appointed October 18, 1915, probate judge, vice O. E. Meyersick, deceased.

Johnson County.

Miss Lyda Seamands, appointed October 26, 1915, county treasurer, vice Wm. E. Seamands, deceased.

Ray County.

Susie White Davis, appointed September 28, 1915, clerk county court, vice Clyde Davis, deceased.

Webster County.

John W. W. Thompson, appointed September 20, 1915, judge county court, eastern district, vice John E. Day, deceased.

Worth County.

W. H. Wright, appointed September 15, 1915, county treasurer, vice B. G. Wright, deceased.

POLITICAL—SOCIALIST PARTY.

Socialist National Committee.

Alabama—W. M. Doyle, R. R. No. 3, Collinsville.
Arizona—Peter T. Robertson, Yuma.
Arkansas—A. R. Finke, 421 W. 10th St., Argenta.
California—T. W. Williams, 540 Douglas Bldg., Los Angeles.
California—J. Stitt Wilson, Ridge Rd., Berkeley.
Colorado—J. C. Griffiths, Boulder.
Connecticut—Samuel E. Beardsley, 50 Coram Ave., Shelton.
Delaware—Edward Norton, 605 S. Harrison St., Wilmington.
District of Columbia—W. H. Johnston, 224 S. Carolina Ave., S. E. Washington.
Florida—Franklin Pimbley, 317 W. Michigan Ave., Tampa.
Georgia—Al. Schwartz, 150 Edgewood Ave., Atlanta.
Idaho—A. B. Clark, care of S. F. Stewart Nampa.
Illinois—Seymour Stedman, 166 N. LaSalle St., Chicago.
Illinois—William E. Rodriguez, 718 Reaper Blk., Chicago.
Illinois—W. E. Kirkpatrick, Granite City.
Indiana—Florence Wattles, 701 E. Sycamore St., Kokomo.
Iowa—I. S. McCrillis, Park Ave. Sta., Des Moines.
Kansas—George D. Brewer, Girard.
Kentucky—J. Raphaelson, 612 York St., Newport.
Louisiana—J. R. Jones, Georgetown.
Maine—Fred E. Irish, 322 Riverside St., Woodfords.
Maryland—S. M. Neistadt, 1505 E. Baltimore St., Baltimore.
Massachusetts—Santeri Nuorteva, 48 Wallace Ave., Fitchburg.
Massachusetts—George E. [illegible], Jr. [illegible] Walnut Ave., Roxbury.
Michigan—Joseph Warnock, [illegible] Spring
Minnesota—[illegible]
Minnesota—[illegible] Minneapolis
Mississippi—[illegible]

POLITICAL—SOCIALIST PARTY—*Continued.*

Missouri—Wm. L. Garver, Independence.
Montana—Lewis J. Duncan, 403 S. Main St., Butte.
Nebraska—C. R. Oyler, 2625 S. St., Lincoln.
Nevada—Paul Whaley, Box 796, Tonopah.
New Hampshire—J. Foster Nichols, 225 Baldwin St., Laconia.
New Jersey—George H. Goebel, 14 Bridge St., Newark.
New Jersey—Gordon Demarest, 161 Liberty St., Paterson.
New Mexico—W. P. Metcalf, Albuquerque.
New York—Gustave A. Strebel, 716 McBride St., Syracuse.
New York—Morris Hillquit, 30 Church St., New York City.
New York—George R. Lunn, Schenectady.
New York—U. Solomon, Room 914, 41 Union Square, New York City.
North Carolina—B. T. Tiller, Asheville.
North Dakota—Arthur Le Sueur, Minot.
Ohio—C. E. Ruthenberg, 737 Prospect Ave., Cleveland.
Ohio—Max S. Hayes, 310 Champaign Ave., N. W., Cleveland.
Oklahoma—H. M. Sinclair, Room 320, Scott Thompson Bldg., Oklahoma City.
Oklahoma—Fred W. Holt, McAlester.
Oklahoma—Geo. G. Hamilton, 113 W. Locust St., Oklahoma City.
Oregon—Albert Streiff, 324 Henry Bldg., Portland.
Pennsylvania—Chas. A. Maurer, 517 Elm St., Reading.
Pennsylvania—Jos. B. Allen, 110 Mon Dela Ave., Bryn Mawr.
Pennsylvania—John W. Slayton, 3 Lilia St., Pittsburgh.
Rhode Island—Dr. James P. Reid, 20 Olneyville Square, Providence.
South Carolina—Wm. Eberhard, 257 King St., Charleston.
South Dakota—O. S. Leeland, Mitchell.
Tennessee—H. G. Terlisner, 1085 Indiana St., Memphis.
Texas—W. J. Bell, 615 Kennedy Ave., Tyler.
Utah—Carl C. Rasmussen, 2245 Madison St., Odgen.
Vermont—Fred W. Suitor, Barre.
Virginia—I. L. Burgess, 3613 Huntington Ave., Newport News.
Washington—L. E. Katterfeld, Box 491, Everett.
Washington—Kate Sadler, 1023 Union St., Seattle.
West Virginia—Edw. H. Kintzer, Clarksburg.
Wisconsin—Victor L. Berger, Brisbane Hall, Milwaukee.
Wisconsin—Emil Seidel, 1154 Twentieth St., Milwaukee.
Wyoming—Clement Gilleard, 508 First St., Rocksprings.

Socialist Congressional Committees.

Tenth District.

Chairman—Otto Vierling, 4555 Adkins avenue, St. Louis, Mo.
Secretary—Otto Pauls, 3640 Pennsylvania Ave., St. Louis, Mo.
Treasurer—Albert Siepman, 5614 S. Magnolia Ave., St. Louis, Mo

Ward 1, G. J. Eissler, 1446 Gano Ave., St. Louis, Mo.
Ward 8, Anton Klaus, 913 Emmett St., St. Louis, Mo.
Ward 9, Charles Stuetzer, 1838 S. Tenth St., St. Louis, Mo.
Ward 10, Virgil Anderson, 3323 Wisconsin Ave., St. Louis, Mo.
Ward 11, Otto Pauls, 3640 Pennsylvania Ave., St. Louis, Mo.
Ward 12, Harry Thiele, 4606 Tyrolean Ave., St. Louis, Mo.
Ward 13, Otto Vierling, 4555 Adkins Ave., St. Louis, Mo.
Ward 14, Phillip Wagner, 3451 Halliday Ave., St. Louis, Mo.
Ward 21, W. E. Knollmann, 3619 Lee Ave., St. Louis, Mo.
Ward 24, Albert Siepman, 5614 S. Magnolia Ave., St. Louis, Mo.
Ward 25, Anthony Brisco, 918 Aubert Ave., St. Louis, Mo.
Ward 27, Charles Brockelmann, 2656 Davison St., St. Louis, Mo.
Ward 28, Charles Marks, 5646 Chamberlain Ave., St. Louis, Mo.
St. Ferdinand Township, C. C. Land, Ferguson, Mo.
Central Township, C. B. Hand, Maplewood Sta., St. Louis, Mo.
Carondelet Township, Charles Gretsch, Bardella Ave., Carondelet, St. Louis, Mo.

Eleventh District.

Chairman—Sigmund S'Renco, 1127 N. Sixteenth St., St. Louis, Mo.
Secretary—L. F. Rosenkranz, 3538 N. Twenty-third St., St. Louis, Mo.
Treasurer—W. F. Nelson, 2116 Madison St., St. Louis, Mo.

Ward 2, L. F. Rosenkranz, 3538 N. Twenty-third St., St. Louis, Mo.
Ward 3, D. Onken, 1946 Hebert St., St. Louis, Mo.
Ward 4, Sigmund S'Renco, 1127 N. Sixteenth St., St. Louis, Mo.
Ward 18, W. F. Nelson, 2116 Madison St., St. Louis, Mo.
Ward 19, Ayman Kean, 2738 Dickson St., St. Louis, Mo.
Ward 20, C. D. Hill, 3849 Evans Ave., St. Louis, Mo.
Ward 22, M. M. Aldrich, 4289 Cozzens Ave., St. Louis, Mo.
Ward 26, D. B. Beedle, 4730 Newcomb Pl., St. Louis, Mo.

Twelfth District.

Chairman—W. F. Crouch, 2632b Caroline St., St. Louis, Mo.
Secretary—Henry Siroky, 4345 Arco Ave., St. Louis, Mo.
Treasurer—Henry Siroky, 4345 Arco Ave., St. Louis, Mo.

Ward 5, John S'Renco, 1400 Carr St., St. Louis, Mo.
Ward 6, Thomas C. Stephens, 11½ S. Fourteenth St., St. Louis, Mo.
Ward 7, J. B. Walz, 912 Rutger St., St. Louis, Mo.
Ward 15, W. F. Crouch, 2632b Caroline St., St. Louis, Mo.
Ward 16, W. E. Eckart, 3111a Park Ave., St. Louis, Mo.
Ward 17, C. E. Murphy, 3135 Lucas Ave., St. Louis, Mo.
Ward 23, Henry Siroky, 4345 Arco Ave., St Louis, Mo.

MISCELLANEOUS.

NEWSPAPERS OF MISSOURI.

Audrain County.

Mexico.....Intelligencer.....D & W..Dem....E. R. Meyers.

Johnson County.

Warrensburg.....Democrat.....W.....Dem....M. P. Moody.

Montgomery County.

Bellflower.....Times.....W.....Chris B. Booth.

Platte County.

Weston .....Herald.....W.....Dem....W. H. Roach.

Stoddard County.

Bernie.....Star-News.....W.....Ind.....Geo. W. Ray.

ROSTER OF NATIONAL GUARD OF MISSOURI.

Members of Governor's Staff.

Dr. Marc Ray Hughes of St. Louis, appointed November 8, 1915, colonel on Governor's staff; rank, aid-de-camp; station, St. Louis.

INDEX.

A

Page

Accountants—public— 35
Board of
Examination for 708
Practice of, in Missouri 708
Requirements of 708
Addenda 777
Adjutant-General 612
Rank, term, salary 44
Historical, 1851-1913 45
Agriculture, Board of 31
Members of 31
Members of, ex officio 31
Agriculture—
Appropriations 638
Better wheat 768
College of Agriculture 766
County agents 769
Dairying in Missouri 773
Dairy cattle 770
Extension 769
Fair exhibits 769
Farm management 769
Farms—per cent of land area in—map 756
Farm land—average value of per acre 757
Farm property 757
Fence post problem 768
Field crops 768
Fruit spraying 769
Hog cholera 763
Hog feed 768
Insect damage 769
Judges at fairs 768
Poultry industry in Missouri 774
High record laying hens 774
National contest winners 776
"Ozark Queen," champion egg layer of state 776
Precipitation, 1914 752
Products 10
Publications 769
Sheep and hogs 773
Silage 768
Soil fertility 768
Soil survey 768
State Board of 30
State-wide college 766
Stock belonging to College of Agriculture—
Dairy cow, Grace Briggs, long distance world's record cow 770
Holstein cow—a Missouri champion and her mates 771
Honorable—prize Percheron 772
Secret—champion Shorthorn 772
College draft mares 773
College herd 771
Temperatures, 1914—
Highest 749
Lowest 750
Mean 751
Tuberculosis in stock 768
Agricultural associations—
Missouri Cattle, Swine and Sheep Feeders Association 31
Missouri Corn Growers Association 31
Missouri Country Life Conference 32
Missouri County Fair Managers 32
Missouri State Dairy Association 32
Missouri Draft Horse Breeders Association 32
Missouri Farm Management Association 31
Missouri Home Makers Conference 31
Missouri Saddle Horse Breeders Association 31
Missouri Sheep Breeders Association 32
Missouri State Horticultural Society 41
Missouri Women Farmers Club 31

Page

Alabama—officers—salary—politics 302
Congress—members of House 293
Apportionment 400
Members of Senate 292
Supreme Court—judges—clerk 309
Alaska—officers—salary—politics 302
Delegate to Congress 296
America's twenty best customers 745
Anniversaries customarily observed 687
Apiaries—inspector of—term—salary 30
Apportionment—congressional—by states 297
Apportionment—school funds 63
Historical, 1842-1915 643
Apportionment—good road fund, 1915 638
Appropriations for education and agriculture 638
Approved summer schools 630
Area of—
Countries of the world 681
Missouri counties 710
United States by states and territories 728
Arizona—officers—salary—politics 302
Congress—members of House 293
Apportionment 400
Members of Senate 292
Supreme Court—judges—clerk 309
Arkansas—officers—salary—politics 302
Congress—members of House 293
Apportionment 400
Members of Senate 292
Supreme Court—judges—clerk 309
Army—general staff of 297
Assessors 197-225
Asylums—
Hospital No. 1, Fulton 255
Hospital No. 2, St. Joseph 257
Hospital No. 3, Nevada 259
Hospital No. 4, Farmington 263
Attorney-General—
Biographical sketch of 22
Historical, 1820-1915 27
Term—salary—assistants 24
Vote for 1912, by counties 448
Vote for 1912, primary 409
Attorney-Generals of states and territories of U. S. 302-308
Attorneys—United States 300
Auditor—
Biographical sketch of 21
Clerks and salaries 23
Historical, 1820-1915 27
Vote for 1912, by counties 446
Vote for 1912, primary 406
Auditors of states and territories of United States 302-308

B

Banking Department 35
Commissioner 35
Banks and trust companies—
Condition of on June 4, 1915 753-4
Resources and liabilities 753-4
Barbers—Board of Examiners 35
Beer Inspection Department 36
Biographical sketches—
General Sterling Price 8
General James Shields 8
Judges of courts of appeal—Springfield, St. Louis and Kansas City 172-173
Judges of circuit courts 174-182
Judges of criminal courts 183
Judges of Supreme Court 169-170
Representatives in Congress 55-57
Representatives 67-97
Samuel L. Clemens 8
State officers 21-22
State Senators 58-66

OK-782

Biographical sketches—*Continued.* Page
Supreme Court Commissioners..... 171
United States Senators..... 53
United States President and Vice-President..... 289
Boards of—
Accountancy, public..... 35
Agriculture..... 31
Ex officio members..... 31
Capitol Building Commission..... 36
Charities and Corrections..... 36
Control—Industrial Home..... 285
Curators—University..... 230
Dental Examiners..... 37
Education..... 37
Education—county superintendents... 621
Election Commissioners—St. Louis... 313
Election Commissioners—Kansas City 316
Embalming..... 37
Equalization..... 37
Examiners for Barbers..... 35
Examiners for Nurses..... 45
Geology and Mines..... 39
Health—State..... 39
Horticulture..... 41
Immigration..... 42
Law Examiners..... 43
Managers—
Colony for Feeble-minded.....275, 777
Confederate Soldiers Home..... 266
Federal Soldiers Home..... 269
Hospital No. 1, Fulton..... 255
Hospital No. 2, St. Joseph..... 257
Hospital No. 3, Nevada..... 259
Hospital No. 4, Farmington..... 263
Industrial Home for Negro Girls.... 285
Missouri Reformatory..... 282
School for Blind..... 273
School for Deaf..... 271
State Sanatorium..... 277
Mediation and Arbitration..... 44
Osteopathic Registration and Examination..... 46
Permanent Seat of Government..... 46
Pharmacy..... 46
Police Commissioners, Kansas City... 317
Police Commissioners, St. Joseph ... 319
Police Commissioners, St. Louis..... 313
Poultry..... 47
Prison Inspectors..... 279
Public Accountancy..... 35
Veterinary Examiners..... 49
Regents—
Cape Girardeau Normal..... 245
Kirksville Normal..... 240
Lincoln Institute..... 253
Maryville Normal..... 251
Springfield Normal..... 249
Warrensburg Normal.....244, 777
Buchanan County Criminal Court..... 191
Bureau of—
Building and Loan Supervision..... 35
Examiners for..... 35
History of, 1896-1914..... 619
Geology and Mines..... 39
Labor Statistics—
Jefferson City statistical office..... 43
Kansas City Free Employment Bureau..... 43
St. Joseph Free Employment Bureau 43
St. Louis Free Employment Bureau. 43
Mining and Mine Inspection..... 45
Vital Statistics—
Employes of..... 41
Registrar of..... 41
Secretary of..... 44

C

Cabinet officers—salaries..... 290
California—officers—salary—politics.... 303
Congress—members of House..... 293
Apportionment..... 400
Members of Senate..... 292
Supreme Court—judges—clerk..... 309
Cape Girardeau—Court of Common Pleas..... 191
Judge—biographical sketch of.....183
Normal School — history — faculty — employes..... 245
Capitols of countries of the world..... 681
Capitol—plans for new—
Commission for building..... 36
Description of..... 17
Views of.....15-16
Capitol at Washington..... 709
Capitol Building Commission—
Members of..... 36
Secretary..... 36
Superintendent of construction..... 36
Carnegie libraries in state..... 648
Cattle Feeders Association..... 31
Census—
Aliens debarred and deported, 1901-1914..... 741
Area, natural resources and population of the United States..... 728
Cities and towns of Missouri—population of incorporated places..... 713
Countries of the world—
Capitals..... 681
Population..... 681
Square miles..... 681
Currency and money in treasury and in circulation..... 731
Dates of acquisition and organization, and population and area noncontiguous territory of the United States... 730
Emigration from United States..... 742
Farm statistics of Missouri..... 756
Gold—values of imports and exports.. 746
Immigrant aliens and their destinations, admitted during year ending June, 1914..... 743
Immigration into United States, 1824 to 1914..... 741
By countries in 1913 and 1914..... 742
Immigrants — amount of money brought by and number debarred in 1914..... 741
Map showing percentage of increase in population..... 722
Merchandise imported and exported.. 746
Merchant marine of the United States 743
Merchant navies..... 744
Growth of tonnage..... 745
Built in United States..... 745
Missouri counties—area, organization and population..... 710
Missouri—
Population of incorporated places in state..... 713
Population of twenty-five largest cities..... 713
Population—
By color and geographic divisions, 1790-1910..... 727
Density of, per square mile..... 738
Distribution of urban and rural.... 740
Dwellings and families in 1910—persons to a dwelling and to a family..... 733
Native and foreign born..... 734
Of one hundred largest cities..... 732
Of continental United States by states, 1890 to 1910..... 725
Of states and territories, 1790-1910. 723
Of continental United States and decennial increase..... 728
Of continental United States and specified noncontiguous territory. 728
Of United States—area of enumeration, continental United States and noncontiguous territory, 1910 and 1900..... 728
Progress of United States..... 731
Values of imports and exports..... 747
Charities and Corrections—Board of.... 36
Chief Clerks of House of Representatives 112
Chief Justice—Supreme Court..... 169
Chinese seeking admission to United States..... 742
Circuit Court of Appeals (United States), Eighth district..... 298
Circuit and criminal courts—judges of, 186-192
Vote for..... 585
Vote for, primary election..... 426
Circuit courts of Missouri—judges..... 186
Of United States..... 290

Page
Circuit judges—biographical sketches of 171
Circuits—judicial 186
City committees of political parties—
Democratic—
Kansas City 340
St. Louis 348
Progressive—
Kansas City 382
St. Louis 386
Republican—
Kansas City 362
St. Louis 370
Cities and towns (see census).
City officers—
Joplin 319
Kansas City 314
St. Joseph 318
St. Louis 311
Springfield 320
Clerks circuit courts 197-225
Clerks county courts 197-225
Clerks of Supreme Court of states and territories of U. S. 309, 310
Clerk of Missouri Supreme Court 184
Closed season for game in Missouri 677
Coal Mine Inspectors 45
Coal Oil Inspectors 46
Collectors of revenue 197-225
College of Agriculture 229, 766
Colony for Feeble-minded and Epileptic 273, 777
Colorado—officers—salary—politics 303
Congress—members of House 293
Apportionment 400
Members of Senate 292
Supreme Court—judges—clerks 309
Commander-in-chief of National Guard 612
Committees (see separate political parties.)
House of 48th General Assembly 104
Senate of 48th General Assembly 101
Common Pleas Courts 191
Commissioner of—
Banking Department 35
Deeds for foreign countries 608
Deeds for Missouri 609
Labor Statistics 43
Permanent Seat of Government 46
Commission, Missouri State Capitol building 36
Confederate Soldiers Home 265
Veterans—organization of 707
Congress—
Biographical—members from Missouri 55
Members of 64th 292
Party divisions 297
Representatives from Missouri 99
Senators from Missouri 53
Vote for members of 484-577
Vote for primary 416, 433, 421
Congressional apportionment by states 400
Congressional committees—
Democratic 333
Republican 355
Progressive 379
Socialist 777
Congressional districts of Missouri—map 394
Congressional nominees, 1914 428-432
Congressmen from Missouri 99
Historical, 1820-1915 106
Connecticut—officers—salary—politics 303
Congress—members of House 291
Apportionment 400
Members of Senate 292
Supreme Court—judges—clerk 309
Consuls—foreign, in Missouri 608
Constitutional amendments—
Adopted since 1875 601
Initiative and referendum 603, 604
Rejected since 1875 602
To be submitted in 1916 604
Constitutional amendments—vote on, 1914 570
Constitutional conventions—members of, etc
1820 193
1845 194
1865 195
1875 195
Contest winners 770, 771, 772, 773, 775, 776

Page
Conventions—
Democratic—national 325
State 330
Subnational 330
Progressive—national 370
State 376
Subnational 375
Prohibition—national 386
Republican—national 348
State 353
Subnational 352
Socialist Labor—national 392
State 393
Socialist—national 387
State 390
Corn Growers Association 31
Coroners 197-225
Counties—
Area—organization and population 710
Under township organization 680
Countries of the world—
Population of 681
Square miles of 681
Capitals of 681
County agents—agriculture 769
County committees—
Democratic 334
Progressive 379
Republican 356
County highway engineers 197-225
County officers—term—when elected 197
County officers—list of 197-225, 777
County superintendents of public schools 621
Courts of Appeals—
Kansas City—Directory 185
Biographical sketches 173
Historical 194
St. Louis—Directory 184
Biographical 172
Historical 193
Springfield—Directory 185
Biographical 174
Historical 194
Courts, circuit—judges of 186
Biographical sketches of 174
Clerks of 197-225
Circuit—United States, Eighth district 298
Court of Claims—United States 291
Courts Common Pleas—judges of, etc.—
Cape Girardeau 191
Biographical sketch of 183
Hannibal 192
Biographical sketch of 177
Louisiana 191
Biographical sketch of 182
Sturgeon 192
Biographical sketch of 177
Courts, county—judges of 197-225
Courts, criminal—judges of, etc.—
Buchanan county 191
Biographical sketch 182
Fifteenth judicial circuit 192
Biographical sketch 183
Jackson county 192
Biographical sketch 183
Court of Criminal Correction—St. Louis city, Division No. 1 191
Division No. 2 191
Biographical sketches, Judge of 183
Courts, probate—judges of 197-225, 777
Court, Supreme—
Judges—term—Chief Justice 183
Biographical 169
Judges of, 1820-1915 192
Officers and employes 184
States and territories 309
Court, Supreme—Commissioners 184
Biographical 171
Stenographers 184
Courts in Missouri—United States—districts—terms 298
Courts—Supreme of the United States 290
Officers of 290
Courts—District of United States 291
Court of Claims of United States 291
Courts—Circuit of United States 298
Criminal cases 777
Curators of University 239
Currency and money 731

D

Page
Dairy Association—State..... 32
Dairying in Missouri..... 773
Dairy cattle..... 770
Dates, memorable..... 688
Daughters of the Confederacy..... 707
Of the American Revolution..... 707
Delaware—officers—salary—politics.... 303
Congress—members of House..... 293
Apportionment..... 400
Members of Senate..... 292
Supreme Court—judges—clerk..... 309
Democratic—
City committees—St. Louis..... 348
Kansas City..... 340
Congressional committees..... 333
County committees..... 334
Editorial Association of Missouri..... 706
National convention, platform..... 325
National committee..... 329
State central committee..... 332
State convention, platform..... 330
State chairman and secretaries..... 330
State ticket, 1914..... 428
Subnational convention, platform..... 330
Dental Examining Board..... 37
Departments—
Auditing..... 23
Executive..... 22
Judicial.....183-192
Legal..... 24
Legislative.....99-105
Miscellaneous.....30-50
Public Schools..... 24
State..... 23
Treasury..... 24
Districts—congressional—map..... 394
Judicial—map..... 399
Representative—map.....397, 398
Senatorial—map..... 396
District Court of United States—judges of..... 291
Draft Horse Breeders Association..... 32
Drug and Food Commissioner..... 38

E

Editors and publishers in Missouri...689-703
Editorial associations of Missouri—
Democratic..... 706
Republican..... 703
Education—Board of..... 37
Appropriation for..... 638
Cost of, in Missouri..... 637
Elections—general—
Vote for constitutional amendments, 1914, by counties.....570-576
Attorney-General.....409, 448
Auditor, State.....406, 446
Congressmen.....577, 584
Governor and Lieutenant-Governor, 1912, by counties..... 444
Judges of circuit and criminal courts 585
Judge Kansas City Court of Appeals 482
Judge St. Louis Court of Appeals... 483
Judges Springfield Court of Appeals 483
Judges Supreme Court, 1912, by counties..... 450
Members of Congress, 1912-1914.577-584
Popular and electoral vote for President, 1912..... 441
Popular and electoral vote for President, 1789 to 1912.....437-439
President and Governor in Missouri, 1840 to 1912..... 440
President, 1912, by counties..... 442
President, 1912, by precincts....452-482
President, 1908-1912..... 442
Representatives, 1914.....591-598
Secretary of State and State Auditor, 1912, by counties..... 446
Senator in Congress, Superintendent Public Schools and Judge Supreme Court, 1914, by counties.. 481
Senator in Congress, Superintendent Public Schools and Judge Supreme Court, 1914, by precincts 486-569
State Senators, 1912-1914.....586-590
Elections—general—*Continued.* Page
State Treasurer and Attorney-General, 1912, by counties..... 448
Superintendent of Public Schools, 1914, by counties..... 481
United States Senator, by counties. 481
Elections—primary—
Attorney-General..... 409
Auditor, State..... 406
Congress—members of..... 421
Governor..... 403
Judges circuit and criminal courts.... 426
Judge Kansas City Court of Appeals. 415
Judge St. Louis Court of Appeals..... 415
Judges Springfield Court of Appeals... 416
Judge Supreme Court (Division No. 1) 412, 420
Judges Supreme Court (Division No. 2) 412
Lieutenant-Governor..... 406
Secretary of State..... 406
Senators, State..... 424
Senator, United States, 1910..... 432
Senator, United States, 1914..... 417
Superintendent Public Schools..... 419
Treasurer, State..... 409
Election of United States Senators, by counties..... 484
Election of United States Senators, by precincts..... 487
Election Commissioners — Board of — Kansas City..... 316
Election Commissioners—Board of—St. Louis..... 312
Elections—State and territorial..... 680
Electoral vote for President, 1912..... 441
President, 1789 to 1912..... 437
Eleemosynary institutions—
Colony for Feeble-minded..... 273
Confederate Soldiers Home..... 265
Federal Soldiers Home..... 267
School for Blind..... 273
School for Deaf..... 269
State Hospital No. 1..... 253
State Hospital No. 2..... 256
State Hospital No. 3..... 259
State Hospital No. 4..... 263
State Sanatorium, Mt. Vernon..... 275
Embalming—Board of..... 37
Emigration from United States..... 742
Employment Bureaus — Free — State—
Kansas City..... 43
St. Joseph..... 43
St. Louis..... 43
Statistical office—Jefferson City..... 43
Engineer—Highway..... 40
Equalization—Board of..... 37
European sovereigns—list of..... 684
Excise Commissioner—St. Louis..... 343
St. Louis county..... 37
Executive Departments, United States.. 290
Missouri..... 21
States and territories..... 302
Events—anniversaries customarily observed..... 687
Experiment Station for fruit..... 38
Poultry..... 47
Extension of agriculture..... 769

F

Factory Inspection Department..... 38
Famous old people of 1915..... 684
Farms—
Average value per acre..... 756
Mortgages—1890-1910..... 761
Per cent of land in—map..... 756
Population on farms, 1850-1910..... 759
Progress of, 1900-1910..... 758
Tenure, 1880-1910..... 760
Value of farm property..... 759
Farm Management Association..... 31
Farmington Hospital for Insane..... 263
Federal Soldiers Home — historical — officers, etc..... 267
Feeding of hogs..... 768
Fence post problem..... 768
Field crops..... 768
Fish Commission..... 38
Fish hatcheries..... 38
Fish and Game Commissioner..... 39

Page
Florida—officers—salary—politics 303
Congress—members of House 297
Apportionment 400
Members of Senate 292
Supreme Court—judges—clerk 309
Food and Drug Commissioner 38
Foreign consuls in Missouri 608
Foreign countries — commissioners of deeds for 608
Fruit Experiment Station 38
Fruit spraying 769
Fulton Hospital for Insane 253
Fulton School for Deaf 269

G

Game laws—extracts from 677
Game and Fish Commissioner—term—salary—office 39
Game Wardens—deputies 39
General Assemblies of Missouri—1st to 48th 113
General Assembly, 1915 100
Legislative correspondents 98
Members of House 102
Members of Senate 100
Officers of House 101
Officers of Senate 100
Standing committees—House 104
Senate 101
Georgia—officers—salary—politics 303
Congress—members of House 291
Apportionment 400
Members of Senate 292
Supreme Court—judges—clerk 309
Gold—values of imports and exports 746
Good roads—amount of apportionment 638
Governor's staff 612
Governor—
Biographical sketch of 24
Historical—1820-1913 24
Term—salary—employes 22
Vote for, by counties, 1912 444
Vote for, primary, 1912 403
Governors of states and territories in U. S. 302-308
Grain Inspection Department 49
Kansas City 49
St. Joseph 50
St. Louis 50
Grand Army of the Republic 706

H

Hannibal Court of Common Pleas 192
Hawaii—
Delegate to Congress 296
Health—Board of—State 39
Vital Statistics 39
Health—Board of—St. Louis 312
Kansas City 316
High School Inspector 24
High schools of Missouri 623
Highway Department 40
Highway Commissioner 40
Highway engineers—county 197-225
Historical—
Adjutant-Generals, 1851-1915 45
Apportionment school moneys, 1842-1915 643
Attorneys-General, 1820-1915 27
Auditors, 1820-1915 27
Building and loan associations 619
Chief Clerks of House of Representatives, 1820-1915 142
Commissioners of Deeds for Missouri 609
Congressmen — United States — from Missouri, 1820-1915 106
Constitutional amendments—
Adopted since 1875 601
Rejected since 1875 602
To be submitted in 1916 604
Constitutional conventions—
1820 163
1845 164
1865 164
1875 165
Events customarily or occasionally observed 687

Historical—*Continued.* Page
Famous old people of 1915 684
Governors—1820-1915 24
Great battles—Civil war 611
Heads of governments of the world 683
Holidays in the various states 686
Immigration into U. S., 1824-1914 741
Judges Kansas City Court of Appeals, 1884-1915 194
Judges St. Louis Court of Appeals, 1875-1915 193
Judges Springfield Court of Appeals, 1909-1915 194
Judges of Supreme Court, 1820-1915 192
Lieutenant-Governors, 1820-1915 25
Memorable dates 688
Missouri state capitol 17
Presidents pro tem. Senate—1820-1915 112
Progress of the United States, 1800-1914 731
Registers of Land, 1841-1888 28
Representatives, Missouri State—1820-1915 113
Secretaries of Senate, 1820-1915 112
Secretaries of State, 1820-1915 26
Senators, Missouri State, 1820-1915 105
Senators, United States, from Missouri, 1820-1915 105
Society of Missouri 40
Board of Trustees 41
Soldiers furnished by states to Union Army 611
Speakers of House of Representatives, 1820-1915 112
State Treasurers, 1820-1915 26
Superintendents of Public Schools, 1839-1915 27
Taxation, rate of, in Missouri 604
Wars of the United States 610
Hog cholera 763
Hog feed 768
Holidays in Missouri 607
Holidays in the various states 686
Holstein—Missouri champion 771
Home Makers Conference 31
Home for soldiers—Confederate 265
Home for soldiers—Federal 267
"Honorable" 772
Horticulture—State Board of 41
Hotel Inspector 42
Hospitals—
No. 1 at Fulton 253
No. 2 at St. Joseph 256
No. 3 at Nevada 259
No. 4 at Farmington 263
House of Representatives—National—
Members 64th Congress 293
Members from Missouri 99, 295
Biographies 55
Historical—1820-1915 106
House of Representatives—State—
Biographies, members 1915 67
Chief Clerks, 1820-1915 112
Historical, 1820-1915 113
Officers, 1915 101
Speakers, 1820-1915 112
Standing committees, 1915 104

I

Idaho—officers—salary—politics 303
Congress—members of House 294
Apportionment 400
Members of Senate 292
Supreme Court—judges—clerk 309
Illinois—officers—salary—politics 303
Congress—members of House 294
Apportionment 400
Members of Senate 292
Supreme Court—judges—clerk 309
Illustrations—
Capitol, new 15-16
College of Agriculture 767
College draft mares 773
Colony Feeble-minded, Marshall 274
Confederate Soldiers Home, Higginsville 264
Consolidated school buildings—
District No. 1, Daviess county 646
Wyaconda, Clark county 647

Illustrations—*Continued.*
Courts of Appeal— Page
Kansas City, judges of 173
Springfield, judges of 174
St. Louis, judges of 172
Federal Soldiers Home, St. James 268
Grace Briggs—Jersey cow 770
Hens—record laying 775-776
Honorable 772
Hospital No. 1, Fulton 254
Hospital No. 2, St. Joseph 257
Hospital No. 3, Nevada 260
Hospital No. 4, Farmington 262
House of Representatives—officers 96
Industrial Home for Negro Girls, Tipton 284
Industrial Home for Girls, Chillicothe 282
Jefferson memorial 755
Missouri Reformatory 280
Missouri Champion and her mates 771
Normal School No. 1, Kirksville 239
Normal School No. 2, Warrensburg 241
Normal School No. 3, Cape Girardeau 246
Normal School No. 4, Springfield 248
Normal School No. 5, Maryville 250
Normal School, Lincoln Institute, Jefferson City 252
Penitentiary, Jefferson City 278
"Pete and Repete" 776
President and Vice-President 289
Representatives in Congress 51, 56
School for the Blind, St. Louis 272
School for the Deaf, Fulton 270
School of Mines and Metallurgy, Rolla 236
Sanatorium, Mt. Vernon 276
Senate—officers of 66
Secret 772
Star-Spangled Banner 2
State capital correspondents 98
State capitol, new 15-16
State officers 20
State Representatives 68-92
State Senators 60-64
Statues:
Samuel L. Clemens, "Mark Twain" 8
General Sterling Price 8
General James Shields 8
Supreme Court Commissioners 171
Supreme Court—Judges of 168
Supreme Court, officers of 170
The college herd 771
The great seal of state 13
The Missouri Reformatory, Boonville 280
Transportation wagons, consolidated schools 646-647
United States Senators 53
University buildings 228
Immigration into United States 741
Aliens and their destinations, 1914 743
By countries 742
Amount of money brought by 741
Chinese seeking admission 742
Number debarred 741
Total number 741
Incorporated cities, towns and villages of Missouri 713
Indiana—officers—salary—politics 304
Congress—members of House 294
Apportionment 400
Members of Senate 292
Supreme Court—judges—clerk 309
Industrial Home for Girls 283
Industrial Home for Negro Girls 285
Initiative and referendum 495-496
Insane asylum (see hospitals).
Insect damage 769
Inspectors of hotels 42
Inspection of petroleum 46
Inspectors of warehouses and grain 49
Institutions—educational 229
Institutions—private—educational 629
Institute—Lincoln 251
Insurance Department—
Deputy superintendent 42
Employes of 42
Superintendents of—1869-1915 42
Interest laws and statutes of limitations 650
Internal revenue districts of Missouri 301

Page
Iowa—officers—salary—politics 304
Congress—members of House 294
Apportionment 400
Members of Senate 292
Supreme Court—judges—clerk 309

J

Joplin—board examining for plumbers 320
City commission 319
Children home directors 320
Civil service commission 320
Departments—
Fire 319
Health 319
Police 319
Public property 320
Revenue 319
Streets and public improvements 320
Weights and measures 320
Library directors 320
Parole officer 320
Park commission 320
Judges (see courts.)
Judges of circuit and criminal courts—
Biographical sketches of 174
Circuits of 398
Map of 399
Vote for—primary 426
General election 585
Judges county courts 197-225
Judges Courts of Appeal—
Kansas City 185
Biographical sketches 173
Historical 194
Vote for—primary election 415
General election 482
St. Louis 184
Biographical sketches 172
Historical 193
Vote for—primary election 415
General election 483
Springfield 185
Biographical sketches 174
Historical 194
Vote for—primary election 416
General election 483
Judge at fairs 768
Judges probate courts 197-225, 777
Judges—Supreme Court 183
Biographical 169
Historical 192
Vote for—primary election 412
General election, 1912—by counties 450
General election, 1914—by counties 484
General election, 1914—by precincts 487
Judicial circuits 398
Map of 399

K

Kansas City—
Appointive officers 315
Board of civil service 316
Fire and water commissioners 316
Hospital and health 316
Park commissioners 316
Police commissioners 317
Chief—salary 317
Districts 317
Force 317
Public welfare 316
Public works 316
Council—
Lower house 315
Officers of 315
Upper house 315
Officers of 315
City committee of political parties—
Democratic 340
Republican 362
Progressive 382
City officers 314
Election commission 316
Free Employment Bureau 43
Newspapers of 702
Police force 317
Public service—commission 316

Page
Kansas—officers—salary—politics..... 304
Congress—members of House..... 291
Apportionment..... 400
Members of Senate..... 292
Supreme Court—judges—clerk..... 309
Kentucky—officers—salary—politics.... 304
Congress—members of House..... 294
Apportionment..... 400
Members of Senate..... 292
Supreme Court—judges—clerk..... 309
Kirksville Normal School..... 240

L

Labor Statistics—Bureau of..... 43
Lands—farm, average value per acre.... 757
Lands—per cent of in farms..... 756
Land reclamation department..... 43
Law—Board of Examiners..... 43
Rules of..... 708
Lead and Zinc Mine Inspectors..... 45
Legal Department..... 24
Legal holidays in Missouri..... 607
Legal holidays in various states..... 686
Library Commission..... 44
Library, Missouri State..... 44
Library, Supreme Court..... 44
Legislature—
Biographical sketches—House members..... 67
Biographical sketches—Senate members..... 58
Chief Clerks of House, 1st to 48th General Assembly..... 112
Convenes, when..... 99
Forty-eighth General Assembly—Senators..... 100
Officers of House..... 101
Representatives..... 102
Presidents pro tem. of Senate, 1st to 48th General Assembly..... 112
Secretaries—1st to 48th General Assembly..... 112
Senate, officers of..... 100
Senators and Representatives of Missouri, 1st to 48th General Assembly 113
Speakers of House of Representatives. 112
Standing committees—Senate..... 101
House..... 104
Legislature—State and territorial elections..... 680
Legislative—State constitutional conventions..... 163
Lieutenant-Governor—
Biographical sketch of..... 21
Historical, 1820-1915..... 25
Salary..... 99
Vote for, 1912, by counties..... 444
Vote for, primary..... 406
Lieutenant-Governors of states and territories of U. S.....302-308
Limitations, statutes and interest laws.. 650
Lincoln Institute—establishment of..... 251
History—faculty—employes..... 253
Louisiana—officers—salary—politics.... 304
Congress—members of House..... 294
Apportionment..... 400
Members of Senate..... 292
Supreme Court—judges—clerk..... 309
Louisiana Court of Common Pleas..... 191

M

Mail—rates of..... 670
Maine—officers—salary—politics..... 304
Congress—members of House..... 294
Apportionment..... 400
Members of Senate..... 292
Supreme Court—judges—clerk..... 309
Maryland—officers—salary—politics.... 304
Congress—members of House..... 294
Apportionment..... 400
Members of Senate..... 292
Supreme Court—judges—clerk..... 309
Massachusetts—officers—salary—politics 304
Congress—members of House..... 294
Apportionment..... 400
Members of Senate..... 292
Supreme Court—judges—clerk..... 309
Maryville Normal School—
History—faculty—employes..... 249
Mediation and Arbitration—Board of... 44
Memorable dates..... 688
Merchants Marine in United States..... 713
Michigan—officers—salary—politics.... 305
Congress—members of House..... 295
Apportionment..... 400
Members of Senate..... 293
Supreme Court—judges—clerk..... 309
Military Department—commander-in chief..... 44
Militia—
Department of..... 44
Officers of..... 612
Staff of Governor..... 612
Minnesota—officers—salary—politics... 305
Congress—members of House..... 295
Apportionment..... 400
Members of Senate..... 293
Supreme Court—judges—clerk..... 309
Mine Inspection Bureau..... 45
Coal Mine Inspectors..... 45
Lead and Zinc Mine Inspectors..... 45
Secretary and employes..... 45
Mines and Metallurgy—School of..... 237
Mineral products of Missouri, 1914..... 678
Miscellaneous Departments..... 30
Accountancy—Board of..... 35
Agriculture—Board of..... 31
Banking..... 35
Barbers—Board of Examiners for..... 36
Beer Inspection..... 37
Building and Loan Supervision—Bureau of..... 35
Capitol Commission—Board of..... 36
Charities and Corrections—Board of... 36
Dental Examiners—Board of..... 37
Education—Board of..... 37
Embalming—Board of..... 37
Equalization—Board of..... 37
Excise Commissioner, St. Louis county 37
Factory Inspection..... 38
Fair—Missouri State..... 34
Fish Commission..... 38
Food and Drug Commissioner..... 38
Fruit Experiment Station..... 38
Game and Fish Commissioner..... 39
Geology and Mines—Bureau of..... 39
Health—Board of..... 39
Highway Commissioner..... 40
Historical Society..... 40
Horticulture—Board of..... 41
Hotel Inspection..... 42
Immigration..... 42
Insurance..... 42
Labor Statistics—Bureau of..... 43
Land reclamation..... 43
Law Examiners—Board of..... 43
Library Commission..... 44
Library—Missouri State..... 44
Mediation and Arbitration—Board of. 44
Military..... 44
Mines and Mine Inspection—Bureau of 45
Nurses—Board of Examination and Registration of..... 45
Osteopathic Registration and Examination—Board of..... 46
Permanent Seat of Government..... 46
Petroleum Oils—Inspection of..... 46
Pharmacy—Board of..... 46
Poultry Board..... 47
Poultry Experiment Station..... 47
Public Printing Commission..... 48
Public Service Commission—officers, salaries and employes..... 48
Veterinary Examining Board..... 49
Vital Statistics..... 39
Warehouse Commissioner..... 49
Mississippi—officers—salary—politics... 305
Congress—members of House..... 295
Apportionment..... 400
Members of Senate..... 293
Supreme Court—judges—clerk..... 309
Missouri—
Article on..... 10
Association for Relief and Control of Tuberculosis..... 619
Cattle Feeders Association..... 31
Colony for Feeble-minded..... 273

Missouri—*Continued.* Page
Congressmen from 1820 to 1915 106
Constitutional conventions 163
Constitution—amendments to 601
Commissioners of deeds 609
Corn Growers Association 31
Counties—area—organization—population 710
Under township organization 680
County fair managers 32
Country Life Conference 32
County officers 197-225,777
County superintendents of schools 621
Dairy—State Association 32
Democratic Editorial Association 706
Draft Horse Breeders Association 32
Duroc Jersey Breeders Association 32
Farm land in 756
Farm Management Association 31
Farmers exchange 32
Game laws—extracts from 677
History of 10
Historical Society 756
High schools 623
Home Makers conference 31
Industrial Home for Girls 283
Industrial Home for Negro Girls 285
Industries 10
Internal revenue districts 301
Library Commission 44
Members of Congress 99-293
Members of Senate 100
Mineral products of 1914 678
National Guard—roster of 612
Naval Reserve—roster of 618
Newspapers 689, 777
Northeast Press Association 705
Northwest Press Association 705
Officers—salaries—politics 305
Ozark Press Association 705
People 10
Postoffices arranged alphabetically 651
By counties 660
Discontinued 667
Public libraries 648
Public schools—statistics of 621
Rate of taxation 604
Reformatory—Boonville 281
Representatives 67
Republican Editorial Association 703
Saddle Horse Breeders Association 32
Senators and Representatives—historical 113
School for Blind 273
School for Deaf 269
School moneys 637
Sheep Breeders Association 32
State Capitol Building Commission 36
Southeast Press Association 706
Southwest Press Association 705
State Press Association 704
State institutions 229
State Penitentiary 279
State Fair 34
State Historical Society 40
State Horticultural Society 41
Senators 100
Sanatorium 275
Supreme Court—judges—clerk 183
Taxable wealth 605
From 1860 to 1914 607
Traveling libraries 648
Tuberculosis Association 619
United States Senators 99
University 229
University—Board of Curators 230
Weights and measures 606
Women Farmers Club 31
Money order—system of 672
Montana—officers—salary—politics 305
Congress—members of House 295
Apportionment 400
Members of Senate 293
Supreme Court—judges—clerk 309
Mount Vernon State Sanatorium 275

N

National conventions of political parties—
Democratic 325
Progressive 370
National conventions of political parties—*Continued.* Page
Prohibition 386
Republican 348
Socialist 387
Socialist Labor 392
National flag 610
National Guard of Missouri—roster of 612
Officers of the Grand Army 706
Officers of Women's Relief Corps 707
Navy—officers—list of 298
Growth of tonnage of merchant navies 744
Tonnage of merchant navies 745
Nebraska—officers—salary—politics 305
Congress—members of House 295
Apportionment 400
Members of Senate 293
Supreme Court—judges—clerk 309
Nevada—officers—salary—politics 305
Congress—members of House 295
Apportionment 400
Members of Senate 293
Supreme Court—judges—clerk 310
Nevada Hospital for Insane 259
New Hampshire—officers—salary—politics 305
Congress—members of House 295
Apportionment 400
Members of Senate 293
Supreme Court—judges—clerk 310
New Jersey—officers—politics—salary 306
Congress—members of House 295
Apportionment 400
Members of Senate 293
Supreme Court—judges—clerk 310
New Mexico—officers—salary—politics 306
Congress—members of House 295
Apportionment 400
Members of Senate 293
Supreme Court—judges—clerk 310
New York—officers—salary—politics 306
Congress—members of House 295
Apportionment 400
Members of Senate 293
Supreme Court—judges—clerk 310
Newspapers printed in the United States 704
Newspapers in Missouri 689, 777
Normal Schools—
Cape Girardeau 245
Kirksville 240
Lincoln Institute 251
Maryville 249
Springfield 247
Warrensburg 243
North Carolina—officers—salary—politics 306
Congress—members of House 295
Apportionment 400
Members of Senate 293
Supreme Court—judges—clerk 310
North Dakota—officers—salary—politics 306
Congress—members of House 295
Apportionment 400
Members of Senate 293
Supreme Court—judges—clerk 310
Northeast Missouri Press Association 705
Northwest Missouri Press Association 705
Nurses—examiners 45

O

Officers of—
Army 297
Board of Curators—University 230
City governments 311
Daughters of American Revolution 707
Daughters of Confederacy 707
Democratic national committee 329
Grand Army of the Republic 706
House of Representatives 101
Missouri 22
Missouri counties 197-225,777
Navy 298
Progressive national committee 374
Republican national committee 351
Senate 100
Sons of Veterans 707
State governments 302
Supreme Court 183
United Confederate Veterans 707
Women's Relief Corps 707

Page
Ohio—officers—salary—politics 306
Congress—members of House 295
Apportionment 400
Members of Senate 293
Supreme Court—judges—clerk 310
Oklahoma—officers—salary—politics 306
Congress—members of House 295
Apportionment 400
Members of Senate 293
Supreme Court—judges—clerk 310
Old people, famous—1912 684
Oregon—officers—salary—politics 307
Congress—members of House 296
Apportionment 400
Members of Senate 293
Supreme Court—judges—clerk 310
Osteopathic Registration and Examination—Board of 46
Output and value of mineral products of Missouri, 1914 678
Ozark Press Association 705

P

Parcel Post 673
Party divisions—United States House of Representatives 297
Pay and term of members of Legislature. 681
Penal institutions—
Industrial Home for Girls 283
Industrial Home for Negro Girls 285
Penitentiary 279
Missouri Reformatory for Boys 281
Penitentiary—State 279
Inspectors—Board of 279
Officers, employes and guards 279
Warden 279
Pennsylvania—officers—salary—politics. 307
Congress—members of House 296
Apportionment 400
Members of Senate 293
Supreme Court—judges—clerk 310
Permanent Seat of Government 46
Petroleum—Inspection 46
Pharmacy—Board of 40
Philippine Islands—officers—salary 308
Delegates to Congress 296
Platforms of political parties—
Democratic, national 325
State 330
Subnational 330
Progressive, national 370
State 376
Subnational 375
Prohibition, national 386
Republican, national 318
State 353
Subnational 352
Socialist Labor, national 392
State 393
Socialist, national 387
State 390
Police Commissioners—
Kansas City 317
St. Louis 313
Political state divisions 394
Population—
Cities, towns and villages—Missouri 713
Cities—twenty-five largest in Missouri 713
Color and geographic divisions, 1790-1910 727
Congressional districts 394
Continental United States, by states, 1890-1910 725
Continental United States and decennial increase 728
Continental United States and specified noncontiguous territory 728
Countries of the world 681
Density of, per square mile 738
Distribution of—urban and rural 740
Dwellings and families in 1910—persons to a dwelling and to a family 733
Map showing percentage of increase 722
Missouri by counties 710
Cities—twenty-five largest 713
Cities, town and villages 713
Population—*Continued.*
Missouri counties—
Page
Area 710
Increase and decrease 710
Organized 710
Native and foreign-born 734
One hundred largest cities 732
Rank of states 725
States and territories—1790-1910 723
United States—area of enumeration—continental United States and noncontiguous territory, 1910 and 1900. 728
Porto Rico—officers—salary 309
Delegates to Congress 296
Postage—rates of 670
Postal savings banks 676
Postoffices in Missouri 651
Arranged by counties 660
First, second and third class—salary of postmasters 668
Discontinued in Missouri 667
Postal money order system 672
Postal system—regulations of 670
Poultry Board 47
Poultry Experiment Station 47
Poultry Industry 774
Champion egg layer 776
High record laying hens 774
National contest winners 776
"Ozark Queen" 776
"Pete and Repete" 776
Precipitation in 1914 752
Preface 4
Press associations 704
Press of Missouri 689, 777
President—
Biography of 289
Vote for—popular and electoral 441
1789 to 1912 437
Vote for 1912 in Missouri—by counties 442
1912—by precincts 452
1908-1912 442
1840-1912 440
Presidents of Missouri State Press Association 704
Presidents pro tem.—Senate 112
Presiding judges county courts...197-225, 777
Primary election—
Nominees for Congress 428-432
State Senators 428-432
Vote for Attorney-General 409
Auditor, State 406
Congress, members of 421
Governor 403
Judges circuit and criminal courts 426
Judges Kansas City Court of Appeals 415
St. Louis Court of Appeals 415
Springfield Court of Appeals 416
Supreme Court (Division No. 1) 412, 420
Supreme Court (Division No. 2) 413
Lieutenant-Governor 404
Secretary of State 406
Senators, State 424
Senator, U. S. 417
Superintendent Public Schools 418
Treasurer, State 409
Printers for the State 48
Printing Commission 48
Prison Inspectors—Board of 279
Progress of the United States 731
Prohibition party—national convention—platform 386
Prohibition state committee 387
Progressive party—national convention—platform—committees 370, 374
Congressional committees 378
County committees 379
State central committee 377
State chairmen 375
State convention—platform 376
Subnational convention and platform. 375
Prosecuting attorneys 197-225, 777
Public administrators 197-225, 777
Public libraries in Missouri 648
Public Printing Commission 48
Holidays 686
Schools of Missouri—statistics of 621-648

Public Schools, Superintendent— Page
Biographical sketch of . . . 22
Department of . . . 24
Inspectors for . . . 24
Historical, 1839-1915 . . . 27
Public Service Commission—
Officers—members and employes—terms—salary . . . 48
Publications, agriculture . . . 769
Publishers and editors of Missouri . . . 689, 777

R

Railway mileage in the United States . . . 649
Rate of taxation in Missouri . . . 601
Recorders of deeds . . . 197-225, 777
Referendum propositions—
Those submitted . . . 604
Those rejected . . . 604
Reformatory, Missouri . . . 281
Register of Lands—historical, 1841-1888. 28
Reporter Supreme Court . . . 184
Assistant to . . . 184
Representatives—
Biographical sketches of . . . 67
Historical . . . 113
In Congress from Missouri . . . 99
In Congress—by states . . . 297
In Congress from Missouri, 1820-1915. 106
In Congress, vote for . . . 577
List of . . . 102
Vote for, 1914 . . . 591
Republican—
City committees . . . 362, 370
Congressional committees . . . 355-356
County committees . . . 356-370
Editorial Association of Missouri . . . 703
National convention—platform—committees . . . 348
Subnational convention—platform . . . 352
State chairmen and secretaries . . . 352
State committee . . . 351
State ticket, 1914 . . . 429
State convention—platform . . . 353
Rhode Island—officers—salary politics . . . 307
Congress—members of House . . . 296
Apportionment . . . 400
Members of Senate . . . 293
Supreme Court—judges—clerk . . . 310
Roads, amount of apportionment . . . 638
Rural school inspector . . . 24

S

St. James Federal Soldiers Home . . . 267
St. Joseph—
Board of Police Commissioners . . . 319
Board of public works . . . 318
City officers . . . 318
Council . . . 318
Free Employment Bureau . . . 43
Hospital for Insane . . . 256
St. Louis—
Appointive officers . . . 312
Board of Aldermen . . . 311
Officers of . . . 311
Board of Election Commissioners . . . 312
City committee of political parties—
Democratic . . . 348
Republican . . . 370
City officers . . . 311-312
City courts . . . 312
Court of Criminal Correction . . . 191
Departments—
Finance . . . 312
Law . . . 312
Public Safety . . . 312
Public Utilities . . . 311
Public Welfare . . . 312
Street and Sewers . . . 311
Excise Commissioner . . . 313
Free Employment Bureau . . . 43
Newspapers of . . . 702
Police commissioners . . . 313
Police department . . . 313
Commissioners . . . 313
Chief—office—salary . . . 313
Districts . . . 313

St. Louis—*Continued.* Page
Representative districts . . . 397
Senatorial districts . . . 396
Warehouse and Grain Inspection Department . . . 50
Salaries (for salaries, see several departments and institutions.)
Sanatorium—Mt. Vernon . . . 275
Schools—
Accredited by University . . . 627
Accredited partially by University . . . 629
Annual receipts and expenditures . . . 636
Apportionment state school moneys, 1915 . . . 639
1842-1915 . . . 643
Appropriations . . . 638
Approved summer schools . . . 630
Blind—historical—officers . . . 273
Children enumerated . . . 636
Classification of high schools . . . 623
Comparative cost of education in Missouri . . . 637
Comparison of town and rural . . . 644
Consolidated . . . 646-648
County superintendents . . . 621
Deaf—Fulton . . . 269
Expenditures . . . 636
Feeble-minded . . . 273
Free transportation . . . 646-648
High—growth . . . 633-634
Comparison of high schools . . . 630
Consolidated . . . 646
Inspection . . . 623
Mines and Metallurgy—faculty, employes . . . 237
Moneys . . . 636-637
Normal—
Cape Girardeau . . . 245
Kirksville . . . 240
Lincoln Institute . . . 251
Maryville . . . 249
Springfield . . . 247
Warrensburg . . . 243
Number of persons of certain ages and per cent attending school . . . 736
Permanent funds . . . 637
Population, 1910—by states . . . 736
Rates of levy . . . 638
Rural—comparison with town . . . 644, 646
Table of approved—1915 . . . 635
Salary schedule . . . 634
University . . . 229-766
Wyaconda Consolidated . . . 646
Seal of State . . . 13
Secretaries of Senate . . . 112
Secretary of State—
Biographical sketch of . . . 21
Historical, 1820-1915 . . . 26
Term—salary—employes . . . 23
Vote for, 1912, by counties . . . 446
Vote for, 1912, primary . . . 406
Secretaries of State of states and territories of U. S . . . 302-308
Secret . . . 772
Senatorial districts of Missouri . . . 396
Senatorial nominees, 1914—
Democratic . . . 428
Progressive . . . 430
Republican . . . 429
Socialist . . . 431
Senators, Missouri State—biographical . . . 58
Senators, Missouri State—historical . . . 113
Senators, Missouri State—list of . . . 100
Senators, Missouri State—
Vote for, 1912-14 . . . 586
Vote for, primary, 1914 . . . 421
Senate—United States—members of, by states . . . 292
Senators, United States—from Missouri—biographical . . . 53
Senators, United States—from Missouri . . . 99
Senators, United States—from Missouri from 1820-1915 . . . 105
Sheep and hogs . . . 773
Sheep Breeders Association . . . 32
Sheriffs . . . 197-225
Ship building in U. S . . . 744
Silage . . . 768
Sixty-fourth Congress—members of . . . 292

Page
Socialist — national convention — platform—committee....387, 777
Congressional committee.... 777
State platform—committee.... 390
State ticket, 1914.... 431
Socialist Labor—national convention - platform—committees.... 392
State platform—committee.... 393
Soil fertility.... 768
Soil survey.... 768
Soldiers Home—Confederate historical officers—pay roll.... 265
Soldiers Home — Federal — historical officers — pay roll.... 267
South Carolina—officers—salary politics.... 307
Congress—members of House.... 296
Apportionment.... 400
Members of Senate.... 293
Supreme Court—judges—clerk.... 310
South Dakota—officers—salary—politics 307
Congress—members of House.... 296
Apportionment.... 400
Members of Senate.... 293
Supreme Court—judges—clerk.... 310
Southeast Missouri Press Association.... 706
Southwest Missouri Press Association.... 705
Speakers of House of Representatives, First to Forty-eighth General Assembly.... 112
Springfield—
City officers.... 320
Council.... 321
Court of Appeals.... 185
Judges of—biographical.... 174
Historical.... 191
Normal School—history—faculty.... 247
Staff of Governor.... 612
State Auditor (see Auditor).
States and territories—
Area of.... 728
Elections and legislatures.... 680
Officers of....302-308
Population of.... 710
State Banking Department (see Banking Department).
State Beer Inspector.... 36
State Board of (see "Boards").
State—
Attorney-General—
Biographical sketch of.... 22
Historical.... 27
Of states and territories....302-308
Term, salary, assistants.... 21
Vote for....409, 448
Auditor—
Biographical sketch of.... 21
Clerks and salaries.... 23
Historical.... 27
Of states and territories....302-308
Vote for....406, 446
Capitol—description of new.... 17
Capitol Commission.... 36
Chairmen and secretaries Democratic.... 330
Chairmen and secretaries—Republican.... 352
Committee—Democratic.... 332
Committee—Republican.... 351
Committee—Progressive.... 377
Committee—Prohibition.... 387
Committee—Socialist.... 391
Committee—Socialist Labor.... 394
Constitutional conventions.... 163
Convention—Democratic.... 330
Convention—Republican.... 353
Department.... 23
Dairy Commissioner.... 30
Divisions of.... 394
Examiners for Barbers.... 35
Factory Inspector.... 38
Fair—officers of.... 31
Food and Drug Commissioner.... 38
Fruit Experiment Station.... 38
Game and Fish Commissioner.... 39
Historical Society of Missouri.... 10
Highway Commissioner.... 10
Hotel Inspector.... 12

State—*Continued.* Page
Institutions.... 227
Military Department.... 14
Officers—biographical sketches of.... 21
Penitentiary.... 279
Printing Commission.... 18
Poultry Board.... 47
Resources of.... 10
School moneys....636-637
Seal.... 13
Secretary of State—
Biographical sketch of.... 21
Historical.... 26
Of states and territories....302-308
Term, salary, employes.... 23
Vote for....406, 446
Senators of Missouri.... 100
Senators of Missouri—historical.... 113
Vote for, 1912 and 1914.... 586
Superintendent of Public Schools—
Biographical sketch of.... 22
Historical.... 27
Term, salary, employes.... 24
Vote for, 1914, by counties.... 484
Vote for, 1914, precincts.... 487
Superintendents of schools—county.... 621
Treasurer—
Biographical sketch of.... 22
Term—salary—employes.... 24
Vote for, 1912, by counties.... 448
Vote for, 1912, primary.... 409
University—
Curators of.... 230
Faculty and employes of.... 230
President—deans—professors.... 230
Veterinarian.... 30
Deputies.... 33
Statutes of limitations and interest laws. 650
Statistical abstract of United States, area and population.... 729
Statistics of Missouri public schools.... 621
Statistics of the press.... 704
Stenographers for Supreme Judges.... 184
Stenographers for Supreme Court Commissioners.... 184
Sturgeon Court of Common Pleas.... 192
Summer schools approved by University. 630
Superintendent of Insurance Department 42
Historical, 1869-1915.... 42
Salary, term and employes.... 42
Superintendent of Schools—
Biographical sketch of.... 22
Historical, 1820-1915.... 27
Term—salary—employes.... 24
Vote for, 1914, by counties.... 484
Vote for, 1914, by precincts.... 487
Superintendents of Schools of states and territories of U. S....302-308
Supervisor Building and Loan Associations.... 35
Supreme Court—
Commissioners.... 184
Biography of.... 171
Stenographers to.... 184
Terms of.... 184
Chief Justice.... 183
Judges of—biographical.... 169
Historical.... 192
Terms of.... 184
Vote for, 1914, by counties.... 484
Vote for, 1914, by precincts.... 487
Vote for, 1914, primary.... 420
Officers and employes.... 184
Reporter.... 184
Assistant to.... 184
Supreme Courts of states and territories. 309
Surveyors—county....197-225
Swine Growers and Breeders Association 31

T

Table of memorable dates.... 688
Taxable wealth of Missouri.... 605
Taxation—rate of, 1860-1915.... 604
Temperatures, 1914—
Highest.... 749
Lowest.... 750
Mean.... 751

Page
Tennessee—officers—salary—politics.... 307
Congress—members of House..... 296
Apportionment..... 400
Members of Senate..... 293
Supreme Court—judges—clerk..... 310
Territorial jurisdiction of appellate courts 185
Texas—officers—salary—politics..... 307
Congress—members of House..... 296
Apportionment..... 400
Members of Senate..... 293
Supreme Court—judges—clerk..... 310
Township organization—counties under. 680
Traveling libraries..... 648
Treasurer—State—
Biographical sketch of..... 22
Historical, 1820-1915..... 26
Term—salary—employes..... 24
Vote for, 1912, by counties..... 448
Vote for, 1912, primary..... 409
Treasurers—county.....197-225, 777
Treasurers of states and territories of U. S.....302-308
Tuberculosis—association for relief and control of..... 619

U

United Confederate Veterans..... 707
United Daughters of Confederacy..... 707
United States—
Area of, by states and territories..... 728
Attorneys..... 300
Circuit Courts—judges of..... 290
Circuit Court of Appeals—Eighth district..... 299
Congress..... 292
Court of Claims..... 291
Courts in Missouri—district—terms... 299
District courts..... 291
House of Representatives..... 293
National flag..... 610
Newspapers of—by states..... 704
Officers for Missouri—
Attorneys..... 300
Associate Justice and Judges..... 299
Circuit Court of Appeals—Eighth circuit..... 299
Clerks..... 300
Internal Revenue districts of Missouri..... 301
In Kansas City..... 301
In St. Louis..... 300
Marshals..... 300
Party divisions..... 297
Progress of—population—industries... 731
Senate—members of—by states..... 292
Senators from Missouri..... 99
Term—salary—postoffice..... 99
Vote for, 1910..... 432
Vote for, 1914, by counties..... 484
Vote for, 1914, by precincts..... 487
Vote for, 1914, primary..... 416
Statistical abstract of area and population..... 728
Supreme Court—judges of..... 290
Wars of..... 610
University of Missouri.....766, 229
Accredited schools of..... 627
Accredited partially—schools of..... 629
Agricultural college.....766, 229
Agricultural College stock—
"Grace Briggs"..... 770
"Missouri Champion and her mates" 771
"Honorable"..... 772
"Secret"..... 772
College draft mares..... 773
College herd..... 771
Agriculture College work..... 766
Approved summer schools of..... 630
Board of curators..... 230
Board of visitors..... 230
Faculty and employes..... 230
History—buildings and employes..... 229
School of Mines and Metallurgy..... 237
Utah—officers—salary—politics..... 307
Congress—members of House..... 296
Apportionment..... 400
Members of Senate..... 293
Supreme Court—judges—clerk..... 310

V

Page
Veterinary Examining Board..... 49
Vermont—officers—salary—politics..... 308
Congress—members of House..... 296
Apportionment..... 400
Members of Senate..... 243
Supreme Court—judges—clerk..... 310
Virginia—officers—salary—politics..... 308
Congress—members of House..... 296
Apportionment..... 400
Members of Senate..... 293
Supreme Court—judges—clerk..... 310
Vital Statistics, Bureau of..... 39
Employes of..... 40
Registrar of..... 39
Secretary of..... 39
Vote for—general election—
Attorney-General, 1912, by counties.. 448
Auditor, State, 1912, by counties..... 446
Constitutional amendments, 1914..... 570
Congressmen..... 577
Governor and Lieutenant-Governor, 1912..... 444
Judges of circuit and criminal courts.. 585
St. Louis Court of Appeals..... 483
Kansas City Court of Appeals..... 482
Springfield Court of Appeals..... 483
Supreme Court, 1912..... 450
Supreme Court, 1914, by counties.. 484
Supreme Court, 1914, by precincts.. 486
Members of Congress..... 577
President—popular and electoral, 1912 441
President—popular and electoral, 1789-1912..... 437
President and Governor in Missouri, 1840 to 1912..... 440
President, 1912, by counties..... 442
President, 1912, by precincts..... 452
President, 1908-1912..... 442
Representatives, 1914..... 591
Secretary of State, 1912, by counties.. 446
Senator in Congress, 1914, by counties 484
Senator in Congress, 1914, by precincts 486
Senators, State, 1912-1914..... 586
Superintendent of Public Schools, 1914, by counties..... 484
Superintendent of Public Schools, 1914, by precincts..... 486
Supreme Court, Judges of....450, 484, 486
Treasurer, State, 1912, by counties.... 448
United States Senator from Missouri, by counties..... 484
United States Senator from Missouri, by precincts..... 486
Vote for—primary election—
Attorney-General..... 409
Auditor, State..... 406
Circuit judges..... 426
Congressmen..... 421
Court of Appeals, Judges of..... 415
Governor..... 403
Judges circuit and criminal courts.... 426
Kansas City Court of Appeals..... 415
St. Louis Court of Appeals..... 415
Springfield Court of Appeals..... 416
Supreme Court (Div. No. 1)....412, 420
Supreme Court (Div. No. 2)..... 412
Lieutenant-Governor..... 406
Secretary of State..... 406
Senators, State..... 424
Senators, United States, 1910..... 432
Senators, United States, 1914..... 417
Superintendent Public Schools..... 419
Supreme Court, Judges of.....412, 420
Treasurer, State..... 409

W

Warden of penitentiary..... 279
Wars—Civil—great battles..... 611
Number soldiers furnished Union army 611
Wars of United States..... 610
Warrensburg Normal — faculty — employes..... 244
Warehouse Department..... 49
Commissioner and employes—
Kansas City..... 49
St. Joseph..... 50
St. Louis..... 50

Page
Washington—officers—salary—politics . . 308
Congress—members of House 296
Apportionment 400
Members of Senate 293
Supreme Court—judges—clerk 310
Wealth, taxable—in Missouri 605
Weights and measures 606
West Virginia—officers—salary—politics 308
Congress—members of House 296
Apportionment 400
Members of Senate 293
Supreme Court—judges—clerk 310
Wisconsin—officers—salary—politics . . 308
Congress—members of House 296
Apportionment 400
Members of Senate 293
Supreme Court—judges—clerk 310

Page
Women Farmers Club 31
Women's Relief Corps—officers of—Department of Missouri 707
World—countries of 681
Capitals of 681
Heads of the governments 683
Population of 681
Square miles of 681
Wyoming—officers—salary—politics 308
Congress—members of House 296
Apportionment 400
Members of Senate 293
Supreme Court—judges—clerk 310

Z

Zinc and Lead Mine Inspectors 45

V